Transportation Improvement Program

TIP 2015

Miami-Dade
Metropolitan
Planning
Organization

TRANSPORTATION IMPROVEMENT PROGRAM

FISCAL YEARS 2014/2015 to 2018/2019

METROPOLITAN PLANNING ORGANIZATION FOR THE MIAMI URBANIZED AREA

Approved by MPO Governing Board on June 19th, 2014

This document was prepared by the Metropolitan Planning Organization for the Miami Urbanized Area in collaboration
With the Florida Department of Transportation; Miami-Dade Expressway Authority; Florida's Turnpike Enterprise;
South Florida Regional Transportation Authority; Miami-Dade County Public Works and Waste Management Department;
Miami-Dade County Office of Strategic Business Management; Miami-Dade Transit Agency;
Miami-Dade County Aviation Department; Miami-Dade Seaport Department;
Miami-Dade County Department of Regulatory and Economic Resources;
and the Miami-Dade County Developmental Impact Committee.

The preparation of this report has been financed in part through grant(s) from
The Federal Highway Administration and Federal Transit Administration, U.S. Department of Transportation,
Under the State Planning and Research Program, Section 505 of Title 23, U.S. Code,
As well as Miami-Dade County, Florida.

The contents of this report do not necessarily reflect the official views or policy of the U.S. Department of Transportation.

THIS PAGE INTENTIONALLY LEFT BLANK

Metropolitan Planning Organization Governing Board

Voting Members

Rebeca Sosa, Chairwoman
Oliver G. Gilbert III, Vice Chairman

Bruno A. Barreiro
Lynda Bell
Esteban Bovo, Jr
Jose "Pepe" Diaz
Audrey M. Edmonson
Maurice Ferre
Perla Tabares Hantman
Carlos Hernandez
Sally Heyman
Barbara J. Jordan
Philip Levine
Jean Monestime
Dennis C. Moss
Jeff Porter
Sen. Javier D. Souto
Francis Suarez
Xavier L. Suarez
Juan C. Zapata

Non-Voting Members (FDOT District VI)

Gus Pego, P.E., Secretary
Harold Desdunes, P.E.

Transportation Planning Council

Voting Members

Irma San Roman, Chairperson

Vacant	City of Miami Beach
Joe M. Corradino	Miami-Dade County League of Cities
William L. Cross	South Florida Regional Transportation Authority
Carlos Cruz-Casas	City of Miami
Harold Desdunes	Florida Department of Transportation District VI
Dr. Emilio T. Gonzalez	Miami-Dade Aviation Department
Jorge E. Hernández	City of Hialeah
Bill Johnson	Miami-Dade Seaport Department
Aleem A. Ghany	City of North Miami
Ysela Llort	Miami-Dade Transit
Jay Marder	City of Miami Gardens
Jack Osterholt	Regulatory and Economic Resources
Debora Rivera	Florida Department of Transportation
Javier Rodriguez	Miami-Dade Expressway Authority
Vacant	City of Homestead
Vivian Villaamil	Miami-Dade County Public Schools
Alina T. Hudak	Public Works and Waste Management

MPO Secretariat

Irma San Roman, MPO Director

THIS PAGE INTENTIONALLY LEFT BLANK

Transportation Improvement Program (TIP)

EXECUTIVE SUMMARY

THIS PAGE INTENTIONALLY LEFT BLANK

Fiscal Years 2014/2015 - 2018/2019

Transportation Improvement Program

Executive Summary

The Transportation Improvement Program (TIP), a major document of the Metropolitan Planning Organization (MPO) for the Miami Urbanized area, specifies proposed transportation improvements to be implemented in Miami-Dade County over the coming five years. The primary emphasis of the TIP is on the first three years of the program. As required by federal regulations, projects receiving federal funds during the October 1, 2014 to September 30, 2019 time period are to be drawn from those listed in this document. In addition, projects not using federal funds, but which are part of the area's program of improvements, are shown in the TIP. Projects shown for FY 2015 and beyond, regardless of their funding source, are included as proposed. While it is anticipated that most of these projects will be implemented as programmed, they will be periodically evaluated by the MPO as the TIP is updated or amended as necessary. The projects in the TIP are also shown for a five-year time period. While the emphasis is on the first three years, presenting a five-year span allows for a more systematic forecast of funding needs during a five-year planning cycle and provides a more comprehensive view of the program for public information purposes. Included in the TIP are Intermodal, Highway, Transit, Aviation, Seaport and Non-Motorized improvements costing in excess of $8.1 billion. Included are the following categories:

Funding Summary – Fiscal Years 2015 – 2019: ($millions)

Highways - State Roads:							
Primary (FDOT)	4,542	--	55.5%				
Turnpike	628	--	7.7%				
Miami-Dade Expressway Authority	840	--	10.3%				
	6,010		73.4%				
County Roads:							
Secondary	65	--	0.8%				
Road Impact Fee	225	--	2.7%				
People's Transportation Plan	97	--	1.2%				
Private Sector	TBD	--	N/A				
	387		4.7%				
Local Option Gas Tax					TBD	--	N/A
Transit					1,270	--	15.5%
Aviation					257	--	3.1%
Seaport					264	--	3.2%
					1,791		21.9%
				TOTAL	8,188		100%

South Florida Regional Transportation Authority (SFRTA) 5-year funding allocation . . . . . $170 million (SFRTA funding is allocated through FDOT District 4, even though it serves portions of Miami-Dade County).

Some $6,010 million are programmed for the five-year period between FY 2015 and 2019 for State Road projects. In addition to major highway capacity improvements, an extensive program to renovate and resurface a number of deteriorating roads and bridges are also included.

The Secondary, Road Impact Fee, and People's Transportation Plan (PTP) Programs contain a number of key projects in the County Highway/Transit System costing just over $387 million. Aviation improvements involve Miami International, Opa-Locka and Tamiami airports. Transit improvements involve a broad range of public transportation services and facilities. Seaport improvements consist of numerous new port facilities and major renovations and improvements to existing facilities. Funding for the implementation of several intermodal projects is also shown, as well as projects in the "non-motorized" category which includes improvements associated with pedestrian and bicycle facilities.

The FY 2015 TIP also includes a section titled "Unfunded Priority Needs." This section lists MPO priorities in addition to those already programmed in the TIP. The priority listing was developed for subsequent inclusion in the Transportation Improvement Program as new revenues become available. The MPO, in its role of preparing metropolitan transportation plans, will continue to assess critical transportation needs and priorities considered essential for the mobility of the urban population.

MAP-21, the Moving Ahead for Progress in the 21st Century, was signed into law by President Obama on July 6, 2012. MAP-21 is a milestone for the U.S. economy and the nation's surface transportation program. MAP-21 created a streamlined and performance-based surface transportation and builds on many of the highway, transit, bike and pedestrian programs and policies established in 1991.

The projects and priorities in this TIP are consistent with those in the adopted 2035 Transportation Plan. Because the 2035 Plan was found to conform to federal regulations and the Florida State Implementation Plan (SIP), the MPO has found this TIP to also conform to all relevant laws, regulations and plans.

Public Involvement

The Citizens Transportation Advisory Committee provides a forum for citizens to evaluate the recommendations developed through the MPO's transportation planning and programming process. One of the main responsibilities of the CTAC is to ensure that proposed transportation projects are responsive to the community's perceived needs and goals. The MPO advertises Public Hearings for the purpose of community approval to the TIP.

Note: All $ values represented in this document are in Year of Expenditure (YOE) dollars, as required by 23CFR450.324(h)

Transportation Improvement Program (TIP)

Resolution Approving Final Draft TIP

THIS PAGE INTENTIONALLY LEFT BLANK

MPO RESOLUTION #11-14

RESOLUTION APPROVING THE FY 2015-2019 TRANSPORTATION IMPROVEMENT PROGRAM

WHEREAS, the Interlocal Agreement creating and establishing the Metropolitan Planning Organization (MPO) for the Miami Urbanized Area requires that the MPO provide a structure to evaluate the adequacy of the transportation planning and programming process; and

WHEREAS, the MPO is required by Chapter 23 of United States Code (USC) 134(j) to develop a Transportation Improvement Program (TIP) that is formally adopted by the MPO as part of the metropolitan planning process consistent with the metropolitan transportation plan, and required for projects to be eligible for funding; and

WHEREAS, by Florida State Law, the TIP is required to be updated annually and to cover a period of five years; and

WHEREAS, the Transportation Planning Council (TPC) has been established and charged with the responsibility and duty of fulfilling the aforementioned functions; and

WHEREAS, the TPC has reviewed the FY 2015-2019 TIP, made a apart hereof, and finds it consistent with the goals and objectives of the Transportation Plan for the Miami Urbanized Area,

NOW, THEREFORE, BE IT RESOLVED BY THE GOVERNING BOARD OF THE METROPOLITAN PLANNING ORGANIZATION FOR THE MIAMI URBANIZED AREA, that the attached FY 2014-2018 Transportation Improvement Program is hereby approved.

The adoption of the foregoing resolution was moved by Board Member Lynda Bell. The motion was seconded by Board Member Barbara J. Jordan, and upon being put to a vote, the vote was as follows:

Chairwoman Rebeca Sosa-Aye
Vice Chairman Oliver G. Gilbert, III-Aye

Board Member Bruno A. Barreiro	-Aye	Board Member Barbara J. Jordan	-Aye
Board Member Lynda Bell	-Aye	Board Member Philip Levine	-Absent
Board Member Philippe Bien-Aime	-Aye	Board Member Jean Monestime	-Aye
Board Member Esteban Bovo Jr.	-Aye	Board Member Dennis C. Moss	-Aye
Board Member Jose "Pepe" Diaz	-Aye	Board Member Jeff Porter	-Aye
Board Member Audrey M. Edmonson	-Absent	Board Member Javier D. Souto	-Aye
Board Member Maurice Ferre	-Aye	Board Member Francis Suarez	-Absent
Board Member Perla Tabares Hantman	-Aye	Board Member Xavier L. Suarez	-Absent
Board Member Carlos Hernandez	-Absent	Board Member Juan C. Zapata	-Aye
Board Member Sally A. Heyman	-Absent		

The Chairperson thereupon declared the resolution duly passed and approved this 19th day of June, 2014.

METROPOLITAN PLANNING ORGANIZATION

METROPOLITAN PLANNING ORGANIZATION MIAMI-DADE COUNTY FLORIDA MPO

By Zainab Salim

Zainab Salim, Clerk of the Board
Miami-Dade MPO

Transportation Improvement Program (TIP)

Introduction

THIS PAGE INTENTIONALLY LEFT BLANK

Fiscal Years 2014/2015 - 2018/2019

Transportation Improvement Program

Introduction

Purpose

This document is prepared every year to fulfill Federal statutory requirements which provide that, as a condition to receive Federal funding, each urbanized area will have a continuing planning process that results in plans and programs consistent with the comprehensive development plan of the urbanized area. This document programs transportation projects that serve that purpose. The priorities established by this document express the policy decision of the Metropolitan Planning Organization (MPO) as to the order in which transportation improvements will be advanced during the program period. This document also fulfills Federal requirements in that the included projects are derived from the area's 2035 Long-Range Transportation Plan (LRTP) for inclusion in the program and addresses program requirements relating to the federal transportation law passed in 2005 titled Safe, Accountable, Flexible, and Efficient Transportation Equity Act: A Legacy for Users (SAFETEA-LU). A new transportation bill titled "Moving Ahead for Progress in the 21st Century Act (MAP-21)" was signed into law July, 2012.

Transportation Plan

The Metropolitan Planning Organization Board adopted under MPO Resolution # 34-09, in October 29, 2009, the 2035 Miami-Dade LRTP. Projects from the area's adopted MPO 2035 LRTP have been included for advancement during this program period. The next major update of the LRTP to the year 2040 is due October, 2014. Major activities included are: support facilities for METRORAIL, express bus service, interstate highway projects, congestion management and non-motorized projects; express transit on managed lanes; arterial street improvements, aviation and seaport facilities, and additional bus transit and paratransit improvements, the construction of major intermodal facilities and the deployment of Intelligent Transportation System applications. The recommended improvement priorities of the adopted Long Range Transportation Plan provide the basis for preparing this document. The Plan presents the logical and systematically phased development of the area's transportation network and services to the year 2035. Transportation System Management (TSM) projects are proposed to be continued or expanded during Fiscal Years 2014/2015 through 2018/2019. The Miami-Dade Secondary Road Program and Road Impact Fee Program contain projects that are supportive of the areawide TSM effort. These included traffic flow improvements, provisions for preferential treatments of high occupancy vehicles where appropriate, improvements to intersection geometrics, lighting safety projects, and other related projects which provide for greater safety and better management of traffic flow and supportive of on-going transportation demand management activities TSM projects are consistently included in the preparation of project-adopted proposals in keeping with the MPO's commitment to fully develop TSM as a policy and investment strategy to continually enhance the mobility of the urban population. The Year 2035 Transportation Plan stresses the achievement of long-standing and fundamental planning objectives. In addition to land-use considerations, the Plan addresses related issues involving the quality of the environment and the conservation of limited

natural resources. These concerns are particularly important as revisions to the Comprehensive Development Master Plan (CDMP) are periodically considered. An extensive public participation process is conducted during all major stages of Plan preparation and adoption and also during periods when Plan revisions are formally considered.

Citizens review activities are coordinated by the Citizens Transportation Advisory Committee (CTAC), a body appointed by the MPO Board to provide formal input in all pertinent transportation issues.

Comprehensive Development Master Plan

The fiscal year 2015-2019 Transportation Improvement Program (TIP), as set forth in this document, is generally consistent with the Adopted Components of the Comprehensive Development Master Plan (CDMP) for Miami-Dade County, Florida, as amended through October 2nd, 2013. The CDMP contains twelve Plan elements. The Transportation Element specifically provides for an integrated multimodal transportation system for the circulation of motorized and non-motorized traffic in Miami-Dade County. The goal of the Transportation Element is to develop and maintain an integrated multimodal transportation system to move people and goods in a manner consistent with overall Countywide land use and environmental protection goals, objectives and policies, and to provide a comprehensive approach to the transportation system needs of the County by addressing all modes of transportation – traffic circulation, mass transit, aviation and ports. The Transportation Element is divided into five sub elements: Traffic Circulation, Mass Transit, Aviation, Port of Miami River, and PortMiami Sub elements. The Traffic Circulation Sub element addresses the needs of automobile traffic, bicyclists and pedestrian; the Mass Transit Sub element addresses the need to promote and expand the public mass transit system and to increase its role as a major component in the County's overall transportation system; the Aviation Sub element addresses the need for the expansion, development and redevelopment of the County's aviation facilities; and the Port of Miami River and PortMiami Sub elements promote maritime business and traditional maritime related shoreline uses along the Miami River and PortMiami and their expansion needs. A key feature of the Traffic Circulation and Mass Transit Sub elements is the establishment of level-of-service standards to ensure that adequate facility capacity will be available to service new development and redevelopment in Miami-Dade County. The ability to maintain the level-of-service standards has become a primary determinant for addressing relative priority among the various transportation improvement needs. The County is striving to provide roadway, transit, and pedestrian and bicycle improvements along congested corridors in order to develop a multimodal transportation network designed to include bus turnout bays, bus shelters, HOV lanes, pedestrian and bicycles facilities, and mass transit services.

One of the most significant and far reaching provisions of the "Community Planning Act (2011)" is the requirement that all local comprehensive plans contain a Capital Improvement Element (CIE). The intent of this requirement is to make the comprehensive plan fiscally feasible and to provide a schedule of capital improvements which includes any publicly funded federal, state, or local government projects, and may also include privately funded projects for which the local government has no fiscal responsibility. Projects which are necessary to ensure that any adopted level-of-service standards are achieved and maintained for the 5-year period must be identified as either funded or unfunded and given a level of priority for funding (sec. 163.3177(3)(a), F.S.). For this reason, the highway capacity-type of improvements on the County highway system, and the transit, aviation and seaport projects, which are programmed in the TIP, are also included in the County's CDMP Capital Improvements Element's (CIE) 6-year schedule of improvements.

Introduction

Pursuant to Section 163.3191, F.S., "At least once every seven years, each local government shall evaluate its comprehensive plan to determine if plan amendments are necessary to reflect changes in state requirements since the last update of the comprehensive plan, and notify the state land planning agency as to its determination." In 2010, the County prepared its last evaluation (2010 Evaluation and Appraisal Report) of its CDMP to determine how successful the County has been in addressing major community planning issues through implementation of its comprehensive plan. Based on this evaluation, the report suggested how the plan should be revised to better address community objectives, changing conditions and trends affecting the community, and changes in state requirements. The recommendations for changes to the County's CDMP based on the 2010 Evaluation and Appraisal Report (EAR) were adopted by the Board of County Commissioners on October 2, 2013. The Adopted 2010 EAR based amendments are posted on Miami-Dade County Department of Regulatory and Economic Resources' (RER) website (http://www.miamidade.gov/planning/cdmp-ear.asp).

Public Involvement/Public Hearing

Reasonable opportunity for public comment was provided in accordance with the requirements of 450.316(b)(1) and, in maintenance TMAs, an opportunity for at least one formal public meeting during the TIP development process. This public meeting may be combined with the public meeting required under 450.322 (c). The TIP process begins at the start of each fiscal year. A letter is sent to all municipalities, involved agencies and private parties informing them that the process is to begin, providing them with the tentative scheduling and soliciting their input. The Citizens Transportation Advisory Committee (CTAC) provides a forum for citizens to evaluate the recommendations developed through the MPO's transportation planning and programming process. One of the main responsibilities of the CTAC is to ensure that proposed transportation projects are responsive to the community's perceived needs and goals. The MPO provides adequate public notices for public hearings so as to allow community citizens the opportunity to approve documents such as the TIP. The proposed TIP is published and made readily available for review and comment. Similarly, the approved TIP is published and made readily available for information purposes. The functional responsibilities of participating agencies are needed to insure the continuing development and operation of urban transportation system facilities. CTAC review of the document will take place lace during the month of April/May 2014. The final public hearing for adoption will take place May or June, 2014.

Project Selection Criteria

In its efforts to comply with the ISTEA requirement of developing a TIP project selection procedure, the TIP Development Committee formed a subcommittee to organize the selection criteria into a more structured and understandable format. The Subcommittee recommends that the first three (3) years of the adopted TIP be considered as *committed* and the selection criteria should be applied to the remaining two years in addition to the outstanding project proposals. There are three generalized steps to follow and they are: Project Selection, Project Prioritization and Project Ranking.

I. Project Selection This stage, which serves as a prescreening step, asks three basic questions. The first is the question of project eligibility, the second is that of consistency with the most recently adopted Long Range Plan, and the third question of any project proposal is that of project category.

II. Project Prioritization A combination of quantitative and qualitative criteria to select and prioritize projects was used. The end product of this stage is envisioned to be a matrix or spreadsheet listing of project proposals with numerical rankings and qualitative "scores" for other supporting features they possess.

III. Project Ranking Nearly identical to what was done in the Long Range Plan prioritization process, the project proposals listed in the matrix or spreadsheet are considered in order of the most favorable project rankings. A complete analysis of the project selection criteria is shown in a separate Appendix document (not included with this TIP document). Appendix I illustrate through a flowchart the screening and selecting of TIP Projects, Appendix II lists the prescreening criteria proposed by the Subcommittee, and Appendix III shows the Summary of Criteria of Formulae

Transportation Alternatives Program

Section 213 of Title 23 of the United States Code authorizes the allocation of funding to metropolitan areas proportionately to the metropolitan area's population be used for "Transportation Alternatives Program" (TAP) activities. Eligible TAP activities include the construction, planning and design of non-motorized facilities, including bicycle and pedestrian signals, traffic calming techniques, lighting and other safety-related infrastructure improvements, and projects to comply with the Americans with Disabilities Act of 1990. Specific eligible activities include the following categories:

1. Construction, planning, and design of on-road and off-road trail facilities for pedestrians, bicyclists, and other non-motorized forms of transportation, including sidewalks, bicycle infrastructure, pedestrian and bicycle signals, traffic calming techniques, lighting and other safety-related infrastructure, and transportation projects to achieve compliance with the Americans with Disabilities Act (ADA) of 1990
2. Construction, planning, and design of infrastructure-related projects and systems that will provide safe routes for non-drivers, including children, older adults, and individuals with disabilities to access daily needs.
3. Conversion and use of abandoned railroad corridors for trails for pedestrians, bicyclists, or other non-motorized transportation users
4. Construction of turnouts, overlooks, and viewing areas
5. Inventory, control, or removal of outdoor advertising
6. Historic preservation and rehabilitation of historic transportation facilities
7. Vegetation management practices in transportation rights-of-way to improve roadway safety, prevent against invasive species, and provide erosion control
8. Archaeological activities relating to impacts from implementation of a transportation project eligible under title 23 of the US Code
9. Planning, designing or constructing boulevards and other roadways largely in the right-of-way of former Interstate System routes or other divided highways.

10. The Safe Routes to School (SRTS) program
11. Any environmental mitigation activity, including pollution prevention and pollution abatement activities and mitigation to: address stormwater management, control, and water pollution prevention or abatement related to highway construction or due to highway runoff, including activities described in 23 U.S.C. 133(b)(11), 328(a), and 329; or reduce vehicle-caused wildlife mortality or to restore and maintain connectivity among terrestrial or aquatic habitats

Efficient Energy Usage

In accordance with national and regional transportation development goals, urban energy usage efficiency is an important policy objective within Miami-Dade County's Transportation Improvement Program (TIP). The County is engaged in a continuing effort to promote efficient energy usage and sustainability practices.

Program Funding

The TIP categorizes all transportation improvements and identifies priorities, which establish multi-year fiscal programming. The biennial elements represent the list of projects, which are proposed for implementation during the first program phase and are viewed as the "Capital Improvements" budget for transportation facilities. This TIP document identifies all sources of funding which are known or are anticipated to be available during the program period. Program costs are consistent with current estimates of available revenue. Priorities in the program are identified by relative staging of projects for implementation during a particular year, consistent with funding availability and production constraints. Most Highway funding comes from gasoline taxes, motor vehicle fees, and other automobile-related "user fees". Major sources of existing and potential highway funding sources include: Federal Gas Tax, State Motor Fuel Tax, Local Option Gas Tax, Voter Gas Tax, Motor Vehicle Fees, Impact Fees and Tolls. Transit funding is derived from a host of Federal, State and local programs, including the ½ cent sales tax increase approved by voters on November 2002. For rail and bus projects, funding is mostly sought through Federal and State grants. Transit operating costs are supported largely through local revenue sources

Summary of Tip Projects

The projects in the FY 2015/2019 TIP have been grouped into major categories, with order of priority established within each category insofar as possible or applicable. The groupings are established primarily by virtue of funding source and implementing responsibility. The thrust of Miami-Dade County's effort to enhance the mobility of the urban population, achieve a balanced transportation system, to meet energy conservation needs, to improve air quality, as well as to preserve or enhance the physical and social environment of the community, is Evident when it is noted that approximately 16% of the FY 2015-2019 program budget is devoted to public transit projects. It should be noted that Primary, Interstate and Turnpike categories combined constitute about 73% of the approximate $8.2 billion in the FY 2015-2019 program budget.

Introduction

Priorities

The 2035 Miami-Dade Transportation Plan - Long Range Element, recommended phasing for highway capacity improvements are classified into four priority categories:

Priority 1 - -Priority improvements to be constructed and opened to traffic by the year 2014. Includes those projects needed to respond to existing traffic problems. Funds for most of these improvements are already programmed in this Transportation Improvement Program.

Priority 2 - -Improvements where project development and funding efforts would take place between 2015 and 2020. This priority category includes projects required to respond to traffic problems projected for the year 2015 and shortly thereafter.

Priority 3 - -Improvements to be made between the year 2021 and 2025. In many cases, project development activities would need to commence in the 2021 and 2025 period, due to the amount of lead-time required to plan and implement a project. The priority category includes responding to problems that will emerge after the year 2020.

Priority 4 - -Improvements to be made in the latter part of the 25-year plan period (2026 to 2035). Includes projects responding to long-range travel needs and roadway improvements constructed through the county and the Sub-division process, which may be earlier than the 25-year period of the 2035 LRTP Plan.

Because of the uncertainties of funding availability and the time required to develop a detailed project, the specific time periods and dates indicated in the above priority listing should be considered only as guidelines for project implementation.

The LRTP Update to the Year 2035 was approved by MPO Governing Board at its October 29th, 2009 meeting.

Amendments

The annual element may be amended at anytime during the program year through the same procedures required for developing and adopting this original program. The amendment(s) may be for the purpose of deleting projects, adding projects, revising the funding of a project, or modifying the scope or limits of a project. Detailed information of the amendment process is available from the MPO Secretariat upon request.

Transportation Improvement Program (TIP)

Fund Source Legend and Abbreviations

THIS PAGE INTENTIONALLY LEFT BLANK

FUND SOURCE LEGEND

CODE	NAME	FUND TYPE (FEDERAL, STATE & LOCAL)
ACBR	ADVANCE CONSTRUCTION (BRT)	FEDERAL (PARTICPATION % VARIES)
ACCM	ADVANCE CONSTRUCTION (CM)	FEDERAL (PARTICPATION % VARIES)
ACEN	ADVANCE CONSTRUCTION (EBNH)	FEDERAL (PARTICPATION % VARIES)
ACIM	ADVANCE CONSTRUCTION (IM)	FEDERAL (PARTICPATION % VARIES)
ACNH	ADVANCE CONSTRUCTION (NH)	FEDERAL (PARTICPATION % VARIES)
ACNP	ADVANCE CONSTRUCTION (NHPP)	FEDERAL (PARTICPATION % VARIES)
ACSA	ADVANCE CONSTRUCTION (SA)	FEDERAL (PARTICPATION % VARIES)
ACSB	ADVANCE CONSTRUCTION (SABR/STP BRIDGES)	FEDERAL (PARTICPATION % VARIES)
ACSU	ADVANCE CONSTRUCTION (SU)	FEDERAL (PARTICPATION % VARIES)
BNBR	AMENDMENT 4 BONDS (BRIDGES)	STATE
BNCA	BOND - CONTROLLED ACCESS	STATE
BNDS	BOND - STATE	STATE
BNIR	INTRASTATE R/W & BRIDGE BONDS	STATE
BRAC	BRT (AC/REGULAR)	FEDERAL (PARTICPATION % VARIES)
BRP	STATE BRIDGE REPLACEMENT	STATE
BRRP	STATE BRIDGE REPAIR & REHAB.	STATE
BRT	FED BRIDGE REPL - ON SYSTEM	FEDERAL (PARTICPATION % VARIES)
BRTD	FED BRIDGE REPL--DISCRETIONARY	FEDERAL (PARTICPATION % VARIES)
BRTZ	FED BRIDGE REPL - OFF SYSTEM	FEDERAL (PARTICPATION % VARIES)

FUND SOURCE LEGEND

CODE	NAME	FUND TYPE (FEDERAL, STATE & LOCAL)
BZAC	BRTZ (AC/REGULAR)	FEDERAL (PARTICPATION % VARIES)
CIGP	COUNTY INCENTIVE GRANT PROGRAM	STATE
CM	CONGESTION MITIGATION - AQ	FEDERAL (PARTICPATION % VARIES)
COE	CORP OF ENGINEERS (NON-BUDGET)	FEDERAL (NON-FHWA/PARTICIPATION % VARIES)
D	UNRESTRICTED STATE PRIMARY	STATE
DDR	DISTRICT DEDICATED REVENUE	STATE
DI	ST. - S/W INTER/INTRASTATE HWY	STATE
DIH	STATE IN-HOUSE PRODUCT SUPPORT	STATE
DIRS	ADV ACQ OF INTRASTATE CORR.	STATE
DIS	STRATEGIC INTERMODAL SYSTEM	STATE
DITS	STATEWIDE ITS - STATE 100%.	STATE
DPTO	STATE - PTO	STATE
DS	STATE PRIMARY HIGHWAYS & PTO	STATE
DSB4	MIAMI-DADE EXPRESSWAY AUTH.	STATE
DSBD	I-95 EXPRESS LANES	STATE
DU	STATE PRIMARY/FEDERAL REIMB	FEDERAL (NON-FHWA/PARTICIPATION % VARIES)
EB	EQUITY BONUS	FEDERAL (PARTICPATION % VARIES)
EBBP	EQUITY BONUS SUPPLEMENTING BDG	FEDERAL (PARTICPATION % VARIES)
EBNH	EQUITY BONUS SUPPLEMENTING NH	FEDERAL (PARTICPATION % VARIES)

FUND SOURCE LEGEND

CODE	NAME	FUND TYPE (FEDERAL, STATE & LOCAL)
FD21	FDM-DODGE ISLAND TUNNEL	FEDERAL (PARTICPATION % VARIES)
FEDR	FEDERAL RESEARCH ACTIVITIES	FEDERAL (NON-FHWA/PARTICIPATION % VARIES)
FSF1	FED STIMULUS, S/W MANAGED	FEDERAL (PARTICPATION % VARIES)
FTA	FEDERAL TRANSIT ADMINISTRATION	FEDERAL (NON-FHWA/PARTICIPATION % VARIES)
FTAT	FHWA TRANSFER TO FTA (NON-BUD)	FEDERAL (PARTICPATION % VARIES)
GMR	GROWTH MANAGEMENT FOR SIS	STATE
GR08	GEN REV PROJECTS FOR 2008 GAA	STATE
HP	FEDERAL HIGHWAY PLANNING	FEDERAL (PARTICPATION % VARIES)
HPP	HIGH PRIORITY PROJECTS	FEDERAL (PARTICPATION % VARIES)
HSP	SAFETY (HIWAY SAFETY PROGRAM)	FEDERAL (PARTICPATION % VARIES)
IM	INTERSTATE MAINTENANCE	FEDERAL (PARTICPATION % VARIES)
IMD	INTERSTATE MAINTENANCE DISCRET	FEDERAL (PARTICPATION % VARIES)
LF	LOCAL FUNDS	LOCAL
LFF	LOCAL FUND - FOR MATCHING F/A	LOCAL
LFNE	LOCAL FUNDS NOT IN ESCROW	LOCAL
LFR	LOCAL FUNDS/REIMBURSIBLE	LOCAL
LFU	LOCAL FUNDS_FOR UNFORSEEN WORK	LOCAL
NHAC	NH (AC/REGULAR)	FEDERAL (PARTICPATION % VARIES)
NHBR	NATIONAL HIGWAYS BRIDGES	FEDERAL (PARTICPATION % VARIES)

FUND SOURCE LEGEND

CODE	NAME	FUND TYPE (FEDERAL, STATE & LOCAL)
NHRE	NAT HWY PERFORM - RESURFACING	FEDERAL (PARTICPATION % VARIES)
NHTS	NATIONAL HWY TRAFFIC SAFETY	FEDERAL (NON-FHWA/PARTICIPATION % VARIES)
PKED	2012 SB1998-TURNPIKE FEEDER RD	STATE
PKYI	TURNPIKE IMPROVEMENT	STATE
PKYR	TURNPIKE RENEWAL & REPLACEMENT	STATE
PKM1	TURNPIKE TOLL MAINTENANCE	STATE
PKBD	TURNPIKE MASTER BOND FUND	STATE
PL	METRO PLAN (85% FA; 15% OTHER)	FEDERAL (PARTICPATION % VARIES)
PLHD	PUBLIC LANDS HIGHWAY DISCR	FEDERAL (PARTICPATION % VARIES)
POED	2012 SB1998-SEAPORT INVESTMENT	STATE
PORB	PORT FUNDS RETURNED FROM BONDS	STATE
PORT	SEAPORTS	STATE
RED	REDISTR. OF FA (SEC 1102F)	FEDERAL (PARTICPATION % VARIES)
RHH	RAIL HIGHWAY X-INGS - HAZARD	FEDERAL (PARTICPATION % VARIES)
RHP	RAIL HIGHWAY X-INGS - PROT DEV	FEDERAL (PARTICPATION % VARIES)
SA	STP, ANY AREA	FEDERAL (PARTICPATION % VARIES)
SE	STP, ENHANCEMENT	FEDERAL (PARTICPATION % VARIES)
SIB1	STATE INFRASTRUCTURE BANK	STATE
SIBG	SIB GROWTH MANAGEMENT	STATE

FUND SOURCE LEGEND

CODE	NAME	FUND TYPE (FEDERAL, STATE & LOCAL)
SL	STP, AREAS <= 200K	FEDERAL (PARTICPATION % VARIES)
SN	STP, MANDATORY NON-URBAN <= 5K	FEDERAL (PARTICPATION % VARIES)
SR2E	SAFE ROUTES - EITHER	FEDERAL (PARTICPATION % VARIES)
SR2N	SAFE ROUTES NON-INFRASTRUCTURE	FEDERAL (PARTICPATION % VARIES)
SR2S	SAFE ROUTES - INFRASTRUCTURE	FEDERAL (PARTICPATION % VARIES)
SS	STP, SAFETY	FEDERAL (PARTICPATION % VARIES)
STED	2012 SB1998-STRATEGIC ECON COR	STATE
SU	STP, URBAN AREAS > 200K	FEDERAL (PARTICPATION % VARIES)
TALT	TRANSPORTATION ALTS- ANY AREA	FEDERAL (PARTICPATION % VARIES)
TALU	TRANSPORTATION ALTS- >200K	FEDERAL (PARTICPATION % VARIES)
TCSP	TRANS, COMMUNITY & SYSTEM PRES	FEDERAL (PARTICPATION % VARIES)
TIFI	TRANS INFRAST FIN & INNOV ACT	FEDERAL (NON-FHWA/PARTICIPATION % VARIES)
TIF2	TIFIA LOAN - RENTAL CAR FACILITY	FEDERAL (NON-FHWA/PARTICIPATION % VARIES)
TIMP	TRANSPORTATION IMPROVEMENTS	FEDERAL (PARTICPATION % VARIES)
TMBD	I-95 EXPRESS LANES	STATE
TOBD	I-95 EXPRESS LANES	STATE
TRIP	TRANS REGIONAL INCENTIVE PROGM	STATE
VPPP	VALUE PRICING PILOT PROGRAM	FEDERAL (PARTICPATION % VARIES)

THIS PAGE INTENTIONALLY LEFT BLANK

Transportation Improvement Program (TIP)

Work Phase Description Legend

THIS PAGE INTENTIONALLY LEFT BLANK

WORK PROGRAM DESCRIPTION LEGEND	
ABBREVIATION	**NAME**
ADM	ADMINISTRATION
BR	BRIDGE
CAP	CAPITAL
CEI	CONSTRUCTION ENGINEERING INSPECTION
CST	CONSTRUCTION AND CONSTRUCTION ENGINEERING INSPECTION
DSB	DESIGN/BUILD
ENV	ENVIRONMENTAL
INC	ALTERNATIVE CONTRACTING INCENTIVES
LAR	LOCAL ADVANCE REIMBURSEMENT
MNT	MAINTENANCE
MSC	MISCELLANEOUS GRANT
OPS	OPERATIONS
PD	PRELIMINARY DESIGN
PDE	PROJECT DEVELOPMENT AND ENVIRONMENTAL

WORK PROGRAM DESCRIPTION LEGEND	
ABBREVIATION	**NAME**
PE	PLANNING AND DESIGN
PE/CST	PLANNING, ENGINEERING & CONSTRUCTION
PLN	PLANNING
R/R	RAILROAD
ROW	RIGHT OF WAY
R/W	RIGHT OF WAY
RRU	RAILROAD & UTILITIES

Transportation Improvement Program (TIP)

FDOT

FLORIDA'S TURNPIKE ENTERPRISE

MDX

MIAMI-DADE COUNTY

MIA MIAMI INTERNATIONAL AIRPORT

MIAMI-DADE COUNTY TRANSIT

RTA SOUTH FLORIDA REGIONAL TRANSPORTATION AUTHORITY

PORTMIAMI

Private Sector

Bicycle Accommodations Legend

THIS PAGE INTENTIONALLY LEFT BLANK

BICYCLE ACCOMODATIONS LEGEND	
CODE	**NAME**
Bike Lane	A bike lane is a portion of a roadway that is designated by signs and markings for preferential use by bicyclists.
Paved Shoulder	A paved shoulder is a portion of a roadway that has been delineated by edge line striping and may include bicycle lane pavement markings or signing.
Wide Curb Lane	A wide curb lane is a through lane that provides a minimum of 14 feet in width.
Other	Could include: a. Multi-use path: a paved path that is physically separated from the road and is designed to accommodate two-way bicycle and pedestrian traffic. Sidewalks do not meet the width and operational criteria for multi-use paths. b. Shared Lane Marking: the shared lane marking is not a bicycle facility. It is an optional pavement marking for shared lane roadways where no bicycle lane or paved shoulder exists or is feasible.
To Be Determined	The type of bicycle facility to be included in the project has not yet been determined.

THIS PAGE INTENTIONALLY LEFT BLANK

Transportation Improvement Program (TIP)

PART ONE: 4-YEAR FEDERAL FUNDED PROJECT LISTING

THIS PAGE INTENTIONALLY LEFT BLANK

Transportation Improvement Program (TIP)

PART ONE: 4-YEAR FEDERAL FUNDED PROJECT LISTING

Purpose, Contents, Project Selection and Concluding Statements

THIS PAGE INTENTIONALLY LEFT BLANK

Fiscal Years 2014/2015 - 2018/2019

Transportation Improvement Program

Federally Funded Projects

Purpose of this Section

A new transportation bill titled "Moving Ahead for Progress in the 21st Century Act (MAP-21)" was signed into law July, 2012. MAP-21 creates a streamlined, performance-based, and multimodal program to address the many challenges facing the U.S. transportation system. These challenges include improving safety, maintaining infrastructure condition, reducing traffic congestion, improving efficiency of the system and freight movement, protecting the environment, and reducing delays in project delivery.

The intention of this section of Miami-Dade County's FY 2015/2019 TIP is to illustrate how the MPO's priorities are to be funded, by Federal funding category, and by fiscal year. Specifically, this section addresses the requirements for TIP development as cited in Title 23 USC Section 134 (subsections (h)2 and (i) 4).

Contents of this Section

This section contains the project listings by major funding category. Projects are identified by Work Program Item Numbers and show the corresponding project description, type of work and funding for each of the first four (4) years of the TIP.

TIP Project Selection Process

As a part of the TIP development process, project proposals are solicited from the various transportation planning agencies, including FDOT, Miami-Dade Expressway Authority, as well as from Miami-Dade County municipalities. The TIP Development Committee evaluates these proposals and reviews them for their effectiveness and consistency with the Long Range Transportation Plan. The Committee then prioritizes them according to regional and local transportation needs and recommends a prioritized list to the Transportation Planning Council (TPC) of the MPO.

All projects receiving a favorable review by the TIP Committee and TPC are included in the TIP. The Committee then reviews and prioritizes the projects for Urban STP, Transportation Enhancements and reviews other STP-funded projects. The Committee also works with FDOT on NHS and Interstate projects. The MPO Board approves the TIP based upon the recommendations of the TIP Committee and the TPC.

Federally Funded Projects

Amendments to the TIP are permitted throughout the program cycle. New project proposals are accompanied by appropriate justification for inclusion in the TIP and are reviewed for consistency with the Long Range Plan.

Concluding Statements

- This section is presented in order to fulfill federal requirements as noted in Section 134 of Title 23, United States Code (ISTEA).
- Only major categories of federal funds are highlighted in this section.
- Only the first four years of the TIP (FY 2014/2015, 2015/2016, 2016/2017 and 2017/2018) are included in this section.
- The projects shown in this section are consistent with the FDOT District VI Adopted Work Program.
- Federal funds can reasonably be expected to be made available for all projects included in this section.
- All information contained in this section is consistent with the adopted TIP attached hereto.
- The MPO develops project priorities on applicable funding categories in consultation with the FDOT. FDOT develops project priorities on the NHS and Interstate System in cooperation with the MPO.

Transportation Improvement Program (TIP)

PART ONE: 4-YEAR FEDERAL FUNDED PROJECT LISTING

4-Year Federally Funded Project Listing

THIS PAGE INTENTIONALLY LEFT BLANK

MIAMI-DADE METROPOLITAN PLANNING ORGANIZATION
TRANSPORTATION IMPROVEMENT PROGRAM
FEDERALLY-FUNDED PROJECTS

HIGHWAYS

MPO Project Num. / Agency Project Num.	Facility/Project Name: From/Location	To/Location	County / Old Item	Type of Work: Roadway ID	Length (miles)	Begin Point	End Point	Lanes: Exist	Improv	Add'l	Federal Funding Components: Activity /Phase	Funding Source	Proposed Funding ($000s): 2014 - 2015	2015 - 2016	2016 - 2017	2017 - 2018	5-Yr Page Ref
DT2496143	SR 997/KROME AVENUE		MIAMI-DADE	ADD LANES & RECONSTRUCT													A1-16
2496143	FROM SR 94/KENDALL DR	TO 1 MI N OF SW 8TH ST		87150000	6.729	17.333	22.43	2	2	2							
											CONSTRUCTION	SU	5,237	0	0	0	
											CONSTRUCTION	ACNP	41,397	0	0	0	
											CONSTRUCTION	ACSN	167	0	0	0	
DT2496147	SR 997/KROME AVENUE		MIAMI-DADE	ADD LANES & RECONSTRUCT													A1-21
2496147	FROM S.W. 136TH STREET	TO SR 94/KENDALL DR		87150000	3.470	13.863	17.333	2	2	2							
											RAILROAD & UTILITES	ACNP	0	800	0	0	
											CONSTRUCTION	ACNP	0	33,363	0	0	
											ENVIRONMENTAL	ACNP	0	100	0	0	
											CONTRACT INCENTIVES	SA	0	0	0	1,000	
											CONSTRUCTION	SN	0	1,071	0	0	
DT2496152	SR 997/KROME AVENUE		MIAMI-DADE	ADD LANES & RECONSTRUCT													A1-23
2496152	FROM NORTH OF SW 8 ST.	TO MP 2.754		87070000	1.609	0.254	2.754	2	2	2							
											CONSTRUCTION	ACNP	18,109	2,940	0	0	
											RAILROAD & UTILITES	ACNP	4	0	0	0	
DT2496155	SR 997/KROME AVENUE		MIAMI-DADE	ADD LANES & RECONSTRUCT													A1-26
2496155	FROM MP 10.935	TO MP 14.184/OKEECHOBEE ROA		87070000	3.249	10.935	14.184	2	2	2							
											CONSTRUCTION	ACNP	0	40,683	0	0	
DT2496156	SR 997/KROME AVENUE		MIAMI-DADE	ADD LANES & RECONSTRUCT													A1-27
2496156	FROM MP 2.754	TO MP 5.122		87070000	2.368	2.754	5.122	2	2	2							
											CONSTRUCTION	ACNP	16,366	3,651	0	0	

MIAMI-DADE METROPOLITAN PLANNING ORGANIZATION
TRANSPORTATION IMPROVEMENT PROGRAM
FEDERALLY-FUNDED PROJECTS

HIGHWAYS

MPO Project Num. / Agency Project Num.	Facility/Project Name: From/Location	To/Location	County / Old Item	Type of Work: Roadway ID	Length (miles)	Begin Point	End Point	Lanes: Exist	Improv	Add'l	Federal Funding Components: Activity /Phase	Funding Source	Proposed Funding ($000s): 2014 - 2015	2015 - 2016	2016 - 2017	2017 - 2018	5-Yr Page Ref
DT2496157	SR 997/KROME AVENUE		MIAMI-DADE	ADD LANES & RECONSTRUCT													A1-28
2496157	FROM MP 5.122	TO MP 8.151		87070000	3.029	5.122	8.151	2	2	2							
											CONSTRUCTION	ACNP	24,239	2,577	0	0	
DT2496158	SR 997/KROME AVENUE		MIAMI-DADE	ADD LANES & RECONSTRUCT													A1-29
2496158	FROM MP 8.151	TO MP 10.935		87070000	2.784	8.151	10.935	2	2	2							
											CONSTRUCTION	ACNP	23,755	0	0	0	
DT2499111	SR 907/ALTON ROAD		MIAMI-DADE	FLEXIBLE PAVEMENT RECONSTRUCT.													A1-44
2499111	FROM 5TH STREET	TO MICHIGAN AVENUE		87037000	1.513	0.028	1.539	4	4	0							
											CONTRACT INCENTIVES	SA	1,100	0	0	0	
DT2499414	SR 823/NW 57 AVENUE		MIAMI-DADE	ADD LANES & RECONSTRUCT													A1-53
2499414	FROM W 65 STREET	TO W 84TH STREET		87002000	1.195	3.543	4.738	4	4	2							
											CONSTRUCTION	SU	2,678	0	0	0	
											CONTRACT INCENTIVES	SA	0	840	0	0	
DT2499416	SR 823/NW 57 AVENUE		MIAMI-DADE	ADD LANES & RECONSTRUCT													A1-57
2499416	FROM W 53 STREET	TO W 65 STREET		87002000	.711	2.832	3.543	4	4	2							
											CONSTRUCTION	SA	1,049	0	0	0	
											CONTRACT INCENTIVES	SU	0	0	800	0	
											CONSTRUCTION	SU	1,274	0	0	0	
DT2506541	DISTRICTWIDE COMMUNITY SAFETY		DIST/ST-WIDE	SAFETY PROJECT													A1-98
2506541					.000	0	0	0	0	0							
											LIMINARY ENGINEERING	NHTS	50	50	50	50	

MIAMI-DADE METROPOLITAN PLANNING ORGANIZATION
TRANSPORTATION IMPROVEMENT PROGRAM
FEDERALLY-FUNDED PROJECTS

HIGHWAYS

MPO Project Num. / Agency Project Num.	Facility/Project Name / From/Location	To/Location	County / Old Item	Type of Work: Roadway ID	Length (miles)	Begin Point	End Point	Lanes: Exist	Improv	Add'l	Federal Funding Components: Activity /Phase	Funding Source	Proposed Funding ($000s) 2014 - 2015	2015 - 2016	2016 - 2017	2017 - 2018	5-Yr Page Ref
DT2512657	BISCAYNE TRAIL SEG D		MIAMI-DADE	BIKE PATH/TRAIL													A1-130
2512657	FROM SW 328 ST/SW 137 AVE	TO HOMESTEAD BAYFRONT PRK			.000	0	0	0	0	0							
											CONSTRUCTION	TALU	0	1,845	0	0	
											CONSTRUCTION	SA	0	5	0	0	
DT2516701	SR 836/I-395/I-95		MIAMI-DADE	PD&E/EMO STUDY													A1-131
2516701	FROM NW 17TH AVENUE	TO MACARTHUR CSWY BR.		87200000	2.748	10.3	13.048	0	0	0							
											P D & E	ACNP	100	0	0	0	
DT2516846	GOLDEN GLADES MULTI- MODAL TERMINAL		MIAMI-DADE	INTERMODAL HUB CAPACITY													A1-137
2516846					.000	0	0	0	0	0							
											DESIGN BUILD	SU	0	0	23,343	5,386	
DT2516881	SR 836/I-395		MIAMI-DADE	BRIDGE-REPLACE AND ADD LANES													A1-139
2516881	FROM W OF I-95	TO MACARTHUR CSWY BRIDGE		87200000	1.693	11.952	13.048	2	2	1							
											DESIGN BUILD	ACNP	0	0	0	111,178	
DT4055756	SW 312 ST/CAMPBELL DR		MIAMI-DADE	NEW ROAD CONSTRUCTION													A1-145
4055756	FROM SR 997/KROME AVE.	TO SR 5/US 1		87000043	.753	1.674	2.2	2	2	0							
											LIMINARY ENGINEERING	SA	0	0	880	0	
DT4055757	SW 336 ST/DAVIS PKWY		MIAMI-DADE	WIDEN/RESURFACE EXIST LANES													A1-146
4055757	FROM SR 997/KROME AVENUE	TO US 1		87000031	.127	1.016	1.143	2	2	0							
											LIMINARY ENGINEERING	SA	0	0	275	0	

MIAMI-DADE METROPOLITAN PLANNING ORGANIZATION
TRANSPORTATION IMPROVEMENT PROGRAM
FEDERALLY-FUNDED PROJECTS

HIGHWAYS

MPO Project Num. / Agency Project Num.	Facility/Project Name / From/Location	To/Location	County / Old Item	Type of Work: Roadway ID	Length (miles)	Begin Point	End Point	Lanes: Exist	Improv	Add'l	Federal Funding Components: Activity /Phase	Funding Source	Proposed Funding ($000s): 2014 - 2015	2015 - 2016	2016 - 2017	2017 - 2018	5-Yr Page Ref
DT4055759	SR 997/KROME AVENUE		MIAMI-DADE	ADD LANES & RECONSTRUCT													A1-148
4055759	FROM SW 312ST/CAMPBELL DR	TO SW 296 ST/AVOCADO RD		87150000	.855	2.789	3.644	2	2	2	LIMINARY ENGINEERING	SA	0	0	1,000	0	
DT4056153	N.W. 87TH AVENUE		MIAMI-DADE	NEW ROAD CONSTRUCTION													A1-157
4056153	FROM NW 74TH STREET	TO NW 103RD STREET		87674507	1.959	1.038	2.997	0	0	4	CONTRACT INCENTIVES	SU	0	0	600	0	
											CONSTRUCTION	SU	0	20,631	0	0	
											RAILROAD & UTILITES	SU	0	1,200	0	0	
											ENVIRONMENTAL	SU	0	300	0	0	
											CONSTRUCTION	SA	0	5,374	0	0	
DT4124737	SR 5/S.E. 2ND AVENUE		MIAMI-DADE	RESURFACING													A1-175
4124737	FROM S.E. 2ND STREET	TO S.E. 4TH STREET		87030001	.310	0.104	0.286	3	3	0	CONSTRUCTION	HSP	0	0	1,182	0	
DT4124792	SR 985/SW 107 AVENUE		MIAMI-DADE	ADD LANES & REHABILITATE PVMNT													A1-179
4124792	FROM SW 3 STREET	TO N OF WEST FLAGLER ST.		87072000	.359	6.357	6.827	3	3	1	CONTRACT INCENTIVES	SU	0	0	0	150	
											CONSTRUCTION	SA	0	4,271	0	0	
											RIGHT OF WAY	SU	6,000	700	0	0	

HIGHWAYS

MPO Project Num. / Agency Project Num.	Facility/Project Name / From/Location	To/Location	County / Old Item	Type of Work	Roadway ID	Length (miles)	Begin Point	End Point	Lanes Exist	Lanes Improv	Lanes Add'l	Federal Funding Components	Activity /Phase	Funding Source	Proposed Funding ($000s) 2014 - 2015	2015 - 2016	2016 - 2017	2017 - 2018	5-Yr Page Ref
DT4124793	SR 985/SW 107 AVENUE		MIAMI-DADE	ADD LANES & REHABILITATE PVMNT															A1-181
4124793	FROM THE SW 1100 BLOCK	TO SW 3 STREET			87072000	.537	5.931	6.468	6	6	2		CONSTRUCTION	SU	0	3,750	0	0	
													CONSTRUCTION	HSP	0	2,707	0	0	
													CONTRACT INCENTIVES	SU	0	0	0	370	
													RIGHT OF WAY	SU	8,784	3,676	0	0	
DT4146331	SR 968/W. FLAGLER ST		MIAMI-DADE	FLEXIBLE PAVEMENT RECONSTRUCT.															A1-192
4146331	FROM WEST 14TH AVENUE	TO WEST 2ND AVENUE			87053000	1.272	7.618	8.259	4	4	0		CONTRACT INCENTIVES	SA	0	0	400	0	
													CONSTRUCTION	SA	0	3,523	0	0	
DT4146332	SR 968/SW 1ST STREET		MIAMI-DADE	FLEXIBLE PAVEMENT RECONSTRUCT.															A1-194
4146332	FROM WEST FLAGLER STREET	TO WEST 17TH AVENUE			87053001	.780	0	0.78	4	4	0		CONSTRUCTION	SA	0	6,238	0	0	
													CONTRACT INCENTIVES	SA	0	0	0	400	
DT4147314	CR 934/NW 74 STREET		MIAMI-DADE	ADD LANES & RECONSTRUCT															A1-200
4147314	FROM NW 87 AVENUE	TO SR 826/PALMETTO EXPY			87104000	1.197	2.549	3	3	3	2		RIGHT OF WAY	SU	5,000	0	0	0	
DT4149641	SR 9A/I-95		MIAMI-DADE	PD&E/EMO STUDY															A1-201
4149641	FROM S. OF SR 836/I-395	TO BROWARD COUNTY LINE			87270000	14.179	2.645	16.824	12	2	2		P D & E	ACNP	0	0	13,035	0	

MIAMI-DADE METROPOLITAN PLANNING ORGANIZATION
TRANSPORTATION IMPROVEMENT PROGRAM
FEDERALLY-FUNDED PROJECTS

HIGHWAYS

MPO Project Num. / Agency Project Num.	Facility/Project Name / From/Location	To/Location	County / Old Item	Type of Work: Roadway ID	Length (miles)	Begin Point	End Point	Lanes: Exist	Improv	Add'l	Federal Funding Components: Activity /Phase	Funding Source	Proposed Funding ($000s) 2014 - 2015	2015 - 2016	2016 - 2017	2017 - 2018	5-Yr Page Ref
DT4149646	SR 9A/I-95		MIAMI-DADE	CORRIDOR/SUBAREA PLANNING													A1-201
4149646	FROM US 1	TO DADE/BROWARD LINE			.000	0	0	0	0	0	P D & E	ACNP	2,000	0	0	0	
DT4166581	SOUTH RIVER DRIVE BRIDGE OVER TAMIAMI CAI		MIAMI-DADE	BRIDGE REPLACEMENT													A1-214
4166581	FRM NW 32 AVE	TO NW 19 ST		87000327	.283	1.416	1.699	4	4	0	CONSTRUCTION	ACSU	4,295	0	0	0	
											CONSTRUCTION	TCSP	978	0	0	0	
											CONSTRUCTION	SU	10,324	0	0	0	
											CONSTRUCTION	BRTD	402	0	0	0	
DT4180911	SR 968/W. FLAGLER ST		MIAMI-DADE	FLEXIBLE PAVEMENT RECONSTRUCT.													A1-220
4180911	FROM W OF SR 9/27 AVE	TO W 14 AVENUE		87053003	1.354	0	1.27	3	3	0	CONTRACT INCENTIVES	SA	0	0	450	0	
											CONSTRUCTION	SA	0	6,292	0	0	
DT4209172	OVERTOWN GREENWAY ALONG NW 11 ST		MIAMI-DADE	BIKE PATH/TRAIL													A1-231
4209172	FROM NW 7 AVE	TO E OF NW 12 AVE			.000	0	0	0	0	0	CONSTRUCTION	SA	0	0	0	2	
											CONSTRUCTION	TALU	0	0	0	701	
DT4213571	S.W. 320 STREET		MIAMI-DADE	ADD TURN LANE(S)													A1-232
4213571	FROM S.W. 187 AVENUE	TO FLAGLER AVENUE		87000044	1.101	0.503	1.604	2	2	1	RAILROAD & UTILITES	HPP	0	5	0	0	
											CONSTRUCTION	HPP	0	1,795	0	0	
											CONSTRUCTION	SA	0	5	0	0	

MIAMI-DADE METROPOLITAN PLANNING ORGANIZATION
TRANSPORTATION IMPROVEMENT PROGRAM
FEDERALLY-FUNDED PROJECTS

HIGHWAYS

MPO Project Num. / Agency Project Num.	Facility/Project Name / From/Location	To/Location	County / Old Item	Roadway ID	Length (miles)	Begin Point	End Point	Lanes Exist	Lanes Improv	Lanes Add'l	Activity /Phase	Funding Source	Proposed Funding ($000s) 2014 - 2015	2015 - 2016	2016 - 2017	2017 - 2018	5-Yr Page Ref
DT4217079	SR 93/I-75 ML SYSTEM		MIAMI-DADE	ITS COMMUNICATION SYSTEM													A1-236
4217079	FROM NW 170 STREET	TO MIAMI-DADE/BROWARD CL		87075000	1.957	3.485	5.442	8	8	0	DESIGN BUILD	ACNP	1,910	0	0	0	
DT4227044	RAM CONTINUATION OF JUVENILE PEDESTRIAN S		DIST/ST-WIDE	SAFETY PROJECT													A1-237
4227044					.000	0	0	0	0	0	PLANNING	TALT	106	0	0	0	
DT4231261	SR 836/I-95 INTERCHANGE RAMPS		MIAMI-DADE	INTERCHANGE IMPROVEMENT													A1-238
4231261	FROM NW 12 AVE	TO I-95		87200000	1.660	10.84	11.88	5	0	0	RIGHT OF WAY	ACNP	0	0	2,579	1,000	
DT4232511	SR 25/OKEECHOBEE RD.		MIAMI-DADE	PD&E/EMO STUDY													A1-239
4232511	FROM SR 997/KROME AVENUE	TO NW 79TH AVENUE		87090000	9.626	0.394	10.02	4	0	0	LIMINARY ENGINEERING	ACNP	0	1,000	0	0	
DT4232512	SR 25/OKEECHOBEE RD		MIAMI-DADE	WIDEN/RESURFACE EXIST LANES													A1-240
4232512	FROM WEST OF KROME AVENU	TO EAST OF NW 117 AVENUE		87090000	4.490	0.357	4.847	4	4	0	LIMINARY ENGINEERING	SA	0	0	0	3,112	
DT4232514	SR 25/OKEECHOBEE RD		MIAMI-DADE	NEW ROAD CONSTRUCTION													A1-242
4232514	FROM EAST OF NW 116 WAY	TO EAST OF NW 87 AVENUE		87090000	1.194	8.146	9.34	6	6	0	LIMINARY ENGINEERING	SA	0	0	6,890	0	

MIAMI-DADE METROPOLITAN PLANNING ORGANIZATION
TRANSPORTATION IMPROVEMENT PROGRAM
FEDERALLY-FUNDED PROJECTS

HIGHWAYS

MPO Project Num. / Agency Project Num.	Facility/Project Name / From/Location	To/Location	County / Old Item	Type of Work: Roadway ID	Length (miles)	Begin Point	End Point	Lanes: Exist	Improv	Add'l	Federal Funding Components: Activity /Phase	Funding Source	Proposed Funding ($000s) 2014 - 2015	2015 - 2016	2016 - 2017	2017 - 2018	5-Yr Page Ref
DT4232516	SR 25/OKEECHOBEE RD		MIAMI-DADE	WIDEN/RESURFACE EXIST LANES													A1-244
4232516	FROM EAST OF NW 117 AVENU	TO EAST OF NW 107 AVENUE		87090000	2.507	4.149	6.656	5	5	0	LIMINARY ENGINEERING	SA	0	0	3,500	0	
DT4244071	SR 968/SW 1ST STREET		MIAMI-DADE	BRIDGE REPLACEMENT													A1-249
4244071	AT MIAMI RIVER (BRIDGE #8706			87053001	.418	1.933	2.351	4	0	0	CONSTRUCTION	ACSB	0	0	0	79,090	
											RIGHT OF WAY	ACSB	0	2,654	2,000	0	
DT4252713	SR 968/FLAGLER ST.		MIAMI-DADE	RESURFACING													A1-258
4252713	FROM W OF 69 AVENUE	TO W OF SR 9/NW 27TH AVE		87053000	4.267	1.774	6.041	4	4	0	CONSTRUCTION	SA	0	0	3,005	0	
DT4255981	SR 7/NW 7 AVENUE		MIAMI-DADE	FLEXIBLE PAVEMENT RECONSTRUCT.													A1-261
4255981	FROM NW 8 STREET	TO NW 36 STREET		87140000	2.040	1.115	3.091	4	4	0	CONSTRUCTION	EB	1,245	0	0	0	
											CONSTRUCTION	SA	10,821	0	0	0	
											CONTRACT INCENTIVES	SA	0	0	650	0	
DT4259792	SR 25/OKEECHOBEE RD.		MIAMI-DADE	RESURFACING													A1-264
4259792	FROM W OF SE 7 AVENUE	TO N OF NW 36 STREET		87090000	1.506	14.64	15.193	3	3	0	LIMINARY ENGINEERING	ACSA	400	0	0	0	
DT4261131	34 AVENUE OVER COMFORT CANAL (CITY OF MIA		MIAMI-DADE	BRIDGE REPLACEMENT													A1-266
4261131				87000443	.006	0.483	0.489	2	0	0	LIMINARY ENGINEERING	ACSB	0	0	220	0	

MIAMI-DADE METROPOLITAN PLANNING ORGANIZATION
TRANSPORTATION IMPROVEMENT PROGRAM
FEDERALLY-FUNDED PROJECTS

HIGHWAYS

MPO Project Num. / Agency Project Num.	Facility/Project Name / From/Location	To/Location	County / Old Item	Type of Work: Roadway ID	Length (miles)	Begin Point	End Point	Lanes: Exist	Improv	Add'l	Federal Funding Components: Activity/Phase	Funding Source	Proposed Funding ($000s) 2014 - 2015	2015 - 2016	2016 - 2017	2017 - 2018	5-Yr Page Ref
DT4274521	SR 934/NW/NE 79 ST		MIAMI-DADE	RESURFACING													A1-272
4274521	FROM NW 14 AVENUE	TO NORTH BAYSHORE DRIVE		87080900	2.956	37.734	40.027	6	6	0							
											CONTRACT INCENTIVES	SA	0	300	0	0	
											CONSTRUCTION	SA	466	0	0	0	
											CONSTRUCTION	HSP	85	0	0	0	
											CONSTRUCTION	EB	765	0	0	0	
DT4275152	SR 9A/I-95 SOUTHBND		MIAMI-DADE	RESURFACING													A1-275
4275152	FROM BISCAYNE RIVER CANAL	TO N.W. 125 STREET		87270510	.479	0	0.131	2	2	0							
											CONTRACT INCENTIVES	SA	0	20	0	0	
DT4276045	CITY OF HIALEAH/W 28 AVENUE		MIAMI-DADE	SIDEWALK													A1-279
4276045	FROM WEST 52 ST.	TO WEST 80 ST.			.000	0	0	0	0	0							
											LIMINARY ENGINEERING	TALT	40	0	0	0	
											CONSTRUCTION	TALT	0	436	0	0	
											CONSTRUCTION	SA	0	5	0	0	
											LIMINARY ENGINEERING	SA	0	2	0	0	
DT4282782	SR 944/NW/NE 54TH ST		MIAMI-DADE	RESURFACING													A1-282
4282782	FROM E OF NW 7 AVENUE	TO BISCAYNE BOULEVARD		87250000	1.325	4.497	5.822	4	4	0							
											LIMINARY ENGINEERING	ACSA	400	0	0	0	
DT4282783	SR 944/NW 54 STREET		MIAMI-DADE	INTERSECTION IMPROVEMENT													A1-283
4282783	FROM NW 6TH AVENUE	NW 1ST AVENUE		87250000	.818	4.565	5.383	0	0	0							
											LIMINARY ENGINEERING	HSP	110	0	0	0	
											CONSTRUCTION	HSP	0	0	432	0	

MIAMI-DADE METROPOLITAN PLANNING ORGANIZATION
TRANSPORTATION IMPROVEMENT PROGRAM
FEDERALLY-FUNDED PROJECTS

HIGHWAYS

MPO Project Num. / Agency Project Num.	Facility/Project Name / From/Location	To/Location	County / Old Item	Type of Work: Roadway ID	Length (miles)	Begin Point	End Point	Lanes: Exist	Improv	Add'l	Federal Funding Components: Activity /Phase	Funding Source	Proposed Funding ($000s) 2014 - 2015	2015 - 2016	2016 - 2017	2017 - 2018	5-Yr Page Ref
DT4283581	SR 826/PALMETTO EXPY -		MIAMI-DADE	INTERCHANGE RAMP (NEW)													A1-285
4283581	SR 826 EASTBOUND RAMP	TO SR 9A/I-95 NORTHBOUND		87260000	3.922	23.046	24.52	8	8	0							
											CONSTRUCTION	ACNP	0	0	106,907	7,007	
											RIGHT OF WAY	SA	333	300	0	0	
DT4290141	SR 823/NW 57 AVENUE		MIAMI-DADE	INTERSECTION IMPROVEMENT													A1-296
4290141	AT NW 138 STREET INTERSECTI			87002000	.295	4.644	4.939	7	0	0							
											CONSTRUCTION	HSP	98	0	0	0	
											CONTRACT INCENTIVES	SA	0	40	0	0	
											CONSTRUCTION	SA	273	0	0	0	
DT4290201	SR 860/MIAMI GDNS DR		MIAMI-DADE	INTERSECTION IMPROVEMENT													A1-297
4290201	FROM NE 20 PLACE	TO NE 22 AVENUE		87026000	.194	8.522	8.716	4	4	0							
											CONTRACT INCENTIVES	SA	30	0	0	0	
DT4290211	SR 5/US-1		MIAMI-DADE	SAFETY PROJECT													A1-298
4290211	AT SR 9/SW 27 AVENUE (INTERS			87030000	.207	6.384	6.591	6	6	0							
											CONSTRUCTION	HSP	258	0	0	0	
DT4290221	SR 922/NW 125 STREET		MIAMI-DADE	INTERSECTION IMPROVEMENT													A1-299
4290221	FROM NW 6 AVENUE	TO NE MIAMI COURT		87066000	.689	0.124	0.813	4	0	0							
											RIGHT OF WAY	HSP	1,514	800	500	0	
											CONSTRUCTION	HSP	0	0	1,568	164	

MIAMI-DADE METROPOLITAN PLANNING ORGANIZATION
TRANSPORTATION IMPROVEMENT PROGRAM
FEDERALLY-FUNDED PROJECTS

HIGHWAYS

MPO Project Num. / Agency Project Num.	Facility/Project Name / From/Location	To/Location	County / Old Item	Type of Work: Roadway ID	Length (miles)	Begin Point	End Point	Lanes: Exist	Improv	Add'l	Federal Funding Components: Activity /Phase	Funding Source	Proposed Funding ($000s) 2014 - 2015	2015 - 2016	2016 - 2017	2017 - 2018	5-Yr Page Ref
DT4290222	SR 922/NW 125 STREET		MIAMI-DADE	INTERSECTION IMPROVEMENT													A1-300
4290222	FROM NW 6 COURT	TO NW 6 AVENUE		87066000	.100	0.025	0.125	4	4	0	CONSTRUCTION	HSP	0	0	772	112	
DT4290371	SR 90/SW 8 & SW 7 ST		MIAMI-DADE	INTERSECTION IMPROVEMENT													A1-301
4290371	AT SW 4 AVENUE AND AT SW 3			87120000	.417	17.513	17.724	3	0	0	LIMINARY ENGINEERING	HSP	0	0	175	0	
DT4291341	SR 826/GGI INTERCHG		MIAMI-DADE	RESURFACING													A1-305
4291341	FROM SR 91/SE END OF BRDG	TO E OF NW 1ST AVENUE		87170000	.373	0	0.373	4	4	0	CONSTRUCTION	HSP	635	0	0	0	
											CONSTRUCTION	SA	776	106	0	0	
DT4291351	SR 826/PALMETTO EXPY		MIAMI-DADE	RESURFACING													A1-306
4291351	FROM N.W. 154 STREET	TO EAST OF N.W. 57TH AVE		87260000	2.646	16.417	19.063	6	6	0	CONTRACT INCENTIVES	SA	160	0	0	0	
DT4291352	SR 826/PALMETTO EXPY		MIAMI-DADE	INTERSECTION IMPROVEMENT													A1-307
4291352	AT NW 57 AVENUE			87260000	.122	19.447	19.569	6	6	0	CONTRACT INCENTIVES	SA	13	0	0	0	
DT4291353	R 826/PALMETTO EXPY VARIOUS RAMP LOCATION		MIAMI-DADE	RESURFACING													A1-308
4291353				87260331	.336	0	0.327	1	1	0	CONTRACT INCENTIVES	EB	10	0	0	0	

MIAMI-DADE METROPOLITAN PLANNING ORGANIZATION
TRANSPORTATION IMPROVEMENT PROGRAM
FEDERALLY-FUNDED PROJECTS

HIGHWAYS

MPO Project Num. / Agency Project Num.	Facility/Project Name / From/Location	To/Location	County / Old Item	Type of Work: Roadway ID	Length (miles)	Begin Point	End Point	Lanes: Exist	Improv	Add'l	Federal Funding Components: Activity /Phase	Funding Source	Proposed Funding ($000s): 2014 - 2015	2015 - 2016	2016 - 2017	2017 - 2018	5-Yr Page Ref
DT4291371	SR 922/NE 125 STREET		MIAMI-DADE	RESURFACING													A1-309
4291371	FROM E OF NE 7TH AVENUE	TO W OF BISCAYNE BLVD		87066000	1.276	1.65	2.926	4	4	0							
											CONSTRUCTION	SA	1,711	0	0	0	
											CONSTRUCTION	SA	31	0	0	0	
											RAILROAD & UTILITES	SA	15	0	0	0	
											CONSTRUCTION	EB	309	0	0	0	
DT4291471	SR 934/NW 79 STREET		MIAMI-DADE	RESURFACING													A1-312
4291471	FROM E OF 2800 BLOCK	TO NW 14TH AVENUE		87080900	1.424	36.33	37.754	6	6	0							
											CONSTRUCTION	EB	330	0	0	0	
											CONTRACT INCENTIVES	SA	0	90	0	0	
DT4291622	SR 90/TAMIAMI TRAIL		MIAMI-DADE	RESURFACING													A1-317
4291622	FROM W OF LOOP ROAD	TO W OF EVERGLADES PRESV.		87110000	9.164	3.967	13.131	2	2	0							
											CONSTRUCTION	SA	0	0	2,799	0	
											CONSTRUCTION	NHRE	0	0	2,562	0	
											LIMINARY ENGINEERING	SA	20	0	0	0	
DT4291851	SR 9/NW 27 AVENUE		MIAMI-DADE	RESURFACING													A1-320
4291851	FROM S OF SR 934/NW 79 ST	TO N OF SR 935/NW 103 ST		87240000	1.621	7.227	8.848	3	3	0							
											CONTRACT INCENTIVES	SA	0	110	0	0	
											CONSTRUCTION	HSP	103	0	0	0	
											CONSTRUCTION	EB	464	0	0	0	
											CONSTRUCTION	SA	37	0	0	0	

MIAMI-DADE METROPOLITAN PLANNING ORGANIZATION
TRANSPORTATION IMPROVEMENT PROGRAM
FEDERALLY-FUNDED PROJECTS

HIGHWAYS

MPO Project Num. / Agency Project Num.	Facility/Project Name / From/Location	To/Location	County / Old Item	Type of Work: Roadway ID	Length (miles)	Begin Point	End Point	Lanes: Exist	Improv	Add'l	Federal Funding Components: Activity /Phase	Funding Source	Proposed Funding ($000s) 2014 - 2015	2015 - 2016	2016 - 2017	2017 - 2018	5-Yr Page Ref
DT4291861	SR 817/NW 27 AVENUE		MIAMI-DADE	RESURFACING													A1-321
4291861	FROM SOUTH OF NW 187 ST	TO NORTH OF NW 202 TERR		87019000	1.030	2.977	4.007	6	6	0							
											CONSTRUCTION	SA	130	0	0	0	
DT4291862	SR 817/NW 27 AVENUE		MIAMI-DADE	INTERSECTION IMPROVEMENT													A1-322
4291862	AT MIAMI GARDENS DRIVE			87019000	.001	2.739	2.74	6	0	0							
											CONSTRUCTION	HSP	19	0	0	0	
DT4291891	SR 860/MIAMI GARDENS DRIVE		MIAMI-DADE	RESURFACING													A1-325
4291891	FROM NE 15 AVENUE	TO NE 20 PLACE		87026000	.704	7.818	8.522	4	4	0							
											CONTRACT INCENTIVES	SA	40	0	0	0	
DT4291901	SR 5/BISCAYNE BLVD		MIAMI-DADE	RESURFACING													A1-327
4291901	FROM N OF NE 121 STREET	TO NE 151 STREET		87030000	1.940	19.285	21.225	6	6	0							
											CONSTRUCTION	EB	246	0	0	0	
											CONSTRUCTION	SA	9	0	0	0	
DT4291902	SR 5/BISCAYNE BLVD		MIAMI-DADE	INTERSECTION IMPROVEMENT													A1-328
4291902	AT SR 916/NE 135 STREET			87030000	.001	20.143	20.144	6	0	0							
											CONSTRUCTION	HSP	37	0	0	0	
DT4291932	SR 907/ALTON ROAD		MIAMI-DADE	INTERSECTION IMPROVEMENT													A1-330
4291932	AT MICHIGAN AVENUE			87037000	.083	1.54	1.623	4	0	0							
											CONTRACT INCENTIVES	SA	0	0	0	30	
											CONSTRUCTION	HSP	0	0	826	0	

MIAMI-DADE METROPOLITAN PLANNING ORGANIZATION
TRANSPORTATION IMPROVEMENT PROGRAM
FEDERALLY-FUNDED PROJECTS

HIGHWAYS

MPO Project Num. / Agency Project Num.	Facility/Project Name / From/Location	To/Location	County / Old Item	Type of Work: Roadway ID	Length (miles)	Begin Point	End Point	Lanes: Exist	Improv	Add'l	Federal Funding Components: Activity /Phase	Funding Source	Proposed Funding ($000s) 2014 - 2015	2015 - 2016	2016 - 2017	2017 - 2018	5-Yr Page Ref
DT4291941	SR 968/W. FLAGLER ST		MIAMI-DADE	RESURFACING													A1-331
4291941	FROM WEST 75 AVENUE	TO E OF TAMIAMI CANAL RD		87053000	.389	1.183	1.572	6	6	0							
											CONSTRUCTION	SA	0	0	914	0	
DT4293001	SR 9A/I-95		MIAMI-DADE	RIGID PAVEMENT REHABILITATION													A1-337
4293001	FROM NW 79TH STREET	TO NW 103RD STREET		87270000	1.529	7.294	8.823	12	12	0							
											CONTRACT INCENTIVES	SA	0	160	0	0	
DT4293002	SR 9A/I-95		MIAMI-DADE	RIGID PAVEMENT RECONSTRUCTION													A1-338
4293002	FROM NW 8 STREET	TO NW 79 STREET		87270000	10.926	2.671	7.294	6	6	0							
											DESIGN BUILD	ACNP	0	0	0	90,097	
											RAILROAD & UTILITES	ACNP	0	0	0	350	
											LIMINARY ENGINEERING	ACNP	0	0	573	0	
DT4293011	SR 9A/I-95		MIAMI-DADE	RIGID PAVEMENT REHABILITATION													A1-339
4293011	FROM BISCAYNE RIVER CANAL	TO NORTH OF RAMP 87170353		87270000	1.311	12.057	13.368	6	6	0							
											CONTRACT INCENTIVES	SA	0	180	0	0	
DT4293431	SR 25/NW 36 STREET		MIAMI-DADE	RESURFACING													A1-341
4293431	FROM OKEECHOBEE ROAD	TO NW 23 AVENUE		87090000	1.611	15.269	16.88	4	4	0							
											CONSTRUCTION	SA	1,959	170	0	0	
											RAILROAD & UTILITES	SA	15	0	0	0	
											CONSTRUCTION	SA	30	0	0	0	

MIAMI-DADE METROPOLITAN PLANNING ORGANIZATION
TRANSPORTATION IMPROVEMENT PROGRAM
FEDERALLY-FUNDED PROJECTS

HIGHWAYS

MPO Project Num. / Agency Project Num.	Facility/Project Name / From/Location	To/Location	County / Old Item	Type of Work: Roadway ID	Length (miles)	Begin Point	End Point	Lanes: Exist	Improv	Add'l	Federal Funding Components: Activity /Phase	Funding Source	Proposed Funding ($000s) 2014 - 2015	2015 - 2016	2016 - 2017	2017 - 2018	5-Yr Page Ref
DT4293432	SR 25/NW 36 STREET		MIAMI-DADE	INTERSECTION IMPROVEMENT													A1-342
4293432	AT NW 27 AVENUE			87090000	.001	16.502	16.503	4	0	0	CONSTRUCTION	HSP	179	14	0	0	
DT4293451	SR 969/NW 72 AVE		MIAMI-DADE	RESURFACING													A1-345
4293451	FROM NW 25 ST	TO NW 74 STREET		87027000	3.069	2.3	5.369	6	6	0	CONSTRUCTION	SA	0	0	4,541	0	
											CONTRACT INCENTIVES	SA	0	0	0	150	
DT4293452	SR 969/NW 72 AVE		MIAMI-DADE	INTERSECTION IMPROVEMENT													A1-346
4293452	AT SR 934/NW 74 STREET			87027000	.001	5.405	5.406	6	0	0	CONSTRUCTION	HSP	309	0	0	0	
DT4293461	SR 916/NW/NE 135 ST		MIAMI-DADE	RESURFACING													A1-347
4293461	FROM NW 6 AVENUE	TO SR 5/BISCAYNE BLVD.		87008000	3.008	7.245	10.253	4	4	0	CONSTRUCTION	SA	0	4,575	0	0	
											RAILROAD & UTILITES	SA	0	15	0	0	
											CONTRACT INCENTIVES	SA	0	0	100	0	
DT4293462	SR 916/NE 135 STREET		MIAMI-DADE	INTERSECTION IMPROVEMENT													A1-348
4293462	AT SR 915/NE 6 AVENUE AND AT			87034000	.114	2.918	3.032	4	0	0	CONSTRUCTION	HSP	0	317	0	0	
DT4300311	E 1/2 MI EAST OF OLD CUTLER RD REP/REHAB BI		MIAMI-DADE	BRIDGE-REPAIR/REHABILITATION													A1-354
4300311				87000735	.012	0.464	0.476	0	0	0	CONSTRUCTION	EBBP	454	0	0	0	

MIAMI-DADE METROPOLITAN PLANNING ORGANIZATION
TRANSPORTATION IMPROVEMENT PROGRAM
FEDERALLY-FUNDED PROJECTS

HIGHWAYS

MPO Project Num. / Agency Project Num.	Facility/Project Name / From/Location	To/Location	County / Old Item	Roadway ID	Length (miles)	Begin Point	End Point	Lanes Exist	Lanes Improv	Lanes Add'l	Activity /Phase	Funding Source	Proposed Funding ($000s) 2014 - 2015	2015 - 2016	2016 - 2017	2017 - 2018	5-Yr Page Ref
DT4301612	WIDE RESIDENCY CEI CONSULTANT FOR LAP OV		DIST/ST-WIDE	INSPECT CONSTRUCTION PROJS.													A1-355
4301612					.000	0	0	0	0	0							
											CONSTRUCTION	SA	336	336	380	0	
											CONSTRUCTION	SA	0	0	0	380	
DT4304441	SR 907/ALTON ROAD		MIAMI-DADE	FLEXIBLE PAVEMENT RECONSTRUCT.													A1-359
4304441	FROM S. OF 43RD STREET	TO E. OF ALLISON ROAD		87037000	2.567	2.957	5.524	4	4	0							
											CONSTRUCTION	SA	0	0	0	8,595	
DT4306371	SR 847/NW 47 AVENUE		MIAMI-DADE	PD&E/EMO STUDY													A1-363
4306371	FROM SR 860/NW 183 STREET	TO PREMIER PKY (BROWARD)		87012000	2.364	0	2.144	2	2	2							
											CONSTRUCTION	SU	0	0	0	21,426	
DT4307611	SR 5/US-1/S. DIXIE		MIAMI-DADE	INTERSECTION IMPROVEMENT													A1-364
4307611	AT SW 211 ST./SW 117 AVE.			87020000	.417	11.401	11.818	4	0	0							
											CONSTRUCTION	HSP	62	0	0	0	
DT4307633	SR 93/I-75		MIAMI-DADE	PRELIM ENG FOR FUTURE CAPACITY													A1-365
4307633	FROM S. OF NW 170 STREET	TO MIAMI-DADE COUNTY LINE		87075000	1.957	3.485	5.442	8	0	0							
											CONSTRUCTION	ACNP	810	540	540	0	
DT4307651	SR 932/NW 103 STREET		MIAMI-DADE	INTERSECTION IMPROVEMENT													A1-368
4307651	FROM SR 7/NW 7 AVENUE	TO NW 6 AVENUE		87038000	.237	8.199	8.323	5	0	0							
											CONSTRUCTION	HSP	605	0	0	0	

MIAMI-DADE METROPOLITAN PLANNING ORGANIZATION
TRANSPORTATION IMPROVEMENT PROGRAM
FEDERALLY-FUNDED PROJECTS

HIGHWAYS

MPO Project Num. / Agency Project Num.	Facility/Project Name / From/Location	To/Location	County / Old Item	Type of Work: Roadway ID	Length (miles)	Begin Point	End Point	Lanes: Exist	Improv	Add'l	Federal Funding Components: Activity /Phase	Funding Source	Proposed Funding ($000s) 2014 - 2015	2015 - 2016	2016 - 2017	2017 - 2018	5-Yr Page Ref
DT4307681	SR 5/BISCAYNE BLVD		MIAMI-DADE	INTERSECTION IMPROVEMENT													A1-369
4307681	AT NE 199, 203, 205, 209 & 213 S			87030000	.958	24.392	25.35	7	0	0							
											CONSTRUCTION	HSP	0	2,087	0	0	
											CONTRACT INCENTIVES	SA	0	0	40	0	
DT4307901	SR 9A/I-95 (S/B)		MIAMI-DADE	RIGID PAVEMENT REHABILITATION													A1-370
4307901	FROM NW 103 STREET	TO NORTH OF NW 119 STREET		87270000	1.340	8.823	10.163	6	6	0							
											CONTRACT INCENTIVES	SA	0	40	0	0	
											CONSTRUCTION	ACNP	4,283	0	0	0	
DT4307902	SR 9A/I-95 (N/B)		MIAMI-DADE	RIGID PAVEMENT REHABILITATION													A1-371
4307902	FROM NW 103 STREET	TO BISCAYNE RIVER CANAL		87270000	3.268	8.823	12.091	6	6	0							
											CONSTRUCTION	ACNP	11,384	0	0	0	
											CONTRACT INCENTIVES	SA	0	240	0	0	
DT4308051	SR 860/MIAMI GARDENS DRIVE		MIAMI-DADE	RESURFACING													A1-373
4308051	FROM NE 5 AVENUE	TO NE 15 AVENUE		87026000	1.378	6.44	7.818	6	6	0							
											CONTRACT INCENTIVES	SA	80	0	0	0	
DT4308052	SR 860/MIAMI GARDENS DR		MIAMI-DADE	RESURFACING													A1-374
4308052	FROM E OF NE 22 AVE	TO W OF SR 5/BISCAYNE BLVD		87026000	.433	8.792	9.225	3	3	0							
											CONTRACT INCENTIVES	SA	30	0	0	0	

MIAMI-DADE METROPOLITAN PLANNING ORGANIZATION
TRANSPORTATION IMPROVEMENT PROGRAM
FEDERALLY-FUNDED PROJECTS

HIGHWAYS

MPO Project Num. / Agency Project Num.	Facility/Project Name / From/Location	To/Location	County / Old Item	Type of Work: Roadway ID	Length (miles)	Begin Point	End Point	Lanes: Exist	Improv	Add'l	Federal Funding Components: Activity /Phase	Funding Source	Proposed Funding ($000s): 2014 - 2015	2015 - 2016	2016 - 2017	2017 - 2018	5-Yr Page Ref
DT4308081	SR 5/BISCAYNE BLVD		MIAMI-DADE	RESURFACING													A1-375
4308081	FROM NE 151 STREET	TO NE 196 STREET		87030000	3.053	21.225	24.278	4	4	0							
											CONSTRUCTION	SA	0	95	0	0	
											CONSTRUCTION	HSP	0	1,323	0	0	
DT4308082	SR 860/MIAMI GARDENS DRIVE		MIAMI-DADE	INTERSECTION IMPROVEMENT													A1-377
4308082	AT BISCAYNE BLVD. AND AT WE			87026000	.097	9.214	9.311	5	0	0							
											RAILROAD & UTILITES	HSP	0	356	0	0	
											CONTRACT INCENTIVES	SA	0	0	20	0	
											CONSTRUCTION	HSP	0	978	0	0	
DT4308091	SR 924/NW 119 STREET		MIAMI-DADE	RESURFACING													A1-378
4308091	FROM SR 7/NW 7 AVENUE	TO SR 909/W DIXIE HIGHWAY		87052000	1.091	2.021	3.112	4	4	0							
											CONSTRUCTION	NHRE	1,355	0	0	0	
											CONSTRUCTION	SA	1,037	0	0	0	
DT4308171	SR 7/NW 7 AVENUE		MIAMI-DADE	RESURFACING													A1-384
4308171	FROM NW 36 STREET	TO N OF NW 78 STREET		87140000	2.543	3.091	5.61	4	4	0							
											CONSTRUCTION	EB	52	0	0	0	
											CONTRACT INCENTIVES	SA	0	0	100	0	
											CONSTRUCTION	SA	3,295	0	0	0	
											CONSTRUCTION	ACSA	3,096	0	0	0	

MIAMI-DADE METROPOLITAN PLANNING ORGANIZATION
TRANSPORTATION IMPROVEMENT PROGRAM
FEDERALLY-FUNDED PROJECTS

HIGHWAYS

MPO Project Num. / Agency Project Num.	Facility/Project Name / From/Location	To/Location	County / Old Item	Type of Work: Roadway ID	Length (miles)	Begin Point	End Point	Lanes: Exist	Improv	Add'l	Federal Funding Components: Activity /Phase	Funding Source	Proposed Funding ($000s) 2014 - 2015	2015 - 2016	2016 - 2017	2017 - 2018	5-Yr Page Ref
DT4308213	ALMETTO EXPY FRONTAGE ROADS (VARIOUS LO		MIAMI-DADE	RESURFACING													A1-389
4308213				87260525	3.944	0	1.551	2	2	0							
											CONSTRUCTION	SA	1,883	0	0	0	
											CONSTRUCTION	EB	412	0	0	0	
DT4308214	SR 826/PALMETTO EXPY RAMP		MIAMI-DADE	RESURFACING													A1-390
4308214	AT GOLDEN GLADES INTERCHA			87270212	2.124	0	1.042	2	2	0							
											CONSTRUCTION	SA	957	0	0	0	
DT4309311	SR 989/ALLAPATAH RD		MIAMI-DADE	INTERSECTION IMPROVEMENT													A1-391
4309311	AT SW 248 STREET			87015000	.099	0.388	0.487	4	0	0							
											CONSTRUCTION	HSP	593	0	0	0	
DT4309491	SR A1A/COLLINS AVE.		MIAMI-DADE	RESURFACING													A1-392
4309491	FROM BAYVIEW DRIVE	TO SR 956/192 STREET		87060000	2.241	14.047	16.288	6	6	0							
											CONSTRUCTION	SA	0	3,640	0	0	
DT4311761	SR 932/NW103ST/E49ST		MIAMI-DADE	RESURFACING													A1-399
4311761	FROM EAST 10TH AVENUE	TO SR 7/NW 7 AVENUE		87038000	3.284	4.915	8.199	6	6	0							
											CONSTRUCTION	SA	2,930	0	0	0	
											CONSTRUCTION	NHRE	471	0	0	0	
											CONTRACT INCENTIVES	SA	0	150	0	0	
DT4311801	SR 934/79TH ST CSWY		MIAMI-DADE	RESURFACING													A1-404
4311801	FROM EAST OF N. BAYSHORE D	TO BAY DR WEST		87080000	2.016	0.662	2.678	6	6	0							
											CONSTRUCTION	NHRE	2,067	0	0	0	

MIAMI-DADE METROPOLITAN PLANNING ORGANIZATION
TRANSPORTATION IMPROVEMENT PROGRAM
FEDERALLY-FUNDED PROJECTS

HIGHWAYS

MPO Project Num. / Agency Project Num.	Facility/Project Name / From/Location	To/Location	County / Old Item	Type of Work: Roadway ID	Length (miles)	Begin Point	End Point	Lanes: Exist	Improv	Add'l	Federal Funding Components: Activity /Phase	Funding Source	Proposed Funding ($000s): 2014 - 2015	2015 - 2016	2016 - 2017	2017 - 2018	5-Yr Page Ref
DT4314991	AFE RTS. TO SCHOOL INFRASTRUCTURE PROJEC		MIAMI-DADE	PEDESTRIAN SAFETY IMPROVEMENT													A1-415
4314991	BISCAYNE SCHOOL				.000	0	0	0	0	0							
											CONSTRUCTION	SA	0	2	0	0	
											LIMINARY ENGINEERING	SA	2	0	0	0	
											CONSTRUCTION	TALU	0	232	0	0	
											LIMINARY ENGINEERING	TALU	30	0	0	0	
DT4315031	AFE RTS. TO SCHOOL INFRASTRUCTURE PROJEC		MIAMI-DADE	PEDESTRIAN SAFETY IMPROVEMENT													A1-416
4315031	PERRINE ELEMENTARY SCHOO				.000	0	0	0	0	0							
											CONSTRUCTION	TALU	0	417	0	0	
											LIMINARY ENGINEERING	TALU	54	0	0	0	
											LIMINARY ENGINEERING	SA	2	0	0	0	
											CONSTRUCTION	SA	0	2	0	0	
DT4315071	FE RTS. TO SCHOOL INFRASTRUCTURE PRIORIT		MIAMI-DADE	PEDESTRIAN SAFETY IMPROVEMENT													A1-417
4315071	CORAL REEF ELEMENTARY				.000	0	0	0	0	0							
											LIMINARY ENGINEERING	TALU	18	0	0	0	
											CONSTRUCTION	TALU	0	139	0	0	
											CONSTRUCTION	SA	0	3	0	0	
											LIMINARY ENGINEERING	SA	3	0	0	0	
DT4316351	WIDE SAFETY PUSHBUTTON PROJECTS PILOT P		DIST/ST-WIDE	SAFETY PROJECT													A1-418
4316351					.000	0	0	0	0	0							
											CONSTRUCTION	HSP	937	1,060	0	0	

HIGHWAYS

MPO Project Num. / Agency Project Num.	Facility/Project Name / From/Location	To/Location	County / Old Item	Type of Work: Roadway ID	Length (miles)	Begin Point	End Point	Lanes: Exist	Improv	Add'l	Federal Funding Components: Activity /Phase	Funding Source	Proposed Funding ($000s): 2014 - 2015	2015 - 2016	2016 - 2017	2017 - 2018	5-Yr Page Ref
DT4324091	N.E. 183RD STREET		MIAMI-DADE	BIKE PATH/TRAIL													A1-420
4324091	FROM NE 11 AVENUE	TO NE 19 AVENUE			.000	0	0	0	0	0	CONSTRUCTION	TALU	0	318	0	0	
											CONSTRUCTION	SA	0	5	0	0	
DT4324101	/ 97 AVE TO NW 107 AVE & N.W. 102 AVE/NW 41 ST		MIAMI-DADE	BIKE LANE/SIDEWALK													A1-421
4324101					.000	0	0	0	0	0	CONSTRUCTION	SA	0	5	0	0	
											CONSTRUCTION	TALU	0	1,000	0	0	
DT4327433	SR 826/PALMETTO EXPY		MIAMI-DADE	RESURFACING													A1-431
4327433	FROM WEST OF NW 27 AVE	TO WEST OF NW 17 AVE		87260000	4.710	21.623	23.046	8	8	0	CONSTRUCTION	NHRE	0	3,877	0	0	
											CONTRACT INCENTIVES	SA	0	0	170	0	
DT4327435	SR 817/NW 27 AVENUE		MIAMI-DADE	INTERSECTION IMPROVEMENT													A1-432
4327435	FROM NW 165 TERRACE	TO NW 171 STREET		87019000	.400	1.6	2	6	6	0	CONSTRUCTION	HSP	0	811	0	0	
DT4327621	L PARK/ SW 328 ST OVER LEVEE L-31 -E (C-107) B		MIAMI-DADE	BRIDGE REHABILITATION													A1-435
4327621				87000014	.004	7.209	7.213	2	2	0	CONSTRUCTION	SA	5	0	0	0	

MIAMI-DADE METROPOLITAN PLANNING ORGANIZATION
TRANSPORTATION IMPROVEMENT PROGRAM
FEDERALLY-FUNDED PROJECTS

HIGHWAYS

MPO Project Num. / Agency Project Num.	Facility/Project Name / From/Location	To/Location	County / Old Item	Type of Work	Roadway ID	Length (miles)	Begin Point	End Point	Lanes Exist	Lanes Improv	Lanes Add'l	Activity /Phase	Funding Source	Proposed Funding ($000s) 2014 - 2015	2015 - 2016	2016 - 2017	2017 - 2018	5-Yr Page Ref
DT4330592	SR 5/BISCAYNE BLVD.		MIAMI-DADE	INTERSECTION IMPROVEMENT														A1-438
4330592	FROM NE 32ND STREET	TO NE 38TH STREET			87030000	.316	13.289	13.605	4	0	0							
												LIMINARY ENGINEERING	HSP	252	0	0	0	
												CONSTRUCTION	HSP	0	0	1,308	0	
DT4332641	SR 94/KENDALL DRIVE		MIAMI-DADE	INTERSECTION IMPROVEMENT														A1-440
4332641	FROM W OF SW 127 AVENUE	TO W OF SW 122 AVENUE			87001000	.529	4.782	5.311	0	0	0							
												CONSTRUCTION	HSP	0	1,074	0	0	
DT4332661	SR 90/SW 8 STREET		MIAMI-DADE	INTERSECTION IMPROVEMENT														A1-441
4332661	AT SR 953/LEJEUNE ROAD				87120000	.001	13.619	13.62	0	0	0							
												CONSTRUCTION	HSP	0	512	0	0	
DT4332831	SR 9/NW/SW/27 AVENUE		MIAMI-DADE	INTERSECTION IMPROVEMENT														A1-442
4332831	FROM SW 8TH STREET	TO NW 1ST STREET			87240000	.690	1.689	2.273	0	0	0							
												CONSTRUCTION	HSP	0	1,579	0	0	
DT4332861	SR 992/SW 152 STREET		MIAMI-DADE	INTERSECTION IMPROVEMENT														A1-443
4332861	FROM SW 93 AVENUE	TO SR 5/US-1			87039000	.158	2.304	2.462	4	0	0							
												CONSTRUCTION	HSP	0	0	772	0	
DT4332862	SR 992/SW 152 STREET		MIAMI-DADE	RESURFACING														A1-444
4332862	FROM SR 821 HEFT NB RAMP	TO SR 5/US-1			87039000	2.366	0.096	2.462	3	3	0							
												LIMINARY ENGINEERING	ACSA	600	0	0	0	

MIAMI-DADE METROPOLITAN PLANNING ORGANIZATION
TRANSPORTATION IMPROVEMENT PROGRAM
FEDERALLY-FUNDED PROJECTS

HIGHWAYS

MPO Project Num. / Agency Project Num.	Facility/Project Name / From/Location	To/Location	County / Old Item	Type of Work: Roadway ID	Length (miles)	Begin Point	End Point	Lanes: Exist	Improv	Add'l	Federal Funding Components: Activity /Phase	Funding Source	Proposed Funding ($000s): 2014 - 2015	2015 - 2016	2016 - 2017	2017 - 2018	5-Yr Page Ref
DT4334431	SAFE RTS. TO SCHOOL		MIAMI-DADE	PEDESTRIAN SAFETY IMPROVEMENT													A1-448
4334431	P.R.MILLER;N.HIALEAH;OAK GR				.000	0	0	0	0	0	CONSTRUCTION	TALU	663	0	0	0	
DT4334441	SAFE RTS. TO SCHOOL		MIAMI-DADE	PEDESTRIAN SAFETY IMPROVEMENT													A1-449
4334441	J.MCCRARY;T.L'OUVERTURE; K				.000	0	0	0	0	0	CONSTRUCTION	TALU	582	0	0	0	
DT4334451	SAFE RTS. TO SCHOOL		MIAMI-DADE	PEDESTRIAN SAFETY IMPROVEMENT													A1-450
4334451	PALMETTO & PINECREST ELEM				.000	0	0	0	0	0	CONSTRUCTION	TALU	168	0	0	0	
DT4334511	SR 90/SW 8 STREET		MIAMI-DADE	INTERSECTION IMPROVEMENT													A1-451
4334511	FROM W OF SW 39 AVENUE	TO E OF SW 34 AVENUE		87120000	.631	13.801	14.432	0	0	0	CONSTRUCTION	HSP	0	597	0	0	
DT4334541	S.W. 168TH STREET		MIAMI-DADE	INTERSECTION IMPROVEMENT													A1-452
4334541	AT SW 197 AVENUE			87000304	1.000	3.1	4.1	2	0	0	CONSTRUCTION	HSP	0	95	16	0	
DT4334551	SR 5/US-1		MIAMI-DADE	INTERSECTION IMPROVEMENT													A1-453
4334551	FROM SW 37 AVENUE	TO PONCE DE LEON		87030000	.341	5.054	5.395	0	0	0	CONSTRUCTION	HSP	0	0	0	4,406	

MIAMI-DADE METROPOLITAN PLANNING ORGANIZATION
TRANSPORTATION IMPROVEMENT PROGRAM
FEDERALLY-FUNDED PROJECTS

HIGHWAYS

MPO Project Num. / Agency Project Num.	Facility/Project Name / From/Location	To/Location	County / Old Item	Type of Work: Roadway ID	Length (miles)	Begin Point	End Point	Lanes: Exist	Improv	Add'l	Federal Funding Components: Activity /Phase	Funding Source	Proposed Funding ($000s) 2014 - 2015	2015 - 2016	2016 - 2017	2017 - 2018	5-Yr Page Ref
DT4334552	SR 5/US-1		MIAMI-DADE	INTERSECTION IMPROVEMENT													A1-454
4334552	AT RIVIERA DRIVE			87030000	.022	4.396	4.418	0	0	0							
											RIGHT OF WAY	HSP	0	170	0	0	
											CONSTRUCTION	HSP	0	0	0	820	
DT4334851	SR 5/US-1		MIAMI-DADE	INTERSECTION IMPROVEMENT													A1-455
4334851	AT GRAND AVENUE			87030000	.001	4.863	4.864	0	0	0							
											CONSTRUCTION	HSP	0	81	27	0	
DT4334891	SR 5/US-1		MIAMI-DADE	INTERSECTION IMPROVEMENT													A1-456
4334891	AT SW 104 STREET			87020000	.567	19.342	19.909	6	6	0							
											CONSTRUCTION	HSP	0	0	0	1,821	
											CONSTRUCTION	HSP	0	0	0	56	
DT4334901	SR 5/US-1		MIAMI-DADE	INTERSECTION IMPROVEMENT													A1-457
4334901	FROM SANTONA STREET	TO E OF GRANADA BLVD.		87030000	1.004	2.899	4.041	0	0	0							
											CONSTRUCTION	HSP	0	738	120	0	
DT4334911	SR 9/NW 27 AVENUE		MIAMI-DADE	INTERSECTION IMPROVEMENT													A1-458
4334911	AT NW 7 STREET			87240000	.231	2.721	2.722	0	0	0							
											CONSTRUCTION	HSP	0	239	0	0	
DT4334921	SR 953/LEJEUNE ROAD		MIAMI-DADE	INTERSECTION IMPROVEMENT													A1-459
4334921	FROM ALMERIA AVENUE	TO MAJORCA AVENUE		87281000	.583	1.383	1.966	0	0	0							
											CONSTRUCTION	HSP	0	1,221	155	0	

MIAMI-DADE METROPOLITAN PLANNING ORGANIZATION
TRANSPORTATION IMPROVEMENT PROGRAM
FEDERALLY-FUNDED PROJECTS

HIGHWAYS

MPO Project Num. / Agency Project Num.	Facility/Project Name / From/Location	To/Location	County / Old Item	Type of Work	Roadway ID	Length (miles)	Begin Point	End Point	Lanes Exist	Lanes Improv	Lanes Add'l	Federal Funding Components: Activity /Phase	Funding Source	Proposed Funding ($000s) 2014 - 2015	2015 - 2016	2016 - 2017	2017 - 2018	5-Yr Page Ref
DT4334931	SR 933/SW 12 AVENUE		MIAMI-DADE	INTERSECTION IMPROVEMENT														A1-460
4334931	FROM SW 6TH STREET	TO SW 8TH STREET			87085000	.126	1.005	1.131	0	0	0							
												CONSTRUCTION	HSP	0	617	0	0	
DT4336271	SR 90/SW 8 STREET		MIAMI-DADE	PD&E/EMO STUDY														A1-461
4336271	AT SR 973/SW 87 AVENUE				87120000	.200	8.956	9.156	7	7	0							
												P D & E	SU	1,650	0	0	0	
DT4346051	/SURFSIDE ST INDIAN CREEK BRIDGE BRIDGE# 8		MIAMI-DADE	PD&E/EMO STUDY														A1-467
4346051					87000202	.068	0.082	0.15	4	2	0							
												P D & E	SU	0	0	0	1,515	
DT4346851	CITY OF MIAMI SPRNGS WESTWARD AVE		MIAMI-DADE	BIKE PATH/TRAIL														A1-469
4346851	FROM LUDLAM DRIVE	TO FLAMINGO CIRCLE			87000187	1.091	0	1.091	4	0	0							
												CONSTRUCTION	SA	0	5	0	0	
												CONSTRUCTION	TALU	0	597	0	0	
DT4347661	SR 953/LEJEUNE ROAD		MIAMI-DADE	INTERSECTION IMPROVEMENT														A1-471
4347661	AT BIRD ROAD				87281000	.001	0.568	0.569	0	0	0							
												LIMINARY ENGINEERING	HSP	154	0	0	0	
												CONSTRUCTION	HSP	0	0	0	964	
												RIGHT OF WAY	HSP	0	508	500	0	

MIAMI-DADE METROPOLITAN PLANNING ORGANIZATION
TRANSPORTATION IMPROVEMENT PROGRAM
FEDERALLY-FUNDED PROJECTS

HIGHWAYS

MPO Project Num. / Agency Project Num.	Facility/Project Name / From/Location	To/Location	County / Old Item	Type of Work	Roadway ID	Length (miles)	Begin Point	End Point	Lanes Exist	Lanes Improv	Lanes Add'l	Federal Funding Components		Proposed Funding ($000s) 2014 - 2015	2015 - 2016	2016 - 2017	2017 - 2018	5-Yr Page Ref
DT4347681	SR 932/NW 103 STREET		MIAMI-DADE	INTERSECTION IMPROVEMENT								Activity /Phase	Funding Source					A1-472
4347681	FROM SR 826	TO WEST 12TH AVENUE			87038000	1.078	1.071	2.149	6	0	0							
												LIMINARY ENGINEERING	HSP	200	0	0	0	
												CONSTRUCTION	HSP	0	0	791	0	
DT4347691	SR 953/LEJEUNE ROAD		MIAMI-DADE	INTERSECTION IMPROVEMENT								Activity /Phase	Funding Source					A1-473
4347691	FROM SW 2 STREET	TO SR 836			87281000	1.023	2.994	4.017	0	0	0							
												LIMINARY ENGINEERING	HSP	200	0	0	0	
												CONSTRUCTION	HSP	0	0	645	90	
DT4347711	SR 976/BIRD ROAD		MIAMI-DADE	INTERSECTION IMPROVEMENT								Activity /Phase	Funding Source					A1-474
4347711	FROM SW 57TH AVENUE	TO ALHAMBRA CIRCLE			87044000	.300	6.124	6.424	5	0	0							
												LIMINARY ENGINEERING	HSP	300	0	0	0	
												CONSTRUCTION	HSP	0	0	1,190	0	
DT4347721	SR 90/SW 8TH STREET		MIAMI-DADE	INTERSECTION IMPROVEMENT								Activity /Phase	Funding Source					A1-475
4347721	AT SW 67TH AVENUE				87120000	.001	11.068	11.069	0	0	0							
												CONSTRUCTION	HSP	0	355	0	0	
DT4347731	SR A1A/COLLINS AVE.		MIAMI-DADE	INTERSECTION IMPROVEMENT								Activity /Phase	Funding Source					A1-476
4347731	FROM 4700 BLOCK	TO 5800 BLOCK			87060000	1.279	7.184	8.463	0	0	0							
												CONSTRUCTION	HSP	0	0	2,233	505	
												LIMINARY ENGINEERING	HSP	472	0	0	0	

MIAMI-DADE METROPOLITAN PLANNING ORGANIZATION
TRANSPORTATION IMPROVEMENT PROGRAM
FEDERALLY-FUNDED PROJECTS

HIGHWAYS

MPO Project Num. / Agency Project Num.	Facility/Project Name / From/Location	To/Location	County / Old Item	Type of Work: Roadway ID	Length (miles)	Begin Point	End Point	Lanes: Exist	Improv	Add'l	Federal Funding Components: Activity /Phase	Funding Source	Proposed Funding ($000s) 2014 - 2015	2015 - 2016	2016 - 2017	2017 - 2018	5-Yr Page Ref
DT4347761	SR 94/KENDALL DRIVE		MIAMI-DADE	INTERSECTION IMPROVEMENT													A1-477
4347761	AT SW 107 AVENUE			87001000	.242	6.996	7.238	0	0	0							
											CONSTRUCTION	HSP	0	0	1,396	203	
											LIMINARY ENGINEERING	HSP	375	0	0	0	
DT4347781	SR 112/ARTHUR GODFRY		MIAMI-DADE	INTERSECTION IMPROVEMENT													A1-478
4347781	FROM ALTON ROAD	TO WEST OF PINE TREE		87016000	.585	0	0.585	4	0	0							
											LIMINARY ENGINEERING	HSP	314	0	0	0	
											CONSTRUCTION	HSP	0	0	1,486	353	
DT4348101	SR 25/OKEECHOBEE RD.		MIAMI-DADE	INTERSECTION IMPROVEMENT													A1-479
4348101	AT WEST 12TH AVENUE			87090000	.161	11.489	11.65	6	6	0							
											CONSTRUCTION	HSP	0	320	83	0	
DT4348871	NE 151 STREET RAILROAD XING# 272606T		MIAMI-DADE	RAIL SAFETY PROJECT													A1-484
4348871					.000	0	0	0	0	0							
											RAILROAD & UTILITES	RHP	76	0	0	0	
DT4348872	NE 141 STREET RAILROAD XING# 272609N		MIAMI-DADE	RAIL SAFETY PROJECT													A1-484
4348872					.000	0	0	0	0	0							
											RAILROAD & UTILITES	RHP	244	0	0	0	
DT4348873	NW 74 STREET RAILROAD XING# 272725C		MIAMI-DADE	RAIL SAFETY PROJECT													A1-485
4348873					.000	0	0	0	0	0							
											RAILROAD & UTILITES	RHP	37	0	0	0	

MIAMI-DADE METROPOLITAN PLANNING ORGANIZATION
TRANSPORTATION IMPROVEMENT PROGRAM
FEDERALLY-FUNDED PROJECTS

HIGHWAYS

MPO Project Num. / Agency Project Num.	Facility/Project Name / From/Location	To/Location	County / Old Item	Type of Work: Roadway ID	Length (miles)	Begin Point	End Point	Lanes: Exist	Improv	Add'l	Federal Funding Components: Activity /Phase	Funding Source	Proposed Funding ($000s) 2014 - 2015	2015 - 2016	2016 - 2017	2017 - 2018	5-Yr Page Ref
DT4348874	NW 71 STREET RAILROAD XING# 272727R		MIAMI-DADE	RAIL SAFETY PROJECT													A1-485
4348874					.000	0	0	0	0	0	RAILROAD & UTILITES	RHP	238	0	0	0	
DT4348875	IW SOUTH RIVER DRIVE RAILROAD XING# 272753		MIAMI-DADE	RAIL SAFETY PROJECT													A1-486
4348875					.000	0	0	0	0	0	RAILROAD & UTILITES	RHP	331	0	0	0	
DT4348876	NW 46 STREET RAILROAD XING# 628360L		MIAMI-DADE	RAIL SAFETY PROJECT													A1-486
4348876					.000	0	0	0	0	0	RAILROAD & UTILITES	RHP	151	0	0	0	
DT4354781	SAFE RTS. TO SCHOOL		MIAMI-DADE	PEDESTRIAN SAFETY IMPROVEMENT													A1-498
4354781	N. BEACH ELEMENTARY & NAUT				.000	0	0	0	0	0	CONSTRUCTION	SA	0	0	2	0	
											CONSTRUCTION	TALU	0	0	89	0	
DT4354791	SAFE RTS. TO SCHOOL		MIAMI-DADE	PEDESTRIAN SAFETY IMPROVEMENT													A1-499
4354791	FEINBERG-FISHER K-8 CENTR				.000	0	0	0	0	0	CONSTRUCTION	SA	0	0	2	0	
											CONSTRUCTION	TALU	0	0	161	0	
											LIMINARY ENGINEERING	TALU	0	15	0	0	

MIAMI-DADE METROPOLITAN PLANNING ORGANIZATION
TRANSPORTATION IMPROVEMENT PROGRAM
FEDERALLY-FUNDED PROJECTS

HIGHWAYS

MPO Project Num. / Agency Project Num.	Facility/Project Name / From/Location	To/Location	County / Old Item	Type of Work: Roadway ID	Length (miles)	Begin Point	End Point	Lanes: Exist	Improv	Add'l	Federal Funding Components: Activity /Phase	Funding Source	Proposed Funding ($000s) 2014 - 2015	2015 - 2016	2016 - 2017	2017 - 2018	5-Yr Page Ref
DT4354801	SAFE RTS. TO SCHOOL		MIAMI-DADE	PEDESTRIAN SAFETY IMPROVEMENT													A1-500
4354801	HIALEAH GARDNS ELEMENTAR				.000	0	0	0	0	0							
											CONSTRUCTION	SA	0	0	2	0	
											CONSTRUCTION	TALU	0	0	147	0	
											LIMINARY ENGINEERING	TALU	0	19	0	0	
DT4354811	SAFE RTS. TO SCHOOL		MIAMI-DADE	PEDESTRIAN SAFETY IMPROVEMENT													A1-501
4354811	KINLOCH PARK ELEMENTARY &				.000	0	0	0	0	0							
											CONSTRUCTION	TALU	0	0	155	0	
											CONSTRUCTION	SA	0	0	2	0	
											LIMINARY ENGINEERING	TALU	0	20	0	0	
DT4354821	WEST MIAMI TRAFFIC CIRCLES IN VARIOUS LOC		MIAMI-DADE	ROUNDABOUT													A1-502
4354821					.000	0	0	0	0	0							
											CONSTRUCTION	TALU	745	0	0	0	
											CONSTRUCTION	SA	2	0	0	0	
DT4355011	MI DADE PARK AND RECREATION BRICKELL STAT		MIAMI-DADE	BIKE PATH/TRAIL													A1-503
4355011					.000	0	0	0	0	0							
											CONSTRUCTION	TALU	0	0	1,000	0	
											CONSTRUCTION	SA	0	0	5	0	
DT4355051	GARDEN NW 191 ST/BETTY FERGUSON RECREAT		MIAMI-DADE	BIKE PATH/TRAIL													A1-504
4355051					.000	0	0	0	0	0							
											CONSTRUCTION	TALT	0	725	0	0	
											CONSTRUCTION	TALU	0	275	0	0	

MIAMI-DADE METROPOLITAN PLANNING ORGANIZATION
TRANSPORTATION IMPROVEMENT PROGRAM
FEDERALLY-FUNDED PROJECTS

HIGHWAYS

MPO Project Num. / Agency Project Num.	Facility/Project Name / From/Location	To/Location	County / Old Item	Type of Work: Roadway ID	Length (miles)	Begin Point	End Point	Lanes: Exist	Improv	Add'l	Federal Funding Components: Activity /Phase	Funding Source	Proposed Funding ($000s) 2014 - 2015	2015 - 2016	2016 - 2017	2017 - 2018	5-Yr Page Ref
DT4355071	CITY OF MIAMI ALONG NW 17 ST		MIAMI-DADE	BIKE PATH/TRAIL													A1-506
4355071	BETWEEN NW 7 AVE	AND NW 9 AVE			.000	0	0	0	0	0							
											CONSTRUCTION	TALU	0	0	123	0	
											CONSTRUCTION	SA	0	0	3	0	
DT4355081	CITY OF MIAMI MIAMI WOMAN'S CLUB BAYWALK		MIAMI-DADE	BIKE PATH/TRAIL													A1-507
4355081					.000	0	0	0	0	0							
											CONSTRUCTION	SA	0	0	0	2	
											CONSTRUCTION	TALU	0	0	0	66	
DT4355091	AMI LAKES CITYWIDE BICYCLE/ PEDESTRIAN IMP		MIAMI-DADE	BIKE PATH/TRAIL													A1-508
4355091					.000	0	0	0	0	0							
											CONSTRUCTION	TALT	0	0	0	148	
											CONSTRUCTION	SA	0	0	0	2	
											CONSTRUCTION	TALU	0	0	0	852	
												Yearly Total	244,745	187,105	197,193	342,551	
												4 Year Total			971,594		

MIAMI-DADE METROPOLITAN PLANNING ORGANIZATION
TRANSPORTATION IMPROVEMENT PROGRAM
FEDERALLY-FUNDED PROJECTS

MAINTENANCE

MPO Project Num. / Agency Project Num.	Facility/Project Name / From/Location	To/Location	County / Old Item	Type of Work: Roadway ID	Length (miles)	Begin Point	End Point	Lanes: Exist	Improv	Add'l	Federal Funding Components						5-Yr Page Ref
DT2507822	CTWIDE/LOAD RT COMPLEX STRUCTURE LOAD F		DIST/ST-WIDE	TRAFFIC ENGINEERING STUDY							Activity /Phase	Funding Source	Proposed Funding ($000s) 2014 - 2015	2015 - 2016	2016 - 2017	2017 - 2018	A1-518
2507822					.000	0	0	0	0	0	RDWY/CONTRACT MAINT	ACSB	200	200	200	0	
DT4329081	WIDE LOCAL GOVERNMENT IN-DEPTH BRIDGE INS		DIST/ST-WIDE	BRIDGE OPERATIONS							Activity /Phase	Funding Source	Proposed Funding ($000s) 2014 - 2015	2015 - 2016	2016 - 2017	2017 - 2018	A1-521
4329081					.000	0	0	0	0	0	RDWY/CONTRACT MAINT	ACSB	0	1,459	0	1,805	
												Yearly Total	200	1,659	200	1,805	
												4 Year Total			3,864		

MISCELLANEOUS

MPO Project Num. / Agency Project Num.	Facility/Project Name / From/Location	To/Location	County / Old Item	Type of Work: Roadway ID	Length (miles)	Begin Point	End Point	Lanes: Exist	Improv	Add'l	Federal Funding Components: Activity /Phase	Funding Source	Proposed Funding ($000s) 2014 - 2015	2015 - 2016	2016 - 2017	2017 - 2018	5-Yr Page Ref
DT2501155	ITS OPERATIONS CONSULTANT CONTRACT		DIST/ST-WIDE	TRAFFIC MANAGEMENT CENTERS													A1-529
2501155					.000	0	0	0	0	0	LIMINARY ENGINEERING	SA	0	0	2,218	2,202	
DT2512715	MIDDLE BEACH REC-PH1		MIAMI-DADE	BIKE PATH/TRAIL													A1-543
2512715	FROM 47 ST	TO 53 ST INCLG BEACH VIEW PA			.000	0	0	0	0	0	CONSTRUCTION	TALU	0	1,000	0	0	
											CONSTRUCTION	SA	0	5	0	0	
DT2512716	ORRIDOR -VARIOUS BIKE PATH LINKS, ADA ACCE		MIAMI-DADE	BIKE PATH/TRAIL													A1-544
2512716					.000	0	0	0	0	0	CONSTRUCTION	TALU	0	292	0	0	
											CONSTRUCTION	SA	0	31	0	0	
DT4147662	CITY OF MIAMI SPRNGS		MIAMI-DADE	BIKE LANE/SIDEWALK													A1-559
4147662	AT CURTISS MANSION				.000	0	0	0	0	0	CONSTRUCTION	TALU	145	0	0	0	
											CONSTRUCTION	SA	5	0	0	0	
DT4177408	QUIPMENT REPLACEMENT - CONSULTANTS /GRA		MIAMI-DADE	ITS COMMUNICATION SYSTEM													A1-567
4177408					.000	0	0	0	0	0	CAPITAL	ACNP	592	0	0	0	

MISCELLANEOUS

MPO Project Num. / Agency Project Num.	Facility/Project Name / From/Location	To/Location	County / Old Item	Type of Work: Roadway ID	Length (miles)	Begin Point	End Point	Lanes: Exist	Improv	Add'l	Federal Funding Components: Activity /Phase	Funding Source	Proposed Funding ($000s) 2014 - 2015	2015 - 2016	2016 - 2017	2017 - 2018	5-Yr Page Ref
DT4209143	I GARDNS RECREATIONAL SAFETY AND TRAIL EN		MIAMI-DADE	BIKE PATH/TRAIL													A1-571
4209143					.000	0	0	0	0	0	CONSTRUCTION	SA	5	0	0	0	
											CONSTRUCTION	TALU	648	0	0	0	
DT4258572	SAFE RTS. TO SCHOOL		MIAMI-DADE	PEDESTRIAN SAFETY IMPROVEMENT													A1-573
4258572	MIAMI LAKES ELEM SCHOOL				.000	0	0	0	0	0	CONSTRUCTION	TALU	0	170	0	0	
											LIMINARY ENGINEERING	SA	3	0	0	0	
											LIMINARY ENGINEERING	TALU	30	0	0	0	
											CONSTRUCTION	SA	0	28	0	0	
DT4282101	TO SCHOOL (GRADES K-8) VARIOUS SCHOOLS/L		MIAMI-DADE	PEDESTRIAN SAFETY IMPROVEMENT													A1-579
4282101					.000	0	0	0	0	0	LIMINARY ENGINEERING	SR2S	88	0	0	0	
											CONSTRUCTION	TALU	0	673	0	0	
DT4282111	SAFE RTS. TO SCHOOL		MIAMI-DADE	PEDESTRIAN SAFETY IMPROVEMENT													A1-580
4282111	CORAL WAY, DEVONAIRE K-8; M				.000	0	0	0	0	0	CONSTRUCTION	TALU	0	605	0	0	
											LIMINARY ENGINEERING	SR2S	84	0	0	0	
DT4317511	TO SCHOOL NON-INFRASTRUCTURE WALK SAFE		DIST/ST-WIDE	PEDESTRIAN SAFETY IMPROVEMENT													A1-581
4317511					.000	0	0	0	0	0	OPERATIONS	TALT	134	141	0	0	

MIAMI-DADE METROPOLITAN PLANNING ORGANIZATION
TRANSPORTATION IMPROVEMENT PROGRAM
FEDERALLY-FUNDED PROJECTS

MISCELLANEOUS

MPO Project Num. / Agency Project Num.	Facility/Project Name / From/Location	To/Location	County / Old Item	Type of Work: Roadway ID	Length (miles)	Begin Point	End Point	Lanes: Exist	Improv	Add'l	Federal Funding Components: Activity /Phase	Funding Source	Proposed Funding ($000s) 2014 - 2015	2015 - 2016	2016 - 2017	2017 - 2018	5-Yr Page Ref
DT4319901	EV. AUTH. BICYCLE AND PEDESTRIAN MOBILITY IN		MIAMI-DADE	BIKE LANE/SIDEWALK													A1-583
4319901					.000	0	0	0	0	0	CONSTRUCTION	TALU	250	0	0	0	
DT4319921	N DEV. AUTH. WAYFINDING AND SIGNAGE SYSTEM		MIAMI-DADE	SIGNING/PAVEMENT MARKINGS													A1-583
4319921					.000	0	0	0	0	0	CONSTRUCTION	TALU	0	303	0	0	
											CONSTRUCTION	TALT	0	697	0	0	
DT4326391	SR 826/PALMETTO EXPY		MIAMI-DADE	TRANSPORTATION PLANNING													A1-585
4326391	FROM US-1/S. DIXIE HWY	TO SR 836/DOLPHIN XWAY		87260000	7.224	0	7.224	12	0	0	P D & E	ACNP	0	0	0	6,700	
DT4346871	E OF PINECREST CITYWIDE BICYCLING IMPROVE		MIAMI-DADE	BIKE PATH/TRAIL													A1-588
4346871					.000	0	0	0	0	0	CONSTRUCTION	TALU	0	0	0	1,000	
												Yearly Total	1,985	3,945	2,218	9,902	
												4 Year Total				18,049	

MIAMI-DADE METROPOLITAN PLANNING ORGANIZATION
TRANSPORTATION IMPROVEMENT PROGRAM
FEDERALLY-FUNDED PROJECTS

PLANNING

MPO Project Num. / Agency Project Num.	Facility/Project Name / From/Location	To/Location	County / Old Item	Type of Work: Roadway ID	Length (miles)	Begin Point	End Point	Lanes: Exist	Improv	Add'l	Federal Funding Components: Activity /Phase	Funding Source	Proposed Funding ($000s) 2014 - 2015	2015 - 2016	2016 - 2017	2017 - 2018	5-Yr Page Ref
DT2522051	MIAMI-DADE MPO UNIFIED PLANNING WORK PGM		MIAMI-DADE	TRANSPORTATION PLANNING													A1-592
2522051					.000	0	0	0	0	0	PLANNING	SU	100	0	0	0	
DT4034871	PROGRAM TRANSPORTATION PLANNING ACTIVI		DIST/ST-WIDE	TRANSPORTATION PLANNING													A1-594
4034871					.000	0	0	0	0	0	PLANNING	HP	681	705	729	753	
DT4034881	HPR PROGRAM DATA COLLECTION ACTIVITIES		DIST/ST-WIDE	TRANSPORTATION STATISTICS													A1-596
4034881					.000	0	0	0	0	0	PLANNING	HP	200	200	200	200	
DT4034891	HPR PROGRAM SYSTEMS PLANNING ACTIVITIES		DIST/ST-WIDE	TRANSPORTATION PLANNING													A1-597
4034891					.000	0	0	0	0	0	PLANNING	HP	300	300	300	300	
DT4276051	MIAMI-DADE MPO UPWP FY 2014/2015 & 2015/16 PI		MIAMI-DADE	TRANSPORTATION PLANNING													A1-600
4276051					.000	0	0	0	0	0	PLANNING	PL	1,780	1,780	0	0	
DT4276052	AMI-DADE MPO UPWP FY 2016/2017 & 2017/2018 F		MIAMI-DADE	TRANSPORTATION PLANNING													A1-601
4276052					.000	0	0	0	0	0	PLANNING	PL	0	0	1,780	1,780	

MIAMI-DADE METROPOLITAN PLANNING ORGANIZATION
TRANSPORTATION IMPROVEMENT PROGRAM
FEDERALLY-FUNDED PROJECTS

PLANNING

MPO Project Num.	Facility/Project Name		County	Type of Work							Federal Funding Components	5-Yr Page Ref
Agency Project Num.	From/Location	To/Location	Old Item	Roadway ID	Length (miles)	Begin Point	End Point	Lanes Exist	Lanes Improv	Lanes Add'l		

Yearly Total	3,061	2,985	3,009	3,033
4 Year Total			12,087	

MIAMI-DADE METROPOLITAN PLANNING ORGANIZATION
TRANSPORTATION IMPROVEMENT PROGRAM
FEDERALLY-FUNDED PROJECTS

Public Transportation: TRANSIT

MPO Project Num. / Agency Project Num.	Facility/Project Name / From/Location	To/Location	County / Old Item	Type of Work: Roadway ID	Length (miles)	Begin Point	End Point	Lanes: Exist	Improv	Add'l	Federal Funding Components: Activity /Phase	Funding Source	Proposed Funding ($000s) 2014 - 2015	2015 - 2016	2016 - 2017	2017 - 2018	5-Yr Page Ref
TA4051333	307 METRORAIL & METROMOVER GUIDEWAY BRI		MIAMI-DADE	FIXED GUIDEWAY IMPROVEMENTS													A1-685
4051333					.000	0	0	0	0	0	CAPITAL	SU	1,000	0	0	0	
											CAPITAL	FTAT	1,000	0	0	0	
TA4051334	307 METRORAIL & METROMOVER GUIDEWAY BRI		MIAMI-DADE	FIXED GUIDEWAY IMPROVEMENTS													A1-686
4051334					.000	0	0	0	0	0	CAPITAL	FTAT	0	1,000	1,000	1,000	
											CAPITAL	SU	0	1,000	1,000	1,000	
TA4145362	H FLA VANPOOL MIAMI-DADE COUNTY MPO MARK		MIAMI-DADE	COMMUTER TRANS. ASSISTANCE													A1-688
4145362					.000	0	0	0	0	0	OPERATIONS	SU	75	75	75	75	
TA4162223	NPOOL - FTA 5307 & STATE TRANSIT BLOCK GRAI		DIST/ST-WIDE	COMMUTER TRANS. ASSISTANCE													A11-14
4162223					.000	0	0	0	0	0	CAPITAL	FTA	1,710	1,710	1,710	1,710	
TA4222393	COMMUTER SERVICES IN MIAMI-DADE COUNTY - (		MIAMI-DADE	COMMUTER TRANS. ASSISTANCE													A1-705
4222393					.000	0	0	0	0	0	PLANNING	CM	66	23	24	24	
TA4222421	COMMUTER SERVICES IN MIAMI-DADE COUNTY -		MIAMI-DADE	COMMUTER TRANS. ASSISTANCE													A1-705
4222421					.000	0	0	0	0	0	PLANNING	SU	900	0	0	0	

MIAMI-DADE METROPOLITAN PLANNING ORGANIZATION
TRANSPORTATION IMPROVEMENT PROGRAM
FEDERALLY-FUNDED PROJECTS

Public Transportation: TRANSIT

MPO Project Num. / Agency Project Num.	Facility/Project Name / From/Location	To/Location	County / Old Item	Type of Work: Roadway ID	Length (miles)	Begin Point	End Point	Lanes: Exist	Improv	Add'l	Federal Funding Components: Activity /Phase	Funding Source	Proposed Funding ($000s) 2014 - 2015	2015 - 2016	2016 - 2017	2017 - 2018	5-Yr Page Ref
TA4222422	COMMUTER SERVICES IN MIAMI-DADE COUNTY -		MIAMI-DADE	COMMUTER TRANS. ASSISTANCE													A1-706
4222422					.000	0	0	0	0	0	PLANNING	SU	0	900	850	850	
TA4276861	ANPOOL 826/836 INTERCHANGE COMMUTER INC		MIAMI-DADE	COMMUTER TRANS. ASSISTANCE													A1-711
4276861					.000	0	0	0	0	0	OPERATIONS	SU	180	0	0	0	
TA4276921	-DADE CO - MPO FTA SECTION 5303 METRO PLAN		MIAMI-DADE	PTO STUDIES													A1-712
4276921					.000	0	0	0	0	0	PLANNING	DU	1,228	0	0	0	
TA4280111	/ 27 AVENUE ENHANCED BUS SERVICE FTA SECT		MIAMI-DADE	CAPITAL FOR FIXED ROUTE													A11-17
4280111					.000	0	0	0	0	0	CAPITAL	FTAT	1,685	0	0	0	
											CAPITAL	SU	115	0	0	0	
											CAPITAL	CM	1,570	0	0	0	
TA4280501	ansit - FTA SECTION 5307 & 5339 FEDERAL FORMU		MIAMI-DADE	CAPITAL FOR FIXED ROUTE													A1-719
4280501					.000	0	0	0	0	0	CAPITAL	FTA	75,000	0	0	0	
TA4289781	-DADE CO - MPO FTA SECTION 5303 METRO PLAN		MIAMI-DADE	PTO STUDIES													A1-724
4289781					.000	0	0	0	0	0	PLANNING	DU	0	1,228	0	0	

MIAMI-DADE METROPOLITAN PLANNING ORGANIZATION
TRANSPORTATION IMPROVEMENT PROGRAM
FEDERALLY-FUNDED PROJECTS

Public Transportation: TRANSIT

MPO Project Num. / Agency Project Num.	Facility/Project Name / From/Location	To/Location	County / Old Item	Type of Work: Roadway ID	Length (miles)	Begin Point	End Point	Lanes: Exist	Improv	Add'l	Federal Funding Components: Activity /Phase	Funding Source	Proposed Funding ($000s) 2014 - 2015	2015 - 2016	2016 - 2017	2017 - 2018	5-Yr Page Ref
TA4289821	FTA SECTION 5307 & 5339 FEDERAL FORMULA FU		MIAMI-DADE	CAPITAL FOR FIXED ROUTE													A1-725
4289821					.000	0	0	0	0	0	CAPITAL	FTA	0	75,000	0	0	
TA4289822	FTA SECTION 5307 & 5339 FEDERAL FORMULA FU		MIAMI-DADE	CAPITAL FOR FIXED ROUTE													A1-726
4289822					.000	0	0	0	0	0	CAPITAL	FTA	0	0	75,000	0	
TA4309521	I-DADE CO MPO FTA SECTION 5303 METRO PLAN		MIAMI-DADE	PTO STUDIES													A1-727
4309521					.000	0	0	0	0	0	PLANNING	DU	0	0	1,228	0	
TA4310774	MDT - SR 836 EBS BUS STATIONS (SEC 5307)		MIAMI-DADE	CAPITAL FOR FIXED ROUTE													A11-20
4310774					.000	0	0	0	0	0	CAPITAL	FTAT	0	1,571	1,570	1,570	
											CAPITAL	CM	0	1,571	1,570	1,570	
TA4329391	I-DADE CO MPO FTA SECTION 5303 METRO PLAN		MIAMI-DADE	PTO STUDIES													A1-739
4329391					.000	0	0	0	0	0	PLANNING	DU	0	0	0	1,265	
TA4329651	FTA SECTION 5307 & 5339 FEDERAL FORMULA FU		MIAMI-DADE	CAPITAL FOR FIXED ROUTE													A1-740
4329651					.000	0	0	0	0	0	CAPITAL	FTA	0	0	0	75,000	

MIAMI-DADE METROPOLITAN PLANNING ORGANIZATION
TRANSPORTATION IMPROVEMENT PROGRAM
FEDERALLY-FUNDED PROJECTS

Public Transportation: TRANSIT

MPO Project Num. / Agency Project Num.	Facility/Project Name / From/Location	To/Location	County / Old Item	Type of Work: Roadway ID	Length (miles)	Begin Point	End Point	Lanes: Exist	Improv	Add'l	Federal Funding Components: Activity /Phase	Funding Source	Proposed Funding ($000s): 2014 - 2015	2015 - 2016	2016 - 2017	2017 - 2018	5-Yr Page Ref
TA4349771	T - FTA SECTION 5337 FEDERAL FORMULA FUNDI		MIAMI-DADE	CAPITAL FOR FIXED ROUTE													A1-745
4349771					.000	0	0	0	0	0	CAPITAL	FTA	0	24,000	0	0	
TA4349781	T - FTA SECTION 5337 FEDERAL FORMULA FUNDI		MIAMI-DADE	CAPITAL FOR FIXED ROUTE													A1-746
4349781					.000	0	0	0	0	0	CAPITAL	FTA	24,000	0	0	0	
TA4349791	T - FTA SECTION 5337 FEDERAL FORMULA FUNDI		MIAMI-DADE	CAPITAL FOR FIXED ROUTE													A1-747
4349791					.000	0	0	0	0	0	CAPITAL	FTA	0	0	24,000	0	
TA4349801	T - FTA SECTION 5337 FEDERAL FUNDING FORMU		MIAMI-DADE	CAPITAL FOR FIXED ROUTE													A1-748
4349801					.000	0	0	0	0	0	CAPITAL	FTA	0	0	0	24,000	
												Yearly Total	108,530	108,078	108,028	108,065	
												4 Year Total			432,702		

MIAMI-DADE METROPOLITAN PLANNING ORGANIZATION
TRANSPORTATION IMPROVEMENT PROGRAM
FEDERALLY-FUNDED PROJECTS

TOTAL ALL PROJECTS

Yearly Total	358,521	303,771	310,648	465,357
4 Year Total			1,438,297	

THIS PAGE INTENTIONALLY LEFT BLANK

Transportation Improvement Program (TIP)

PART TWO: 5-YEAR PROJECT LISTING

THIS PAGE INTENTIONALLY LEFT BLANK

Transportation Improvement Program (TIP)

PART TWO: 5-YEAR PROJECT LISTING
Funding Summary

THIS PAGE INTENTIONALLY LEFT BLANK

Fiscal Years 2014/2015 - 2018/2019

Transportation Improvement Program

Summary (Dollar amounts in thousands in YOE dollars)

	PROPOSED	TENTATIVE PROGRAM				5-YEAR
PROGRAM CATEGORIES	2014-2015	2015-2016	2016-2017	2017-2018	2018-2019	TOTALS
State Highway Program (Primary) and Interstate	1,030,993	791,751	782,599	1,090,336	846,584	4,542,263
Turnpike	85,172	184,331	63,347	291,461	3,699	628,010
Miami-Dade Expressway Authority (MDX)	163,568	221,735	251,462	139,299	63,449	839,513
County Roads (Secondary)	16,048	14,548	11,848	11,848	11,198	65,490
Road Impact Fee	59,983	36,950	41,175	42,784	44,259	225,151
Local Option Gas Tax	TBD	TBD	TBD	TBD	TBD	TBD
People's Transportation Plan (PTP)	40,908	36,953	16,030	3,000	0	96,891
Private Sector	TBD	TBD	TBD	TBD	TBD	TBD
Airport Development	45,125	61,252	56,923	43,889	50,150	257,339
Seaport Development	135,283	49,216	33,374	26,000	20,000	263,873
Multimodal Public Transportation Improvements (Additional federal funding applied for)	255,142	264,563	312,978	260,345	176,709	1,269,737
Tri-County Commuter Rail (SFRTA) (Accounted for in FDOT District 4)	46,334	25,850	40,125	31,090	27,000	170,399
TOTALS (not including SFRTA)	1,832,222	1,661,299	1,569,736	1,908,962	1,216,048	8,188,267

THIS PAGE INTENTIONALLY LEFT BLANK

Transportation Improvement Program (TIP)

PART TWO: 5-YEAR PROJECT LISTING

Primary State Highways and Intermodal Projects

THIS PAGE INTENTIONALLY LEFT BLANK

Fiscal Years 2014/2015 - 2018/2019[1]

Transportation Improvement Program (TIP)

State Transportation System and Major Projects

Florida Department of Transportation, District Six

This section of the Transportation Improvement Program (TIP) focuses on the State Transportation System and Major Projects located within Miami-Dade County. The projects listed include improvements to highways, transit, aviation, rail, seaport, freight, and bicycle/pedestrian modes over the next five fiscal years.

The FDOT, District Six section provides an overview of the following topics:

- The FDOT Five Year Work Program
- The Work Program Cycle
- Programs and Funding
- Strategic Intermodal System (SIS) Projects
- Other Major Corridor Improvements
- Intelligent Transportation System (ITS) Program
- Bicycle/Pedestrian Corridor Improvements
- Public Transportation Projects

[1] The State fiscal year (FY) identified as FY 2014/2015, runs from July 1, 2014 to June 30, 2015, and is referred to as FY 2015 hereafter in this report. Subsequent fiscal years, such as FY 2015/2016, will be referred to as FY 2016 and so on.

The Florida Department of Transportation's Five Year Work Program

The FDOT District Six Work Program is a major component of the Miami-Dade Metropolitan Planning Organization's (MPO) TIP. The Work Program, which is updated annually, is a project specific list of transportation activities and improvements that the FDOT will undertake during the next five-year period. It is developed by the District in cooperation with the Miami-Dade MPO, and is consistent with the MPO long range transportation plan, and MPO priorities. The projects must also meet the objectives of the 2060 Florida Transportation Plan (FTP). The first three years of the Adopted Work Program represent the State's commitment that local governments may rely on for planning purposes, and for the development of capital improvement elements of the local government comprehensive plans.

The Work Program Cycle

The Department coordinates development of the Work Program with the MPO TIP Committee process and input is received through public hearings. In the summer of 2013 FDOT began the new cycle to develop the "Tentative" Work Program for Fiscal Years (FY) 2015 - 2019. The final tentative program was sent to the Governor and the State Legislature for review in February 2014, and will become effective on July 1, 2014.

Programs and Funding

Program Descriptions

For budgeting purposes the FDOT's Work Program comprises five departmental programs: Product, Product Support, Operations and Maintenance, Fixed Capital and Other. An overview of each program is summarized below:

- **Product** - The FDOT's Work Program Product consists of all transportation improvement projects for highways, bridges, transit, aviation, rail, seaport, freight, and bicycle/ pedestrian modes. It also includes the land cost of right-of-way acquisition, resurfacing improvements for preservation of the transportation system, and safety programs.

- **Product Support** - Product Support includes preparation of planning studies, project development and environmental studies, design plans, right-of-way support costs for managing acquisition activities, environmental mitigation, and construction engineering and inspection of projects noted above under the heading – Product. It also includes management and program oversight for public transportation grants.

- **Operations and Maintenance** - Operations and Maintenance includes the activities necessary to maintain and operate the transportation infrastructure once it is constructed. This includes routine roadway and roadside maintenance, bridge inspection, traffic engineering and operations, toll collection, and enforcement of motor carrier compliance laws.

- **Fixed Capital** - Fixed Capital comprises Work Program development, financial services and budget, information systems, legal, personnel, and contract administration functions. It also includes construction and rehabilitation of department buildings and facilities.

- **Other** - Other activities include debt service, State Infrastructure Bank (SIB) loan payback, maintenance of the FDOT's mobile equipment, and operation of the FDOT warehouse and supply system.

Funding Overview

The Department's funds are allocated among seven Districts statewide. In Miami-Dade, the MPO, in consultation with the Department, determines the best use of Miami-Dade's share of funding. The Department's resources are primarily from federal and state dedicated sources. The State Transportation Trust Fund and the Federal Highway Trust Fund receive revenue from specific tax sources for transportation purposes. Additional funding for Work Program projects comes from local and discretionary sources. By statute, the Department must develop a program that is balanced to cash and revenue forecasts.

The Department has programmed approximately $3.1 billion for transportation product, product support, operations & maintenance, fixed capital and other over the next five years. The majority of the Department's $3.1 billion budget is applied to the product budget in the amount of $2.4 billion, which includes money spent on construction, public transportation, right-of-way, and other product. Approximately $1.8 billion (73.7%) of the product budget will go towards funding construction projects, which fall under four major construction categories: capacity improvement, safety, bridge, and resurfacing; approximately $384 million (16%) will go towards public transportation programs and services; approximately $214.6 million (8.9%) will go towards the purchasing of right-of-way; and the remaining $31.5 million (1.3%) will be applied to other product, which consists of County Transportation Programs such as the County Incentive Grant Program and the Transportation Alternatives Program.

Strategic Intermodal System (SIS) Projects

Florida's Strategic Intermodal System (SIS) is a transportation system that comprises facilities and services of statewide and regional significance. The SIS includes linkages that provide for smooth and efficient transfers between modes and major facilities. The SIS is intended to integrate all modes of transportation into a single intermodal transportation network. The SIS was established to efficiently serve the mobility needs of Florida's citizens and businesses, as well as visitors, and to position Florida as a worldwide economic leader, with enhanced global competiveness.

The SIS network of high-priority transportation facilities includes commercial airports, spaceports, deepwater seaports, freight rail terminals, passenger rail, intercity bus terminals, rail corridors, waterways and highways. These facilities carry more than 99% of all commercial air passengers, virtually all waterborne freight tonnage, almost all rail freight, 89 % of all interregional rail/bus passengers, more than 70% of all truck traffic and 55% of total traffic on the State Transportation System. The following are major SIS improvement projects in Miami-Dade County:

- **Miami Intermodal Center (MIC)**

  The Miami Intermodal Center (MIC) Program includes a Rental Car Center, the MIC Central Station, the Miami International Airport (MIA) Mover, and various access road and major highway improvements. To date, all roadway improvements have been completed, which facilitates safe and efficient access for area busineses and the travelling public while the MIC Program is under construction. The Rental Car Center opened and began operations on July 13, 2010, and the MIA Mover, an automated people mover connecting MIA and the MIC, became operational on September 9, 2011. Metrorail Orange Line opened to revenue service on July 28, 2012. The notice to proceed for construction of the MIC Central Station was given on May 18, 2011 and is anticipated to be opened to the public in June 2014.

  The MIC Central Station is an intermodal facility designed to accommodate and provide connectivity between various transportation modes. Built around the existing Tri-Rail tracks, the MIC Central Station will feature grade level tracks for Tri-Rail, Metrorail, AMTRAK, and future high-speed rail service. The MIC Central Station will also include service for intercity bus, private vehicle parking, Metrobus, taxis, and shuttle buses currently serving MIA.

- **Port of Miami Tunnel Construction (POMT)**

  The Port of Miami Tunnel (POMT) project is a public-private partnership where the responsibility to design, build, finance, operate, and maintain the project is transferred to the private sector. The POMT is currently under construction by the Miami Access Tunnel (MAT) Concessionaire, LLC, in partnership with the FDOT, Miami-Dade County and the City of Miami. Construction began May 24, 2010 and the tunnel is expected to be open to the public in May 2014. Widening of the

MacArthur Causeway Bridge is ongoing as well as the internal roadway system for Dodge Island at PortMiami. The Tunnel Boring Machine (TBM) began cutting into the ground in the eastbound direction on November 11, 2011 and broke out on Dodge Island (PortMiami) on July 31, 2012. Approximately 751 Concrete Tunnel Lining Rings were installed in the 4,186 linear feet (LF) bored eastbound tunnel. The TBM was then partially disassembled, turned around and reassembled to begin boring in the westbound direction. The TBM began cutting into the ground in the westbound direction on October 29, 2012 and broke out on Watson Island on May 6, 2013. Approximately 745 concrete tunnel lining rings were installed in the 4,152 LF of bored westbound tunnel. The TBM was then dismantled and shipped back to Germany. Installation of the tunnel interiors, Mechanical, Electrical, Fire Protection and Plumbing (MEFP) is in progress as well as ITS Systems and Control Buildings on each island. Once the project is completed, the concessionaire is required to operate and maintain the tunnel for a period of 30 years.

The POMT will link the Port directly to I-395 and I-95 via the MacArthur Causeway. It will improve traffic flow and safety in downtown Miami by reducing the number of cargo trucks and cruise related vehicles on congested downtown streets. The POMT will also help the Port remain competitive in seeking additional freight generated by the Panama Canal expansion project. The Port is the community's second largest economic generator, providing 176,000 jobs, $6.4 billion in wages, and $17 billion in economic output.

- **NW 25th Street Reconstruction and Viaduct Construction**

The NW 25th Street reconstruction and viaduct construction is divided into two separate projects. The first project, from the SR 826/Palmetto Expressway, east to 67th Avenue, is complete. The second project, from the SR 826/Palmetto Expressway, west to 89th Court, began construction in June 2012 and is scheduled to be completed in January 2016. The overall project includes: 1) the widening and reconstructing of NW 25th Street; and 2) building a viaduct (an elevated bridge) to separate truck traffic bound for the airport, from 25th Street.

With the completion of the second project, the viaduct is expected to alleviate heavy truck volumes, and improve traffic flow, on NW 25th Street. It is also anticipated to improve the movement of cargo to the west-side cargo facilities at MIA and to provide direct access from the Palmetto Expressway to MIA.

- **I-75/SR 826/Palmetto Expressway Express Lanes**

This project consists of the implementation of tolled express lanes along the SR 826/Palmetto Expressway from SR 968/Flagler Street to NW 154th Street and along I-75 from SR 826/Palmetto Expressway to NW 170th Street in Miami-Dade County. The project is approximately 13 miles in length and will provide continuity to the I-75 Express Lanes project in FDOT District Four, which extends to I-595 in Broward County. The design build phase for the first of five Broward County

segments commenced in 2013. The remaining four Broward County segments are scheduled to commence in 2014. The project is part of the emerging South Florida Express Lanes network. It will improve mobility, relieve congestion, accommodate future growth and development in the region, enhance emergency evacuation, and improve connectivity with SR 826, I-75, Gratigny Parkway, Florida's Turnpike, I-595, and the Sawgrass Expressway. The total construction cost for the Miami-Dade design build project is $244 million. Construction will begin in February 2014 and will last approximately three years. For information about the construction schedule or related information, please call Public Information Specialist Marta Rodriguez at (305) 470-5349 or visit www.PalmettoExpressLanes.com.

- **SR 826/Palmetto Expressway Corridor and Interchange Improvements**

  Historically, there is a great deal of traffic congestion along the north/south Palmetto Expressway corridor. In order to minimize impacts to the motoring public, local residents and businesses, FDOT divided the 16-mile corridor into 12 separate segments and developed construction plans for each of these segments. Eleven of the segments have been completed to date, with the last completed project being the Bird Road to Sunset reconstruction, completed in 2012. The largest and final segment, the SR 826/836 Interchange reconstruction, began construction in November 2009. It has a 5-year construction schedule, with planned completion in 2015. New ramps were opened to traffic in 2013 including; northbound SR 826 to eastbound SR 836, northbound SR 826 to NW 25th Street and southbound SR 826 to westbound SR 836. Twenty-three out of forty-five bridges have been opened to date and traffic on eastbound SR 836 has been shifted onto the permanent eastbound Collector Distributor Road to allow for the reconstruction on mainline eastbound SR 836. This project will enhance safety, add capacity and increase the efficiency for motorists using the Interchange.

- **SR 826/Palmetto Expressway Eastbound to SR 9A/I-95 Northbound Ramp Connection**

  The primary purpose of this project is to;

  1. Provide a direct ramp connection from eastbound SR 826/Palmetto Expressway to northbound I-95. The ramp connection, located within the Golden Glades Interchange, will lead to improved operations via a direct expressway-to-expressway connection between SR 826 and I-95, two of Miami-Dade's major expressways.
  2. Relocate the NW 12th Avenue on-ramp to I-95 northbound and southbound with an increase in ramp curvature to enhance safety.
  3. Provide Texas U-Turns at NW 12th Avenue and NW 17th Avenue interchanges.
  4. Widen the Turnpike connector to provide two lanes from the Turnpike southbound merging with the SR 836 eastbound to I-95 southbound traffic.
  5. Replace the SR 826 connector bridge and NW 167th Street westbound to I-95 ramp bridge to accommodate direct flyover connection ramp and SR 7/US 441 northbound lanes.
  6. Provide signalized dual left turn lanes from SR 826 to northbound Turnpike.

7. Relocate the Turnpike Connector to SR 7/US 441 Off-Ramp to increase distance between signals in order to improve operations along the Turnpike Connector.
8. Widen I-95 southbound from the interchange to NW 151st Street in order to accommodate the additional lane from the Turnpike Connector
9. Provide dual northbound left turn lanes of NW 2nd Avenue and NW 167th Street intersection to improve intersection operations.

Approximately $118 million has been programmed for construction and construction support in FY 2017. The project development and environment activities are currently underway.

- **SR 997/Krome Avenue Corridor Improvements**

  SR 997/Krome Avenue is a major north-south SIS corridor that extends from US 1 in Florida City to US 27/Okeechobee Road. The Krome Avenue corridor serves a mix of users ranging from commuters, trucks, and farm equipment within the agricultural area. This project will improve safety for all users along the corridor. The existing two-lane undivided roadway will be widened to a four-lane divided section with inside and outside shoulders. Upon completion, there will be two northbound lanes and two southbound lanes. This corridor has been broken down into several segments for design and construction with notable progress as follows:

1. SR 94/Kendall Drive to SR 90/SW 8th Street - Construction and widening to 4 lanes is expected to begin in June 2015.
2. SW 136th Street to SR 94/Kendall Drive. - Construction and widening to 4 lanes is expected to begin in February 2016.
3. SR 90/SW 8th Street to Mile Post 2.754 – Construction and widening to 4 lanes is expected to begin in May 2017.
4. Mile Post 2.754 to Mile Post 5.122 - This project is currently in the design phase. Construction and widening to 4 lanes is expected to begin in February 2018.
5. Mile Post 5.122 to Mile Post 8.151 - This project is currently in the design phase. Construction and widening to 4 lanes is expected to begin in January 2019.
6. Mile Post 8.151 to Mile Post 10.935 - This project is currently in the design phase. Construction and widening to 4 lanes is expected to begin in February 2019.
7. Mile Post 10.935 to Okeechobee Road/Mile Post 14.184 - This project is currently in the design phase. Construction and widening to 4 lanes is expected to begin in December 2019.

For the segments from SW 296th Street to SW 232nd Street, from SW 232nd Street to SW 184th Street/Eureka Drive, and from SW 184th Street/Eureka Drive to SW 136th Street, Project Development and Environment (PD&E) activities are expected to be completed by September 2014.

- **I-395 Corridor Improvements**

  This project involves the rebuilding of the Interstate 395 (I-395) corridor from its terminus at the west of the I-95/Midtown Interchange (I-95/State Road 836/I-395) to its corridor terminus at the West Channel Bridges of US 41/MacArthur Causeway, approximately 1.7 miles. I-395 is a major east-west connector serving Miami Beach and the port. Proposed improvements include: (1) Building new elevated ramps (one eastbound and one westbound) that will provide direct linkage between I-95 and I-395. (2) Improving roadway design including updating the alignment and upgrading the roadway surface. (3) Creating an aesthetically appealing bridge. (4) Building vertically higher structures that will improve the visual quality of the bridge. The construction cost is estimated between $500 million and $600 million.

- **SR 25/US 27/Okeechobee Road Improvements**

  A PD&E study is being conducted for SR 25/US 27/Okeechobee Road from SR 997/Krome Avenue to NW 79th Avenue in order to identify feasible improvements along the corridor. Major improvements are needed to address operational, safety and capacity deficiencies along the corridor at the access points. With these improvements, it is envisioned that, corridor operations/level of service will be improved, throughput along the corridor will be increased and efficient transfers between modes will be provided which is critical to Florida's economy and sustained growth. A public hearing on the PD&E study is anticipated for September 2014 and is expected to be completed in February 2015.

Other Major Corridor Improvements

The following are major corridor improvement projects in Miami-Dade County.

- **SR 823/NW 57th Avenue/Red Road Corridor Improvements**

  This project includes reconstruction of the existing roadway and widening to 6 lanes with a raised median. It also includes milling and resurfacing the existing 6-lane divided facility from West 78th Street to West 84th Street. The retaining wall along the Red Road canal will be improved. The work also includes improved drainage, new sidewalks along the east side, new signalization, new lighting, and landscaping. The project will enhance safety, add capacity, and increase efficiency for motorists using the corridor. All segments of this project are fully funded in the 5-year Work Program. Construction of

improvements to the segment from Okeechobee Road to West 23rd Street has been completed. The corridor improvements along remaining segments have been progressing as follows:

- West 23rd Street to West 46th Street and West 46th Street to West 53rd Street – Construction of the improvement to these segments is currently underway with completion scheduled for December 2014 and October 2014 respectively.
- West 53rd Street to West 65th Street, and West 65th Street to West 84th Street – The design of the improvements along these segments will be completed in February 2014 with letting of the construction contract scheduled for October and November, 2014.

- **SR 847/NW 47th Avenue From SR 860/NW 183rd Street to Premier Parkway (Broward)**

  A PD&E study is being conducted for a 2.3 mile segment of SR 847/NW 47th Avenue from north of SR 860/NW 183rd Street/Miami Gardens Drive (Miami-Dade County) to Premier Parkway (Broward County) in order to identify feasible improvements along this corridor. Major improvements are needed to accommodate projected traffic growth in the area throughout the design year 2040. The study goals are to evaluate alternatives to increase roadway capacity, improve safety, improve access to transit, and make Americans with Disabilities Act (ADA) compliant intersection improvements. The PD&E study is expected to be completed in August 2014, final design is anticipated to be completed in May 2017, and construction is anticipated to begin in October 2018.

- **SR 968/SW 1st Street at Miami River Bridge # 870660**

  The existing SW 1st Street bascule bridge is a low-level bascule (movable) bridge spanning the Miami River and carrying the eastbound lanes of a one-way pair facility that comprises Flagler Street (westbound lanes) and SW 1st Street. The purpose of the project is to replace the existing bascule bridge. The PD&E Study for this project was completed and LDCA was granted in December 2013. The project is currently in the design phase. The construction is anticipated to commence in August 2018.

Below is a selection of other improvement projects included in the 5-year Work Program.

Roadway	Project Type	Project Area
SR 9A/I-95 (Northbound)	Rigid Pavement Rehabilitation	From NW 103rd Street to Biscayne River Canal
SR 9A/I-95	Rigid Pavement Rehabilitation	From NW 8th Street to NW 79th Street
SR 7/NW 7th Avenue	Flexible Pavement Reconstruction	From NW 8th Street to NW 36th Street
SR 968/W Flagler Street	Flexible Pavement Reconstruction	From west of SR 9/27 Avenue to W 14th Avenue
NW 87th Avenue	New Road Construction	From NW 74th Street to NW 103rd Street

Intelligent Transportation System (ITS) Program

FDOT's District Six Intelligent Transportation Systems (ITS) Program uses advanced electronic technologies to manage our state highway system in Miami-Dade and Monroe Counties. These technologies serve as the framework that provide the program's traffic management, incident management and traveler information services 24 hours per day, 7 days per week. Together, these services are helping to increase the efficiency of our highways and are providing drivers with safer and more reliable trips.

The program has proven to be a results-driven and cost-effective alternative to traditional roadway widening projects. It has reduced travel delay by 41.5% since 2005; thus saving drivers approximately $1.7 billion dollars in travel delay-related costs. Because of the benefits provided by services such as the 511 Traveler Information Service, 95 Express, Ramp Signaling and Road Ranger Service Patrols among others, the program achieved its highest return on investment to date, with a benefits to cost ratio of $36.48 for every $1 invested in ITS.

Bicycle/Pedestrian Corridor Improvements

The bicycle/pedestrian network is a component of the overall transportation system. The Department evaluates bicycle & pedestrian improvements in conjunction with all capacity and resurfacing projects. Bicycle & pedestrian projects are also implemented by local agencies who oversee construction and management. In addition, some projects are funded through the Federally funded Transportation Alternatives Program (TAP). Safe Routes to School (SRTS) projects are another category of bicycle & pedestrian improvements focused on school zones and are implemented by Miami-Dade County. The budgeted costs for TAP and SRTS projects in the FY 2015 – 2019 Work Program are $14.4 million and $5.5 million dollars respectively. Below is a snapshot of bicycle/pedestrian projects included in the FY 2015 - 2019 Work Program.

Project Segment	Project Type	Project Area
Village of Pinecrest	Bike path/trail	Various Citywide Bicycling Improvements
Downtown Development Authority	Bike path/trail	Various downtown locations
City of Miami Springs	Bike path/trail	Providing access to the Curtis Mansion as trailhead
Town of Miami Lakes	Bike path/trail	Various locations citywide
City of Miami Gardens	Pedestrian Safety Improvements	NW 179th Street Along Canal from NW 42nd Avenue to NW 39th Avenue & NW 39th Avenue Along Canal from NW 179th Street to NW 191st Street
Biscayne Trail Segment D	Bike path/trail	From SW 328th Street/SW 137th Avenue to Homestead Bayfront Park
Overtown Greenway	Bike path/trail	Along NW 11th Street between NW 7th Avenue and NW 12th Avenue
Safe Routes to School Infrastructure Projects	Pedestrian Safety Improvements	Biscayne, Perrine and Coral Reef Elementary Schools

Public Transportation Projects

Travel options are critical in an area such as Miami-Dade County. The Department works with the Miami-Dade MPO, Miami-Dade Transit (MDT), Miami-Dade Aviation, Port of Miami, and the South Florida Regional Transportation Authority (SFRTA) to implement multiple projects. The following are public transportation projects from the Work Program:

- **Dredging of the Miami Harbor**

  The U.S. Army Corps of Engineers is managing the project that will be completed in approximately 18 months at the same time the expanded Panama canal is scheduled to open. FDOT is contributing $112 million to funding the $220 million project while Miami-Dade County's share is $108 million.

  This project includes required permitting and mitigation, utility relocation and associated work necessary to dredge surrounding channels and the development of permanent dredge disposal site. These improvements include the deepening of the entrance channel (Cuts 1-2) to a depth of 52 feet, widening the outermost portion of Cut-1, and deepening and widening Cut -3 and the South Ship (Fisherman's) Channel to a depth of 50 feet. In addition, the Fisher Island Turning Basin in Cut-3 is deepened and expanded, the Lummus Island Turning Basin would be deepened to a depth of 50 feet and a turn widener will be added to the southern intersection of Cut-3 with the South Ship Channel. The construction also includes the strengthening of the bulkhead along wharves one through seven, environmental mitigation for sea grass restoration and artificial reef development, and all project environmental monitoring.

- **State Transit Block Grant to MDT for operating costs**

  This grant provides operating assistance for Miami-Dade Transit's Fixed Route Bus Service. The Metrobus fixed route bus service is run by Miami-Dade Transit and operates seven days a week, twenty-four hours per day. A total of 93 routes comprise MDT's regular bus service structure which are served by a total fleet of 823 buses and two contracted routes with seven buses. Metrobus includes local, feeder, circulator, limited-stop, express, and Bus Rapid Transit (BRT) Arterial Busway services. The FDOT provides 50% State Participation Rate for this program.

- **MDT Biscayne Boulevard Bus Enhancement**

  The Biscayne Boulevard Corridor (Corridor) generally defined as U.S. Route 1 from the Downtown Miami area to the Aventura Mall near the Miami-Dade – Broward County line, is one of the busiest transit corridors in Miami-Dade County (County). The Corridor extends approximately 15 miles through the historic core of the County that was developed along the Florida East Coast (FEC) railroad linking Aventura, North Miami, North Miami Beach, and Miami Shores with the County's Central Business District located in the Downtown Miami area. The MPO has taken the lead to complete studies to develop implementation plans for Enhanced Bus Services (EBS). An EBS along Biscayne Boulevard will replace the existing Route 93. This study was tasked with identifying transit infrastructure improvements, defining service

characteristics, capital needs, and fleet requirements. The scope of the implementation plan also included a branding plan, a strategy for developing a visual identity for all MDT enhanced bus services. This study seeks to maintain consistency with previous and ongoing planning efforts while advancing the status of transit planning in the County.

- **SR 836 Enhanced Bus Service (East-West Corridor)**

  This Enhanced Bus Service operates with ten minutes headways using 11 new 60 foot Articulated Buses, Robust Stations, Transit Signal Priority, Wi-Fi, Real-Time "Where is the Bus?" information as well as a Park and Ride/Transit Terminal Station at SW 8th Street and SW 147th Avenue.

- **NW 27 Avenue Enhanced Bus Service**

  The NW 27th Avenue EBS will be anchored by the MIC on the southern end of the corridor, providing connectivity among Metrorail, Metrobus, MIA, Tri-Rail, Amtrak, and Greyhound. A new transit terminal and park-and-ride facility will be constructed at NW 215th Street near the Broward County Line at the northern end of the corridor. Enhanced transit stations will be spaced at approximately one-mile intervals along the corridor and major destinations. The NW 27th Avenue EBS will provide rapid bus service every ten minutes during peak periods and every 20 minutes during the off-peak. Service will be provided in new 60 foot articulated alternative fuel buses, with low-floors for faster boarding and alighting, larger seating areas with additional leg room for comfort and Wi-Fi.

FDOT, District Six - State Transportation System and Major Projects

A sampling of other public transportation projects from the Work Program includes:

Project Type and Project Name
Transit
MDT additional elevators at Dadeland North Metrorail Station
MDT 95 Express Urban Corridor Improvements
Aviation
MIA Concourse D East Roof Rehabilitation – Scheduled to begin construction in 2015
MIA Park Six Garage (1670 spaces) – Scheduled to begin construction in 2016
MIA Concourse E Satellite Life Safety Improvement – Scheduled to begin construction in 2015
MIA Concourse E Satellite Automatic People Mover – Project underway
MIA Runway 12/30 Rehabilitation – Construction underway
MIA Concourse H Internalization – Scheduled to begin construction in 2015
MIA Way Finding Signs – Procurement of signs underway
MIA Perimeter Road Widening and Realignment – Scheduled to begin construction in 2016

Project Type and Project Name
Rail
Passenger and Freight Rail Safety Projects
Railroad Crossing Surface Rehabilitation Projects
SR 823/Red Road widening, including Railroad Crossing Surface widening and Railroad Signal upgrades
Seaport
Post Panamax Gantry Cranes at PortMiami

2015 - 2019 TENTATIVE FIVE YEAR WORK PROGRAM

MIAMI-DADE COUNTY

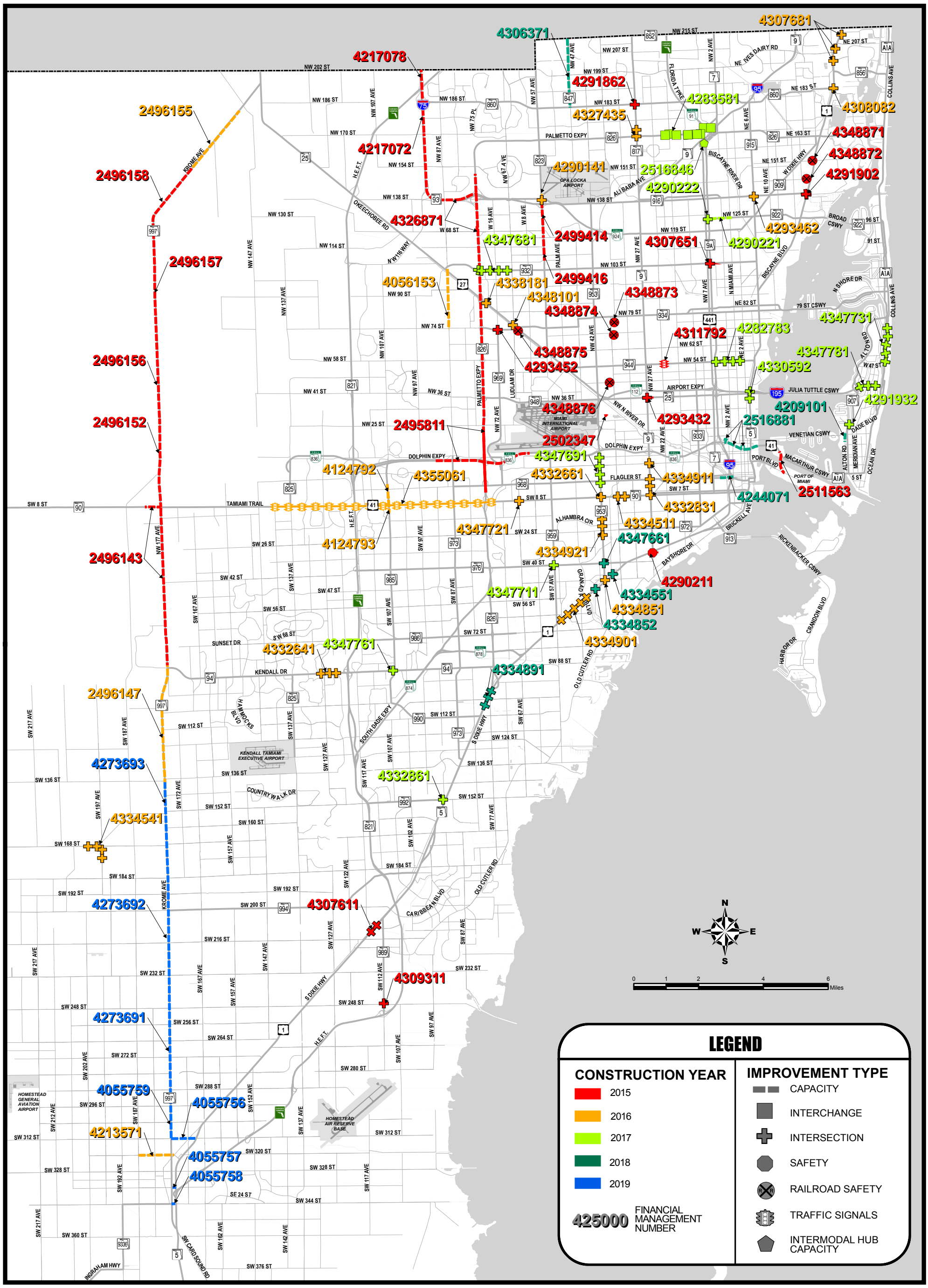

LEGEND

CONSTRUCTION YEAR

- 2015
- 2016
- 2017
- 2018
- 2019

425000 FINANCIAL MANAGEMENT NUMBER

IMPROVEMENT TYPE

- CAPACITY
- INTERCHANGE
- INTERSECTION
- SAFETY
- RAILROAD SAFETY
- TRAFFIC SIGNALS
- INTERMODAL HUB CAPACITY

FDOT

FLORIDA DEPARTMENT OF TRANSPORTATION DISTRICT SIX

CAPACITY, INTERCHANGE, INTERSECTION, SAFETY, AND TRAFFIC OPERATIONS

May 1st, 2014

THIS PAGE INTENTIONALLY LEFT BLANK

2015 - 2019 TENTATIVE FIVE YEAR WORK PROGRAM

MIAMI-DADE COUNTY

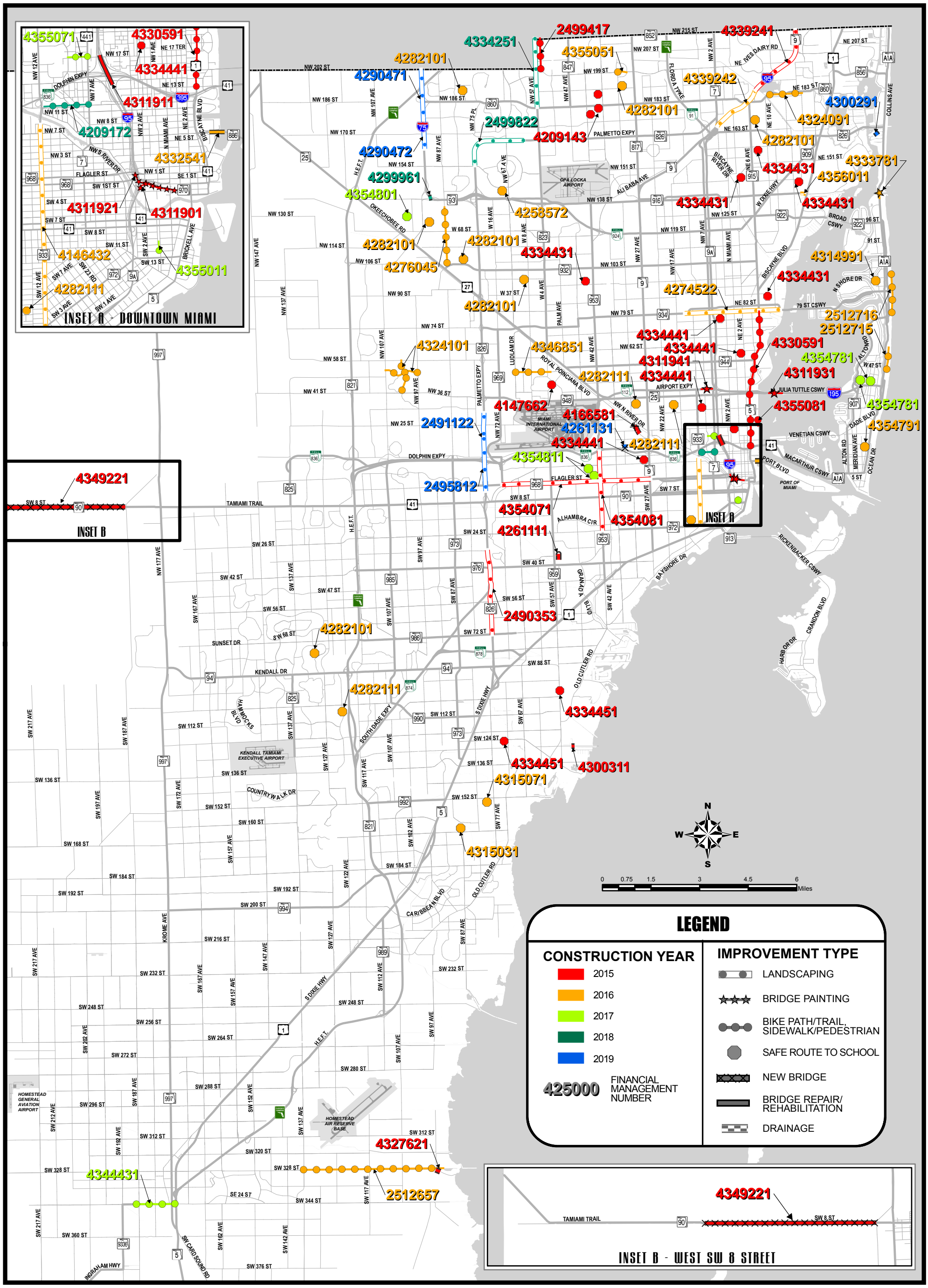

FDOT

FLORIDA DEPARTMENT OF TRANSPORTATION DISTRICT SIX

BICYCLE, PEDESTRIAN, DRAINAGE, BRIDGE AND LANDSCAPING IMPROVEMENT PROJECTS

February, 2014

THIS PAGE INTENTIONALLY LEFT BLANK

2015 - 2019 TENTATIVE FIVE YEAR WORK PROGRAM
MIAMI-DADE COUNTY

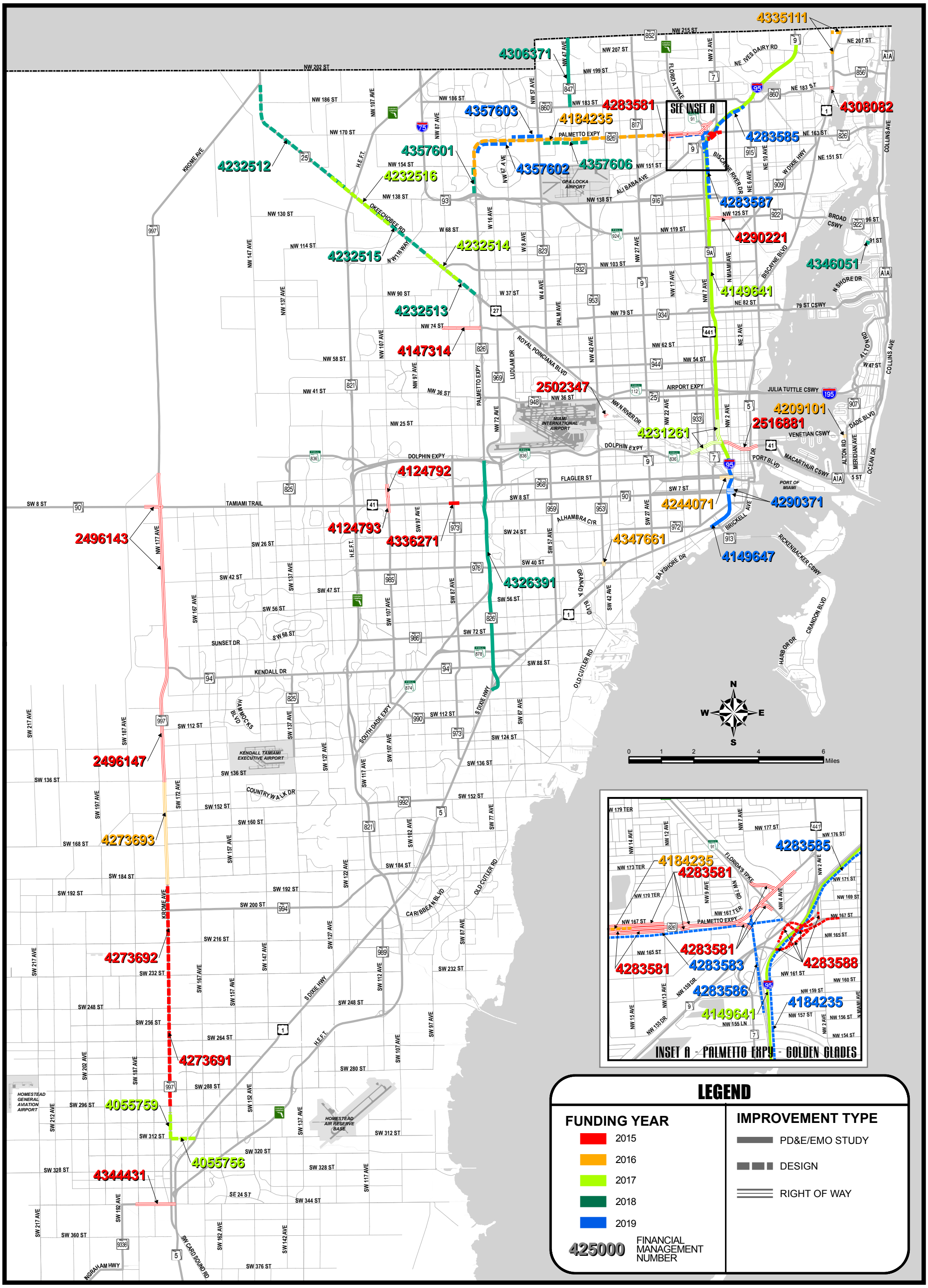

FDOT

FLORIDA DEPARTMENT OF TRANSPORTATION DISTRICT SIX

PD&E, DESIGN AND ROW PROJECTS

May 1st, 2014

THIS PAGE INTENTIONALLY LEFT BLANK

2015 - 2019 TENTATIVE FIVE YEAR WORK PROGRAM
MIAMI-DADE COUNTY

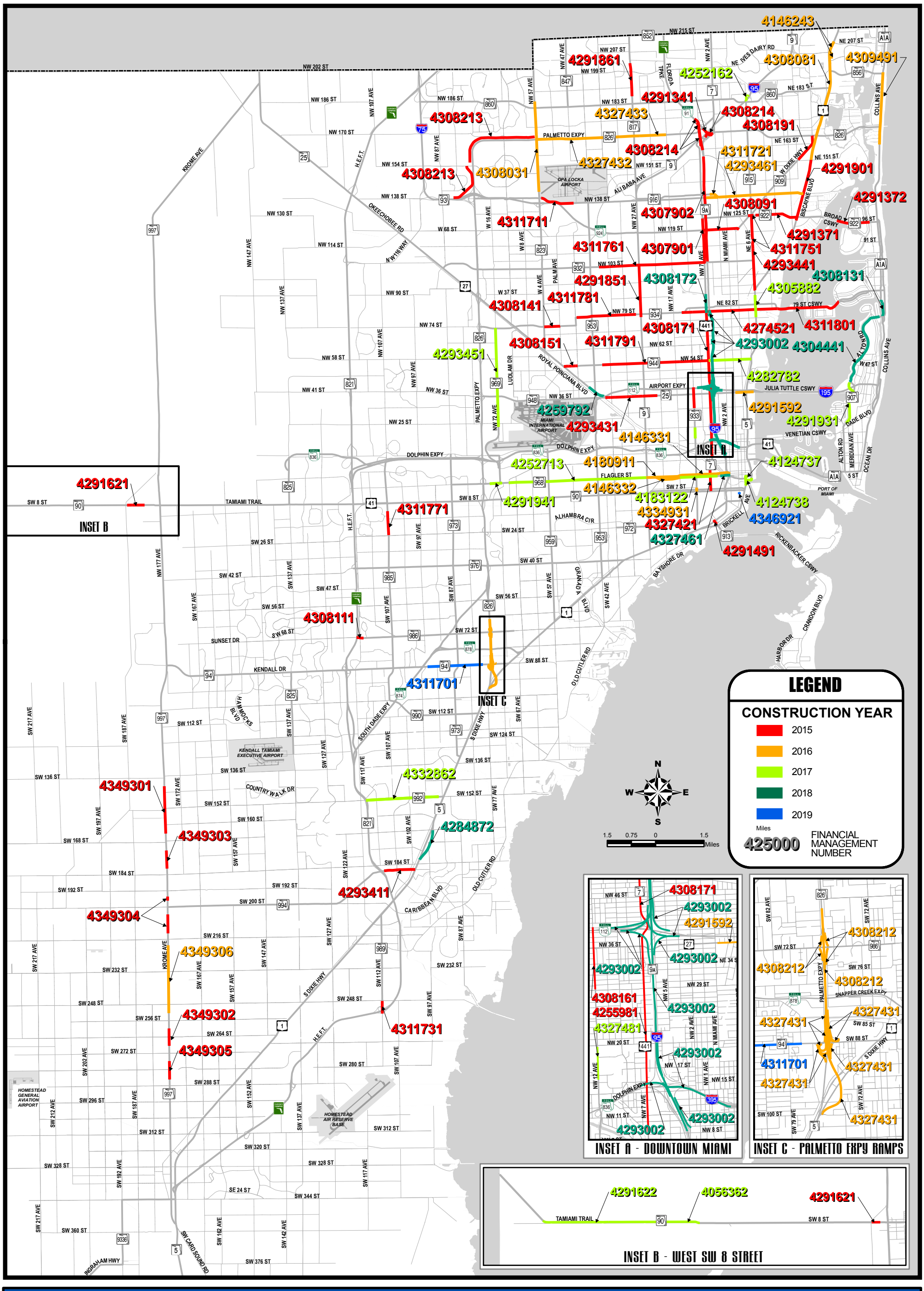

FDOT

FLORIDA DEPARTMENT OF TRANSPORTATION DISTRICT SIX

RESURFACING, RESTORATION, AND REHABILITATION (RRR) PROJECTS

February, 2014

THIS PAGE INTENTIONALLY LEFT BLANK

How do I get to full project costs and other project details?

Projects on the Strategic Intermodal System (SIS)

The normal project production sequence is to have a Project Development and Environment (PD&E) phase, a Design (PE) phase, a Right of Way (ROW) phase and a Construction (CST) phase. Some projects may not have a ROW phase, if land is not needed to complete the project. Costs on the TIP pages for projects on the SIS will have historical costs, five years of the current TIP and five years beyond the current TIP, which may or may not be the total project cost. If there is no CST phase on the TIP page, then the entry will probably not be reflective of the total project cost. For some projects, such as resurfacing, safety or operational projects, there may not be a total cost provided but rather additional details on that program.

The SIS is a network of high priority transportation facilities which includes the state's largest and most significant commercial service airports, spaceport, deepwater seaports, freight rail terminals, passenger rail and intercity bus terminals, rail corridors, waterways and highways. All projects on the

MIAMI-DADE METROPOLITAN PLANNING ORGANIZATION
TRANSPORTATION IMPROVEMENT PROGRAM
PRIMARY STATE HIGHWAYS AND INTERMODAL

HIGHWAYS

MPO Project Num:	DT2516881
LRTP Ref.:	p. 4-35, C-33*
County:	MIAMI-DADE
Roadway ID:	87200000
Lanes Exist:	2
Lanes Improved:	2
Lanes Added:	1
Project Length:	1.693
District:	06

Project Description: SR 836/I-395 FROM W OF I- ... ARTHUR CSWY

BRIDGE-REPLACE AND ADD LANES

SIS or Non-SIS: Yes

SIS Identifier

LRTP Reference

	PHASE :	Funding Source	<2015	2014 - 2015	2015 - 2016	2016 - 2017	2017 - 2018	2018 - 2019	>2019	All Years
			Proposed Funding (in $000s)							
RESPONSIBLE AGENCY: MANAGED BY FDOT		Total	11	0	0	0	15,500	0	0	15,511
	RIGHT OF WAY	DI	9,000	0	0	0	0	0	0	9,000
	RIGHT OF WAY	DS	14,239	380	0	0	0	0	0	14,618
	RIGHT OF WAY	DIS	2,097	0	0	0	0	0	0	2,097
	RIGHT OF WAY	DIH	1,366	0	0	0	0	0	0	1,366
	RIGHT OF WAY	BNDS	1,027	0	0	0	0	0	0	1,027
	RIGHT OF WAY	BNCA	24	0	0	0	0	0	0	24
	RIGHT OF WAY	BNIR	114,262	9,500	0	0	0	0	0	123,762
	RIGHT OF WAY	DIRS	0	299	0	0	0	0	0	299
RESPONSIBLE AGENCY: MANAGED BY FDOT		Total	142,015	10,179	0	0	0	0	0	152,194

Item Segment TOTAL ALL Years ALL Phases: 972,639

Item Number: 251688 Item TOTAL ALL Years ALL Phases All Segments: 972,639

*C-33 refers to page from the 2035 LRTP Cost Feasible Project List, which can be found at http://www.miamidade2035transportationplan.com/docs/Miami-Dade2035-FinancialResourcesReportAppB.pdf

SIS will have a SIS identifier on the TIP page (See example TIP page below).

For costs beyond the five year window, access to the Long Range Transportation Plan (LRTP) is provided. The link to the LRTP is http://www.miamidade2035transportationplan.com/docs/Miami-Dade2035-FinancialResourcesReportAppB.pdf. The LRTP reference on the TIP page provides information necessary to locate the full project costs and/or additional details regarding the project in the LRTP (see example below). If there is no LRTP reference in the TIP, full project costs are provided in the TIP.

FINANCIAL RESOURCES REVIEW AND UPDATE
MIAMI-DADE LONG RANGE TRANSPORTATION PLAN UPDATE TO THE YEAR 2035

Appendix B: Miami-Dade LRTP Cost Feasible Projects (Fully Funded and Partially Funded Projects) - cont'd

Facility	From	To	Description	YOE Cost (in millions) by Priority											
				II 2015 - 2020				III 2021 - 2025				IV 2026 - 2035			
				PDE/ Design	ROW	CST	OM	PDE/ Design	ROW	CST	OM	PDE/ Design	ROW	CST	OM
Freight Rail Safety and Security			Safety and security enhancements of freight transportation system, including grade crossing improvements and signal upgrades									$12.2		$60.8	
I-395	East of I-95	MacArthur Causeway Bridge	Major capital improvement		$210.9					$397.5				$795.0	
Medley Bridge/ Canal Improvement Program	NW 121 Way, NW 116 Way, NW 105 Way, NW 79 Ave		Improve the connections between Okeechobee Rd and Medley through a combination of bridge widening and canal improvements (NW 121 Way, NW 116 Way, NW 105 Way, NW 79 Ave)									$2.0		$8.2	
NW 82nd Avenue	NW 8th Street	NW 12th Street	New 4 lanes									$2.4	$0.4	$39.8	$0.3
NW 97th Avenue	NW 58th Street	NW 74st Street	New 4 lanes / Widen to 4 lanes									$4.4		$21.8	$0.2
NW 170th Street	HEFT	NW 97th Avenue	New 6 lanes									$13.6	$17.0	$67.8	$1.2
Perimeter Road	NW 20th Street	NW 57th Avenue	Widen to 4 lanes (2 to 4)									$5.9		$29.7	$0.8

C-33 Miami-Dade Metropolitan Planning Organization

Non-Strategic Intermodal System (SIS) Projects

The normal project production sequence is to have a Project Development and Environment (PD&E) phase, a Design (PE) phase, a Right of Way (ROW) phase and a Construction (CST) phase. Some projects may not have a ROW phase, if land is not needed to complete the project. Costs on the TIP pages for projects not on the SIS will have historical costs and five years of the current TIP, which may or may not be the total project cost. If there is no CST phase on the TIP page, then the entry will probably not be reflective of the total project cost. For some projects, such as resurfacing, safety or operational projects, there may not be a total cost provided but rather additional details on that program.

Total project cost and other project details will be accessible in the TIP for all non-SIS projects in the TIP. Projects not on the SIS will have a Non-SIS identifier on the TIP page (See example TIP page below).

MIAMI-DADE METROPOLITAN PLANNING ORGANIZATION
TRANSPORTATION IMPROVEMENT PROGRAM
PRIMARY STATE HIGHWAYS AND INTERMODAL

HIGHWAYS

MPO Project Num:	DT2499416
LRTP Ref.:	p. 4-33, C-30*
County:	MIAMI-DADE
Roadway ID:	87002000
Lanes Exist:	4
Lanes Improved:	4
Lanes Added:	2
Project Length:	.711
District:	06

Project Description: SR 823/NW 57 AVENUE FROM W 53 ... EET

Type: ADD LANES & RECONSTRUCT SIS or Non-SIS: No

Non-SIS Identifier

LRTP Reference

PHASE :	Funding Source	Proposed Funding (in $000s)							
		<2015	2014 - 2015	2015 - 2016	2016 - 2017	2017 - 2018	2018 - 2019	>2019	All Years

Item Segment TOTAL ALL Years ALL Phases: 23,907

Item Number: 249941 Item TOTAL ALL Years ALL Phases All Segments: 164,077

*C-30 refers to page from the 2035 LRTP Cost Feasible Project List, which can be found at http://www.miamidade2035transportationplan.com/docs/Miami-Dade2035-FinancialResourcesReportAppB.pdf

For costs beyond the five year window, access to the Long Range Transportation Plan (LRTP) is provided. The link to the LRTP is http://www.miamidade2035transportationplan.com/docs/Miami-Dade2035-FinancialResourcesReportAppB.pdf. The LRTP reference on the TIP page provides information necessary to locate the full project costs and/or additional details regarding the project in the LRTP (see example below). If there is no LRTP reference in the TIP, full project costs are provided in the TIP.

FINANCIAL RESOURCES REVIEW AND UPDATE
MIAMI-DADE LONG RANGE TRANSPORTATION PLAN UPDATE TO THE YEAR 2035

Appendix B: Miami-Dade LRTP Cost Feasible Projects (Fully Funded and Partially Funded Projects) - cont'd

Facility	From	To	Description	YOE Cost (in millions) by Priority											
				II 2015 - 2020				III 2021 - 2025				IV 2026 - 2035			
				PDE/ Design	ROW	CST	OM	PDE/ Design	ROW	CST	OM	PDE/ Design	ROW	CST	OM
Port of Miami			Construct parking garage - intermodal hub capacity			$10.5									
South Beach bus transfer station			New South Beach bus transfer station			$1.8									
SR 25/Okeechobee Road	at NW 154th Street		Traffic signals			$1.9									
SR 823/NW 57th Avenue/Red Road	W 19th Street	W 23rd Street	Widen to 6 lanes (4 to 6)			$31.5									
SR 823/NW 57th Avenue/Red Road	Okeechobee Road	W 19th Street	Widen to 5 lanes (4 to 5)			$15.4									
SR 823/NW 57th Avenue/Red Road	W 53rd Street	W 65th Street	Widen to 6 lanes (4 to 6)			$25.9									
SR 823/NW 57th Avenue /Red Road	W 23rd Street	W 46th Street	Widen to 6 lanes (4 to 6)			$43.2									
SR 860/NW 186th Street/Miami Gardens Drive	NW 97th Avenue	I-75	New 4 lanes	$2.2	$15.8	$10.9									
SR 997/Krome Avenue	SW 136th Street	Kendall Drive	Widen to 4 lanes (2 to 4)	$12.36		$46.89									
SR 997/Krome Avenue	SR 94/ Kendall Drive	SR 90/SW 8th Street	Widen to 4 lanes (2 to 4)			$52.9									
SW 137th Avenue	US-1	SW 184th Street	Widen to 4 lanes (2 to 4)			$28.8									
SW 137th Avenue	SW 24th Street	SW 8th Street	Widen to 6 lanes (4 to 6)	$0.6		$8.5	$0.1				$0.3				$0.7
SW 264th Street	US-1	SW 147th Avenue	New 2-lane	$0.1	$0.5	$2.5	$0.1				$0.1				$0.2
SW 264th/SW 268th St	SW 147th Ave	SW 112th Avenue	Roadway improvements	$1.3	$4.1	$20.7	$0.4				$0.9				$2.2

C-30 Miami-Dade Metropolitan Planning Organization

HIGHWAYS

MPO Project Num:	DT2485941
LRTP Ref.:	p. F-9
County:	DIST/ST-WIDE
Roadway ID:	
Lanes Exist:	0
Lanes Improved:	0
Lanes Added:	0
Project Length:	.000
District:	06

Project Description: **DISTRICTWIDE ROW MAP PREPARATION**

Type of Work: **PRELIMINARY ENGINEERING**

SIS or Non-SIS: **No**

Extra Description:

		Proposed Funding (in $000s)							
PHASE :	Funding Source	<2015	2014 - 2015	2015 - 2016	2016 - 2017	2017 - 2018	2018 - 2019	>2019	All Years
PRELIMINARY ENGINEERING	DIH	911	50	50	50	50	0	0	1,111
	Total	**911**	**50**	**50**	**50**	**50**	**0**	**0**	**1,111**

RESPONSIBLE AGENCY: **MANAGED BY FDOT**

Item Segment TOTAL ALL Years ALL Phases: 1,111

Item Number: 248594 **Item TOTAL ALL Years ALL Phases All Segments: 1,111**

HIGHWAYS

MPO Project Num:	DT2490351
LRTP Ref.:	p. 4-28
County:	MIAMI-DADE
Roadway ID:	87260000
Lanes Exist:	8
Lanes Improved:	8
Lanes Added:	4
Project Length:	2.234
District:	06

Project Description: **SR 826/PALMETTO EXPY** **FROM N OF SUNSET DR/SW 72 STREET** **TO SW 32ND STREET**

Type of Work: **INTERCHANGE - ADD LANES**

SIS or Non-SIS: **Yes**

Extra Description:

	PHASE :	Funding Source	Proposed Funding (in $000s) <2015	2014 - 2015	2015 - 2016	2016 - 2017	2017 - 2018	2018 - 2019	>2019	All Years
	CONTRACT INCENTIVES		4,845	0	0	0	0	0	0	4,845
RESPONSIBLE AGENCY: **MANAGED BY FDOT**		**Total**	**4,845**	**0**	**0**	**0**	**0**	**0**	**0**	**4,845**
	DESIGN BUILD		64,323	0	0	0	0	0	0	64,323
	DESIGN BUILD		131,826	0	0	0	0	0	0	131,826
RESPONSIBLE AGENCY: **MANAGED BY FDOT**		**Total**	**196,149**	**0**	**0**	**0**	**0**	**0**	**0**	**196,149**
	PRELIMINARY ENGINEERING		451	0	0	0	0	0	0	451
	PRELIMINARY ENGINEERING		662	0	0	0	0	0	0	662
	PRELIMINARY ENGINEERING		7,054	0	0	0	0	0	0	7,054
RESPONSIBLE AGENCY: **MANAGED BY FDOT**		**Total**	**8,168**	**0**	**0**	**0**	**0**	**0**	**0**	**8,168**
	RAILROAD & UTILITES		200	0	0	0	0	0	0	200
	RAILROAD & UTILITES		1,334	0	0	0	0	0	0	1,334
RESPONSIBLE AGENCY: **MANAGED BY FDOT**		**Total**	**1,534**	**0**	**0**	**0**	**0**	**0**	**0**	**1,534**
	RIGHT OF WAY		44	0	0	0	0	0	0	44
	RIGHT OF WAY		11,515	0	0	0	0	0	0	11,515
RESPONSIBLE AGENCY: **MANAGED BY FDOT**		**Total**	**11,560**	**0**	**0**	**0**	**0**	**0**	**0**	**11,560**

HIGHWAYS

MPO Project Num:	DT2490351
LRTP Ref.:	p. 4-28
County:	MIAMI-DADE
Roadway ID:	87260000
Lanes Exist:	8
Lanes Improved:	8
Lanes Added:	4
Project Length:	2.234
District:	06

Project Description: **SR 826/PALMETTO EXPY** **FROM N OF SUNSET DR/SW 72 STREET** **TO SW 32ND STREET**

Type of Work: **INTERCHANGE - ADD LANES** SIS or Non-SIS: **Yes**

Extra Description:

PHASE :	Funding Source	Proposed Funding (in $000s) <2015	2014 - 2015	2015 - 2016	2016 - 2017	2017 - 2018	2018 - 2019	>2019	All Years

Item Segment TOTAL ALL Years ALL Phases: 222,256

Item Number: 249035 **Item TOTAL ALL Years ALL Phases All Segments: 224,110**

MPO Project Num:	DT2490352
LRTP Ref.:	p. 4-28
County:	MIAMI-DADE
Roadway ID:	87260000
Lanes Exist:	2
Lanes Improved:	2
Lanes Added:	1
Project Length:	.162
District:	06

Project Description: **SR 826/PALMETTO EXPY** **FROM: SB EXIT RAMP** **TO: BIRD ROAD**

Type of Work: **ADD RIGHT TURN LANE(S)** SIS or Non-SIS: **Yes**

Extra Description:

PHASE :	Funding Source	Proposed Funding (in $000s) <2015	2014 - 2015	2015 - 2016	2016 - 2017	2017 - 2018	2018 - 2019	>2019	All Years
PRELIMINARY ENGINEERING		24	0	0	0	0	0	0	24
RESPONSIBLE AGENCY: **MANAGED BY FDOT**	**Total**	**24**	**0**	**0**	**0**	**0**	**0**	**0**	**24**
CONSTRUCTION		305	0	0	0	0	0	0	305
RESPONSIBLE AGENCY: **MANAGED BY FDOT**	**Total**	**305**	**0**	**0**	**0**	**0**	**0**	**0**	**305**

Item Segment TOTAL ALL Years ALL Phases: 329

Item Number: 249035 **Item TOTAL ALL Years ALL Phases All Segments: 224,110**

HIGHWAYS

MPO Project Num:	DT2490353
LRTP Ref.:	p. F-9
County:	MIAMI-DADE
Roadway ID:	87260000
Lanes Exist:	12
Lanes Improved:	0
Lanes Added:	0
Project Length:	2.234
District:	06

Project Description: **SR 826/PALMETTO EXPY** **FROM SUNSET DRIVE** **TO S.W. 32 STREET**

Type of Work: **LANDSCAPING**

SIS or Non-SIS: **Yes**

Extra Description:

		Proposed Funding (in $000s)							
PHASE :	Funding Source	<2015	2014 - 2015	2015 - 2016	2016 - 2017	2017 - 2018	2018 - 2019	>2019	All Years
PRELIMINARY ENGINEERING	DDR	141	0	0	0	0	0	0	141
PRELIMINARY ENGINEERING	DIH	15	0	0	0	0	0	0	15
PRELIMINARY ENGINEERING	DS	0	0	0	0	0	0	0	0
RESPONSIBLE AGENCY: **MANAGED BY FDOT**	**Total**	**156**	**0**	**0**	**0**	**0**	**0**	**0**	**156**
CONSTRUCTION	DDR	1,100	0	0	0	0	0	0	1,100
CONSTRUCTION	DIH	21	0	0	0	0	0	0	21
CONSTRUCTION	DS	0	248	0	0	0	0	0	248
RESPONSIBLE AGENCY: **MANAGED BY FDOT**	**Total**	**1,121**	**248**	**0**	**0**	**0**	**0**	**0**	**1,369**

Item Segment TOTAL ALL Years ALL Phases: 1,525

Item Number: 249035 **Item TOTAL ALL Years ALL Phases All Segments: 224,110**

HIGHWAYS

MPO Project Num:	DT2491121
LRTP Ref.:	p. 4-34
County:	MIAMI-DADE
Roadway ID:	87260000
Lanes Exist:	8
Lanes Improved:	8
Lanes Added:	2
Project Length:	.858
District:	06

Project Description: **SR 826/PALMETTO EXPY** **FROM 2000FT S OF NW 25 ST** **TO 2000FT N OF NW 25 ST**

Type of Work: **ADD LANES & RECONSTRUCT**

SIS or Non-SIS: **Yes**

Extra Description:

		Proposed Funding (in $000s)							
PHASE :	Funding Source	<2015	2014 - 2015	2015 - 2016	2016 - 2017	2017 - 2018	2018 - 2019	>2019	All Years
CONTRACT INCENTIVES		1,200	0	0	0	0	0	0	1,200
RESPONSIBLE AGENCY: **MANAGED BY FDOT**	**Total**	**1,200**	**0**	**0**	**0**	**0**	**0**	**0**	**1,200**
PRELIMINARY ENGINEERING		397	0	0	0	0	0	0	397
RESPONSIBLE AGENCY: **MANAGED BY FDOT**	**Total**	**397**	**0**	**0**	**0**	**0**	**0**	**0**	**397**
RIGHT OF WAY		1	0	0	0	0	0	0	1
RESPONSIBLE AGENCY: **MANAGED BY FDOT**	**Total**	**1**	**0**	**0**	**0**	**0**	**0**	**0**	**1**
CONSTRUCTION		48	0	0	0	0	0	0	48
CONSTRUCTION		18,469	0	0	0	0	0	0	18,469
RESPONSIBLE AGENCY: **MANAGED BY FDOT**	**Total**	**18,517**	**0**	**0**	**0**	**0**	**0**	**0**	**18,517**

Item Segment TOTAL ALL Years ALL Phases: 20,114

Item Number: 249112 **Item TOTAL ALL Years ALL Phases All Segments: 21,671**

HIGHWAYS

MPO Project Num:	DT2491122
LRTP Ref.:	p. F-9
County:	MIAMI-DADE
Roadway ID:	87260000
Lanes Exist:	10
Lanes Improved:	0
Lanes Added:	0
Project Length:	.769
District:	06

Project Description: **SR 826/PALMETTO EXPY** **FROM N.W. 14 STREET** **TO N.W. 31 STREET**

Type of Work: **LANDSCAPING**

SIS or Non-SIS: **Yes**

Extra Description:

		Proposed Funding (in $000s)							
PHASE :	Funding Source	<2015	2014 - 2015	2015 - 2016	2016 - 2017	2017 - 2018	2018 - 2019	>2019	All Years
PRELIMINARY ENGINEERING	DIH	0	0	0	15	0	0	0	15
PRELIMINARY ENGINEERING	DS	0	0	0	155	0	0	0	155
RESPONSIBLE AGENCY: **MANAGED BY FDOT**	**Total**	**0**	**0**	**0**	**170**	**0**	**0**	**0**	**170**
CONSTRUCTION	DIH	0	0	0	0	0	58	0	58
CONSTRUCTION	DS	0	0	0	0	0	1,330	0	1,330
RESPONSIBLE AGENCY: **MANAGED BY FDOT**	**Total**	**0**	**0**	**0**	**0**	**0**	**1,387**	**0**	**1,387**

Item Segment TOTAL ALL Years ALL Phases: 1,557

Item Number: 249112 **Item TOTAL ALL Years ALL Phases All Segments: 21,671**

HIGHWAYS

MPO Project Num:	DT2495811
LRTP Ref.:	p. 4-28
County:	MIAMI-DADE
Roadway ID:	87200000
Lanes Exist:	7
Lanes Improved:	7
Lanes Added:	2
Project Length:	4.831
District:	06

Project Description: **SR 826/SR 836 FROM N OF SW 8 ST TO S OF NW 25 ST & FM NW 87 TO 57 AVE'S**

Type of Work: **INTERCHANGE - ADD LANES**

SIS or Non-SIS: **Yes**

Extra Description:

		Proposed Funding (in $000s)							
PHASE :	Funding Source	<2015	2014 - 2015	2015 - 2016	2016 - 2017	2017 - 2018	2018 - 2019	>2019	All Years
DESIGN BUILD	DDR	150	0	0	0	0	0	0	150
DESIGN BUILD	GMR	1,000	10	0	0	0	0	0	1,010
DESIGN BUILD	LF	100,684	25,000	25,000	46,500	0	0	0	197,184
DESIGN BUILD	DS	150	0	0	0	0	0	0	150
DESIGN BUILD	NHAC	195,434	0	0	0	0	0	0	195,434
DESIGN BUILD	DDR	685	0	0	0	0	0	0	685
DESIGN BUILD	DS	31	0	0	0	0	0	0	31
DESIGN BUILD	TRIP	525	0	0	0	0	0	0	525
DESIGN BUILD	EBNH	98,067	0	0	0	0	0	0	98,067
DESIGN BUILD	TRIP	471	0	0	0	0	0	0	471
DESIGN BUILD	ACNP	2,953	0	0	0	0	0	0	2,953
DESIGN BUILD	DPTO	93	0	0	0	0	0	0	93
DESIGN BUILD	ACNH	5,396	0	0	0	0	0	0	5,396
DESIGN BUILD	DIS	30	0	0	0	0	0	0	30
DESIGN BUILD	ACEN	335	0	0	0	0	0	0	335

HIGHWAYS

MPO Project Num:	DT2495811
LRTP Ref.:	p. 4-28
County:	MIAMI-DADE
Roadway ID:	87200000
Lanes Exist:	7
Lanes Improved:	7
Lanes Added:	2
Project Length:	4.831
District:	06

Project Description: **SR 826/SR 836 FROM N OF SW 8 ST TO S OF NW 25 ST & FM NW 87 TO 57 AVE'S**

Type of Work: **INTERCHANGE - ADD LANES**

SIS or Non-SIS: **Yes**

Extra Description:

	PHASE :	Funding Source	Proposed Funding (in $000s) <2015	2014 - 2015	2015 - 2016	2016 - 2017	2017 - 2018	2018 - 2019	>2019	All Years
	DESIGN BUILD	FSF1	89,176	0	0	0	0	0	0	89,176
RESPONSIBLE AGENCY: **MANAGED BY FDOT**		**Total**	**495,181**	**25,010**	**25,000**	**46,500**	**0**	**0**	**0**	**591,691**
	LOCAL ADVANCE REIMBURS	BNIR	27,405	0	0	0	0	0	0	27,405
RESPONSIBLE AGENCY: **MANAGED BY FDOT**		**Total**	**27,405**	**0**	**0**	**0**	**0**	**0**	**0**	**27,405**
	PRELIMINARY ENGINEERING	DS	2,735	0	0	0	0	0	0	2,735
	PRELIMINARY ENGINEERING	GMR	250	0	0	0	0	0	0	250
	PRELIMINARY ENGINEERING	LF	15,890	0	0	0	0	0	0	15,890
	PRELIMINARY ENGINEERING	DIH	984	0	0	0	0	0	0	984
	PRELIMINARY ENGINEERING	DI	4,646	0	0	0	0	0	0	4,646
	PRELIMINARY ENGINEERING	NHAC	800	0	0	0	0	0	0	800
	PRELIMINARY ENGINEERING	DDR	8,576	0	0	0	0	0	0	8,576
RESPONSIBLE AGENCY: **MANAGED BY FDOT**		**Total**	**33,880**	**0**	**0**	**0**	**0**	**0**	**0**	**33,880**
	RAILROAD & UTILITES	DS	2,567	0	0	0	0	0	0	2,567
	RAILROAD & UTILITES	DDR	1,225	0	0	0	0	0	0	1,225
	RAILROAD & UTILITES	LF	8,804	0	0	0	0	0	0	8,804

HIGHWAYS

MPO Project Num:	DT2495811
LRTP Ref.:	p. 4-28
County:	MIAMI-DADE
Roadway ID:	87200000
Lanes Exist:	7
Lanes Improved:	7
Lanes Added:	2
Project Length:	4.831
District:	06

Project Description: **SR 826/SR 836 FROM N OF SW 8 ST TO S OF NW 25 ST & FM NW 87 TO 57 AVE'S**

Type of Work: **INTERCHANGE - ADD LANES**

SIS or Non-SIS: **Yes**

Extra Description:

	PHASE :	Funding Source	Proposed Funding (in $000s) <2015	2014 - 2015	2015 - 2016	2016 - 2017	2017 - 2018	2018 - 2019	>2019	All Years
	RAILROAD & UTILITES	NHAC	2,300	0	0	0	0	0	0	2,300
RESPONSIBLE AGENCY: **MANAGED BY FDOT**		**Total**	**14,895**	**0**	**0**	**0**	**0**	**0**	**0**	**14,895**
	RIGHT OF WAY	DIRS	584	0	0	0	0	0	0	584
	RIGHT OF WAY	BNIR	632	0	0	0	0	0	0	632
	RIGHT OF WAY	BNCA	3,024	0	0	0	0	0	0	3,024
	RIGHT OF WAY	BNDS	9,192	0	0	0	0	0	0	9,192
	RIGHT OF WAY	SA	4,063	0	0	0	0	0	0	4,063
	RIGHT OF WAY	DI	9,443	0	0	0	0	0	0	9,443
	RIGHT OF WAY	DS	38,842	0	0	0	0	0	0	38,842
	RIGHT OF WAY	BNIR	7,365	0	0	0	0	0	0	7,365
	RIGHT OF WAY	DDR	10,404	0	0	0	0	0	0	10,404
	RIGHT OF WAY	DIH	3,070	0	0	0	0	0	0	3,070
	RIGHT OF WAY	LFR	27,398	0	0	0	0	0	0	27,398
	RIGHT OF WAY	NHAC	62,062	0	0	0	0	0	0	62,062
RESPONSIBLE AGENCY: **MANAGED BY FDOT**		**Total**	**176,078**	**0**	**0**	**0**	**0**	**0**	**0**	**176,078**

HIGHWAYS

MPO Project Num:	DT2495811
LRTP Ref.:	p. 4-28
County:	MIAMI-DADE
Roadway ID:	87200000
Lanes Exist:	7
Lanes Improved:	7
Lanes Added:	2
Project Length:	4.831
District:	06

Project Description: **SR 826/SR 836 FROM N OF SW 8 ST TO S OF NW 25 ST & FM NW 87 TO 57 AVE'S**

Type of Work: **INTERCHANGE - ADD LANES**

SIS or Non-SIS: **Yes**

Extra Description:

PHASE :	Funding Source	Proposed Funding (in $000s) <2015	2014 - 2015	2015 - 2016	2016 - 2017	2017 - 2018	2018 - 2019	>2019	All Years

Item Segment TOTAL ALL Years ALL Phases: 843,949

Item Number: 249581 Item TOTAL ALL Years ALL Phases All Segments: 848,333

HIGHWAYS

MPO Project Num:	DT2495812
LRTP Ref.:	p. F-9
County:	MIAMI-DADE
Roadway ID:	87260000
Lanes Exist:	8
Lanes Improved:	0
Lanes Added:	0
Project Length:	1.656
District:	06

Project Description: **SR 826/PALMETTO EXPY** **FROM S OF SW 2 STREET** **TO NW 14 STREET**

Type of Work: **LANDSCAPING**

SIS or Non-SIS: **Yes**

Extra Description:

PHASE :	Funding Source	Proposed Funding (in $000s) <2015	2014 - 2015	2015 - 2016	2016 - 2017	2017 - 2018	2018 - 2019	>2019	All Years
PRELIMINARY ENGINEERING	DIH	0	0	0	20	0	0	0	20
PRELIMINARY ENGINEERING	DS	0	0	0	180	0	0	0	180
RESPONSIBLE AGENCY: **MANAGED BY FDOT**	**Total**	**0**	**0**	**0**	**200**	**0**	**0**	**0**	**200**
CONSTRUCTION	DDR	0	0	0	0	0	746	0	746
CONSTRUCTION	DIH	0	0	0	0	0	35	0	35
CONSTRUCTION	DS	0	0	0	0	0	1,138	0	1,138
RESPONSIBLE AGENCY: **MANAGED BY FDOT**	**Total**	**0**	**0**	**0**	**0**	**0**	**1,919**	**0**	**1,919**

Item Segment TOTAL ALL Years ALL Phases: 2,119

Item Number: 249581 **Item TOTAL ALL Years ALL Phases All Segments: 848,333**

HIGHWAYS

MPO Project Num:	DT2495813
LRTP Ref.:	p. F-9
County:	MIAMI-DADE
Roadway ID:	
Lanes Exist:	0
Lanes Improved:	0
Lanes Added:	0
Project Length:	.000
District:	06

Project Description: **SR 826/PALMETTO EXPY RELOCATION OF CANAL SE OF INTERCHANGE WITH SR 836**

Type of Work: **DRAINAGE IMPROVEMENTS**

SIS or Non-SIS: **No**

Extra Description:

PHASE :	Funding Source	Proposed Funding (in $000s) <2015	2014 - 2015	2015 - 2016	2016 - 2017	2017 - 2018	2018 - 2019	>2019	All Years
CONSTRUCTION		55	0	0	0	0	0	0	55
	Total	**55**	**0**	**0**	**0**	**0**	**0**	**0**	**55**

RESPONSIBLE AGENCY: **MANAGED BY FDOT**

Item Segment TOTAL ALL Years ALL Phases: 55

Item Number: 249581 **Item TOTAL ALL Years ALL Phases All Segments: 848,333**

MPO Project Num:	DT2495815
LRTP Ref.:	p. 4-32
County:	MIAMI-DADE
Roadway ID:	
Lanes Exist:	0
Lanes Improved:	0
Lanes Added:	0
Project Length:	.000
District:	06

Project Description: **SOUTH FLA COMMUTER SERVICES 826/836 INTRCHG COMMUTER INCENTIVE PLAN**

Type of Work: **COMMUTER TRANS. ASSISTANCE**

SIS or Non-SIS: **No**

Extra Description:

PHASE :	Funding Source	Proposed Funding (in $000s) <2015	2014 - 2015	2015 - 2016	2016 - 2017	2017 - 2018	2018 - 2019	>2019	All Years
PLANNING		2,210	0	0	0	0	0	0	2,210
	Total	**2,210**	**0**	**0**	**0**	**0**	**0**	**0**	**2,210**

RESPONSIBLE AGENCY: **MANAGED BY FDOT**

Item Segment TOTAL ALL Years ALL Phases: 2,210

Item Number: 249581 **Item TOTAL ALL Years ALL Phases All Segments: 848,333**

HIGHWAYS

MPO Project Num:	DT2496141
LRTP Ref.:	p. F-9
County:	MIAMI-DADE
Roadway ID:	87150000
Lanes Exist:	2
Lanes Improved:	0
Lanes Added:	0
Project Length:	22.298
District:	06

Project Description: **SR 997/KROME AVENUE** **FROM US-1 (FLORIDA CITY)** **TO SR 90/TAMIAMI TRAIL**

Type of Work: **TRANSPORTATION PLANNING** SIS or Non-SIS: **Yes**

Extra Description:

		Proposed Funding (in $000s)							
PHASE :	Funding Source	<2015	2014 - 2015	2015 - 2016	2016 - 2017	2017 - 2018	2018 - 2019	>2019	All Years
P D & E		851	0	0	0	0	0	0	851
P D & E		200	0	0	0	0	0	0	200
	Total	1,050	0	0	0	0	0	0	1,050

RESPONSIBLE AGENCY: **MANAGED BY FDOT**

Item Segment TOTAL ALL Years ALL Phases: 1,050

Item Number: 249614 **Item TOTAL ALL Years ALL Phases All Segments: 149,983**

HIGHWAYS

MPO Project Num:	DT2496142
LRTP Ref.:	p. 4-36
County:	MIAMI-DADE
Roadway ID:	87150000
Lanes Exist:	2
Lanes Improved:	2
Lanes Added:	0
Project Length:	9.055
District:	06

Project Description: **SR 997/KROME AVENUE** **AT SW 272,SW 256, SW 192, SW 168, SW 136 INTERSCTNS**

Type of Work: **ADD TURN LANE(S)**

SIS or Non-SIS: **Yes**

Extra Description:

	PHASE :	Funding Source	Proposed Funding (in $000s) <2015	2014 - 2015	2015 - 2016	2016 - 2017	2017 - 2018	2018 - 2019	>2019	All Years
	DESIGN BUILD		6,173	0	0	0	0	0	0	6,173
RESPONSIBLE AGENCY: **MANAGED BY FDOT**		**Total**	**6,173**	**0**	**0**	**0**	**0**	**0**	**0**	**6,173**
	P D & E		6	0	0	0	0	0	0	6
RESPONSIBLE AGENCY: **MANAGED BY FDOT**		**Total**	**6**	**0**	**0**	**0**	**0**	**0**	**0**	**6**
	PRELIMINARY ENGINEERING		243	0	0	0	0	0	0	243
RESPONSIBLE AGENCY: **MANAGED BY FDOT**		**Total**	**243**	**0**	**0**	**0**	**0**	**0**	**0**	**243**
	RIGHT OF WAY		2,346	0	0	0	0	0	0	2,346
RESPONSIBLE AGENCY: **MANAGED BY FDOT**		**Total**	**2,346**	**0**	**0**	**0**	**0**	**0**	**0**	**2,346**

Item Segment TOTAL ALL Years ALL Phases: 8,769

Item Number: 249614 **Item TOTAL ALL Years ALL Phases All Segments: 149,983**

HIGHWAYS

MPO Project Num:	DT2496143
LRTP Ref.:	p. 4-33, C-30*
County:	MIAMI-DADE
Roadway ID:	87150000
Lanes Exist:	2
Lanes Improved:	2
Lanes Added:	2
Project Length:	6.729
District:	06

Project Description: **SR 997/KROME AVENUE** **FROM SR 94/KENDALL DR** **TO 1 MI N OF SW 8TH ST**

Type of Work: **ADD LANES & RECONSTRUCT**

SIS or Non-SIS: **Yes**

Extra Description:

	PHASE :	Funding Source	Proposed Funding (in $000s) <2015	2014 - 2015	2015 - 2016	2016 - 2017	2017 - 2018	2018 - 2019	>2019	All Years
	CONTRACT INCENTIVES	SU	0	0	0	0	0	1,475	0	1,475
RESPONSIBLE AGENCY: **MANAGED BY FDOT**		**Total**	**0**	**0**	**0**	**0**	**0**	**1,475**	**0**	**1,475**
	ENVIRONMENTAL	TRIP	1,200	0	0	0	0	0	0	1,200
	ENVIRONMENTAL	SU	1,200	0	0	0	0	0	0	1,200
RESPONSIBLE AGENCY: **MANAGED BY FDOT**		**Total**	**2,400**	**0**	**0**	**0**	**0**	**0**	**0**	**2,400**
	PRELIMINARY ENGINEERING	DDR	469	0	0	0	0	0	0	469
	PRELIMINARY ENGINEERING	DIH	249	0	0	0	0	0	0	249
	PRELIMINARY ENGINEERING	DS	2,717	0	0	0	0	0	0	2,717
RESPONSIBLE AGENCY: **MANAGED BY FDOT**		**Total**	**3,436**	**0**	**0**	**0**	**0**	**0**	**0**	**3,436**
	RAILROAD & UTILITES	LF	0	2,000	0	0	0	0	0	2,000
RESPONSIBLE AGENCY: **MANAGED BY FDOT**		**Total**	**0**	**2,000**	**0**	**0**	**0**	**0**	**0**	**2,000**
	RIGHT OF WAY	BNIR	7,484	3,989	0	0	0	0	0	11,473
	RIGHT OF WAY	DDR	706	0	0	0	0	0	0	706
	RIGHT OF WAY	DIH	657	0	0	0	0	0	0	657
	RIGHT OF WAY	DS	147	0	0	0	0	0	0	147

*C-30 refers to page from the 2035 LRTP Cost Feasible Project List, which can be found at http://www.miamidade2035transportationplan.com/docs/Miami-Dade2035-FinancialResourcesReportAppB.pdf

HIGHWAYS

MPO Project Num:	DT2496143
LRTP Ref.:	p. 4-33, C-30*
County:	MIAMI-DADE
Roadway ID:	87150000
Lanes Exist:	2
Lanes Improved:	2
Lanes Added:	2
Project Length:	6.729
District:	06

Project Description: **SR 997/KROME AVENUE** **FROM SR 94/KENDALL DR** **TO 1 MI N OF SW 8TH ST**

Type of Work: **ADD LANES & RECONSTRUCT**

SIS or Non-SIS: **Yes**

Extra Description:

			Proposed Funding (in $000s)							
	PHASE :	Funding Source	<2015	2014 - 2015	2015 - 2016	2016 - 2017	2017 - 2018	2018 - 2019	>2019	All Years
RESPONSIBLE AGENCY: **MANAGED BY FDOT**		**Total**	**8,993**	**3,989**	**0**	**0**	**0**	**0**	**0**	**12,982**
	CONSTRUCTION	SU	0	5,237	0	0	0	0	0	5,237
	CONSTRUCTION	DS	16	155	0	0	0	0	0	170
	CONSTRUCTION	DIH	0	124	0	0	0	0	0	124
	CONSTRUCTION	ACSN	0	167	0	0	0	0	0	167
	CONSTRUCTION	ACNP	0	41,397	0	0	0	0	0	41,397
	CONSTRUCTION	TRIP	0	4,992	0	0	0	0	0	4,992
RESPONSIBLE AGENCY: **MANAGED BY FDOT**		**Total**	**16**	**52,071**	**0**	**0**	**0**	**0**	**0**	**52,087**

Item Segment TOTAL ALL Years ALL Phases: 75,580

Item Number: 249614 **Item TOTAL ALL Years ALL Phases All Segments: 149,983**

*C-30 refers to page from the 2035 LRTP Cost Feasible Project List, which can be found at http://www.miamidade2035transportationplan.com/docs/Miami-Dade2035-FinancialResourcesReportAppB.pdf

HIGHWAYS

MPO Project Num:	DT2496144
LRTP Ref.:	p. 4-36, C-35*
County:	MIAMI-DADE
Roadway ID:	87150000
Lanes Exist:	2
Lanes Improved:	2
Lanes Added:	0
Project Length:	10.068
District:	06

Project Description: **SR 997/KROME AVENUE** **FROM SW 296 STREET** **TO SW 136 STREET**

Type of Work: **PD&E/EMO STUDY**

SIS or Non-SIS: **Yes**

Extra Description:

		Proposed Funding (in $000s)							
PHASE :	Funding Source	<2015	2014 - 2015	2015 - 2016	2016 - 2017	2017 - 2018	2018 - 2019	>2019	All Years
P D & E	DDR	1,797	0	0	0	0	0	0	1,797
P D & E	DIH	345	30	0	0	0	0	0	375
P D & E	DS	182	0	0	0	0	0	0	182
	Total	**2,324**	**30**	**0**	**0**	**0**	**0**	**0**	**2,354**
PRELIMINARY ENGINEERING	DS	6	0	0	0	0	0	0	6
	Total	**6**	**0**	**0**	**0**	**0**	**0**	**0**	**6**

RESPONSIBLE AGENCY: **MANAGED BY FDOT**

RESPONSIBLE AGENCY: **MANAGED BY FDOT**

Item Segment TOTAL ALL Years ALL Phases: 2,360

Item Number: 249614 **Item TOTAL ALL Years ALL Phases All Segments: 149,983**

*C-35 refers to page from the 2035 LRTP Cost Feasible Project List, which can be found at http://www.miamidade2035transportationplan.com/docs/Miami-Dade2035-FinancialResourcesReportAppB.pdf

HIGHWAYS

MPO Project Num:	DT2496145
LRTP Ref.:	p. 4-36
County:	MIAMI-DADE
Roadway ID:	87150000
Lanes Exist:	2
Lanes Improved:	2
Lanes Added:	0
Project Length:	13.449
District:	06

Project Description: **SR 997/KROME AVENUE** **AT SW 288,SW 216, SW 200, SW 184 INTERSECTIONS**

Type of Work: **ADD TURN LANE(S)**

SIS or Non-SIS: **Yes**

Extra Description:

	PHASE :	Funding Source	Proposed Funding (in $000s) <2015	2014 - 2015	2015 - 2016	2016 - 2017	2017 - 2018	2018 - 2019	>2019	All Years
	CONTRACT INCENTIVES		250	0	0	0	0	0	0	250
RESPONSIBLE AGENCY: **MANAGED BY FDOT**		**Total**	**250**	**0**	**0**	**0**	**0**	**0**	**0**	**250**
	PRELIMINARY ENGINEERING		114	0	0	0	0	0	0	114
RESPONSIBLE AGENCY: **MANAGED BY FDOT**		**Total**	**114**	**0**	**0**	**0**	**0**	**0**	**0**	**114**
	RIGHT OF WAY		9	0	0	0	0	0	0	9
	RIGHT OF WAY		56	0	0	0	0	0	0	56
	RIGHT OF WAY		169	0	0	0	0	0	0	169
	RIGHT OF WAY		876	0	0	0	0	0	0	876
RESPONSIBLE AGENCY: **MANAGED BY FDOT**		**Total**	**1,110**	**0**	**0**	**0**	**0**	**0**	**0**	**1,110**
	CONSTRUCTION		0	0	0	0	0	0	0	0
	CONSTRUCTION		5,719	0	0	0	0	0	0	5,719
RESPONSIBLE AGENCY: **MANAGED BY FDOT**		**Total**	**5,719**	**0**	**0**	**0**	**0**	**0**	**0**	**5,719**

Item Segment TOTAL ALL Years ALL Phases: 7,193

Item Number: 249614 **Item TOTAL ALL Years ALL Phases All Segments: 149,983**

HIGHWAYS

MPO Project Num:	DT2496146
LRTP Ref.:	p. F-9
County:	MIAMI-DADE
Roadway ID:	87150000
Lanes Exist:	2
Lanes Improved:	2
Lanes Added:	0
Project Length:	.080
District:	06

Project Description: **SR 997/KROME AVENUE** **AT SR 94/KENDALL DRIVE**

Type of Work: **INTERSECTION (MINOR)**

SIS or Non-SIS: **Yes**

Extra Description:

		Proposed Funding (in $000s)							
PHASE :	Funding Source	<2015	2014 - 2015	2015 - 2016	2016 - 2017	2017 - 2018	2018 - 2019	>2019	All Years
CONTRACT INCENTIVES		20	0	0	0	0	0	0	20
RESPONSIBLE AGENCY: **MANAGED BY FDOT**	**Total**	**20**	**0**	**0**	**0**	**0**	**0**	**0**	**20**
P D & E		19	0	0	0	0	0	0	19
RESPONSIBLE AGENCY: **MANAGED BY FDOT**	**Total**	**19**	**0**	**0**	**0**	**0**	**0**	**0**	**19**
PRELIMINARY ENGINEERING		38	0	0	0	0	0	0	38
RESPONSIBLE AGENCY: **MANAGED BY FDOT**	**Total**	**38**	**0**	**0**	**0**	**0**	**0**	**0**	**38**
CONSTRUCTION		499	0	0	0	0	0	0	499
RESPONSIBLE AGENCY: **MANAGED BY FDOT**	**Total**	**499**	**0**	**0**	**0**	**0**	**0**	**0**	**499**

Item Segment TOTAL ALL Years ALL Phases: 576

Item Number: 249614 **Item TOTAL ALL Years ALL Phases All Segments: 149,983**

HIGHWAYS

MPO Project Num:	DT2496147
LRTP Ref.:	p. 4-33, C-30*
County:	MIAMI-DADE
Roadway ID:	87150000
Lanes Exist:	2
Lanes Improved:	2
Lanes Added:	2
Project Length:	3.470
District:	06

Project Description: **SR 997/KROME AVENUE** **FROM S.W. 136TH STREET** **TO SR 94/KENDALL DR**

Type of Work: **ADD LANES & RECONSTRUCT**

SIS or Non-SIS: **Yes**

Extra Description:

	PHASE :	Funding Source	Proposed Funding (in $000s) <2015	2014 - 2015	2015 - 2016	2016 - 2017	2017 - 2018	2018 - 2019	>2019	All Years
	CONTRACT INCENTIVES	SA	0	0	0	0	1,000	0	0	1,000
RESPONSIBLE AGENCY: **MANAGED BY FDOT**		**Total**	**0**	**0**	**0**	**0**	**1,000**	**0**	**0**	**1,000**
	ENVIRONMENTAL	ACNP	50	0	100	0	0	0	0	150
RESPONSIBLE AGENCY: **MANAGED BY FDOT**		**Total**	**50**	**0**	**100**	**0**	**0**	**0**	**0**	**150**
	PRELIMINARY ENGINEERING	DIH	305	0	0	0	0	0	0	305
	PRELIMINARY ENGINEERING	DS	374	0	0	0	0	0	0	374
	PRELIMINARY ENGINEERING	DDR	218	0	0	0	0	0	0	218
RESPONSIBLE AGENCY: **MANAGED BY FDOT**		**Total**	**897**	**0**	**0**	**0**	**0**	**0**	**0**	**897**
	RAILROAD & UTILITES	ACNP	0	0	800	0	0	0	0	800
RESPONSIBLE AGENCY: **MANAGED BY FDOT**		**Total**	**0**	**0**	**800**	**0**	**0**	**0**	**0**	**800**
	RIGHT OF WAY	BNIR	451	3,700	1,400	0	0	0	0	5,551
	RIGHT OF WAY	DIH	172	0	0	0	0	0	0	172
RESPONSIBLE AGENCY: **MANAGED BY FDOT**		**Total**	**622**	**3,700**	**1,400**	**0**	**0**	**0**	**0**	**5,722**
	CONSTRUCTION	DDR	0	0	7,824	0	0	0	0	7,824
	CONSTRUCTION	ACNP	0	0	33,363	0	0	0	0	33,363

*C-30 refers to page from the 2035 LRTP Cost Feasible Project List, which can be found at http://www.miamidade2035transportationplan.com/docs/Miami-Dade2035-FinancialResourcesReportAppB.pdf

HIGHWAYS

MPO Project Num:	DT2496147
LRTP Ref.:	p. 4-33, C-30*
County:	MIAMI-DADE
Roadway ID:	87150000
Lanes Exist:	2
Lanes Improved:	2
Lanes Added:	2
Project Length:	3.470
District:	06

Project Description: **SR 997/KROME AVENUE** **FROM S.W. 136TH STREET** **TO SR 94/KENDALL DR**

Type of Work: **ADD LANES & RECONSTRUCT**

SIS or Non-SIS: **Yes**

Extra Description:

		Proposed Funding (in $000s)							
PHASE :	Funding Source	<2015	2014 - 2015	2015 - 2016	2016 - 2017	2017 - 2018	2018 - 2019	>2019	All Years
CONSTRUCTION	SN	0	0	1,071	0	0	0	0	1,071
CONSTRUCTION	DI	0	0	159	0	0	0	0	159
CONSTRUCTION	DS	0	0	851	0	0	0	0	851
	Total	**0**	**0**	**43,268**	**0**	**0**	**0**	**0**	**43,268**

RESPONSIBLE AGENCY: **MANAGED BY FDOT**

Item Segment TOTAL ALL Years ALL Phases: 51,838

Item Number: 249614 **Item TOTAL ALL Years ALL Phases All Segments: 149,983**

*C-30 refers to page from the 2035 LRTP Cost Feasible Project List, which can be found at http://www.miamidade2035transportationplan.com/docs/Miami-Dade2035-FinancialResourcesReportAppB.pdf

HIGHWAYS

MPO Project Num:	DT2496148
LRTP Ref.:	p. F-9
County:	MIAMI-DADE
Roadway ID:	87150000
Lanes Exist:	2
Lanes Improved:	2
Lanes Added:	0
Project Length:	2.941
District:	06

Project Description: **SR 997/KROME AVENUE** **FROM S OF SW 122 STREET** **TO S OF SR 94/KENDALL DR**

Type of Work: **RESURFACING**

SIS or Non-SIS: **Yes**

Extra Description:

		Proposed Funding (in $000s)							
PHASE :	Funding Source	<2015	2014 - 2015	2015 - 2016	2016 - 2017	2017 - 2018	2018 - 2019	>2019	All Years
PRELIMINARY ENGINEERING		62	0	0	0	0	0	0	62
PRELIMINARY ENGINEERING		273	0	0	0	0	0	0	273
RESPONSIBLE AGENCY: **MANAGED BY FDOT**	**Total**	**335**	**0**	**0**	**0**	**0**	**0**	**0**	**335**
RAILROAD & UTILITES		90	0	0	0	0	0	0	90
RESPONSIBLE AGENCY: **MANAGED BY FDOT**	**Total**	**90**	**0**	**0**	**0**	**0**	**0**	**0**	**90**
CONSTRUCTION		51	0	0	0	0	0	0	51
CONSTRUCTION		2,092	0	0	0	0	0	0	2,092
CONSTRUCTION		50	0	0	0	0	0	0	50
RESPONSIBLE AGENCY: **MANAGED BY FDOT**	**Total**	**2,193**	**0**	**0**	**0**	**0**	**0**	**0**	**2,193**

Item Segment TOTAL ALL Years ALL Phases: 2,617

Item Number: 249614 **Item TOTAL ALL Years ALL Phases All Segments: 149,983**

HIGHWAYS

MPO Project Num:	DT2496152
LRTP Ref.:	p. 4-36, C-35*
County:	MIAMI-DADE
Roadway ID:	87070000
Lanes Exist:	2
Lanes Improved:	2
Lanes Added:	2
Project Length:	1.609
District:	06

Project Description: **SR 997/KROME AVENUE** **FROM NORTH OF SW 8 ST.** **TO MP 2.754**

Type of Work: **ADD LANES & RECONSTRUCT** SIS or Non-SIS: **Yes**

Extra Description:

		Proposed Funding (in $000s)							
PHASE :	Funding Source	<2015	2014 - 2015	2015 - 2016	2016 - 2017	2017 - 2018	2018 - 2019	>2019	All Years
PRELIMINARY ENGINEERING	DIH	503	0	0	0	0	0	0	503
PRELIMINARY ENGINEERING	DDR	0	0	0	0	0	0	0	0
PRELIMINARY ENGINEERING	DS	27	0	0	0	0	0	0	27
RESPONSIBLE AGENCY: **MANAGED BY FDOT**	**Total**	**531**	**0**	**0**	**0**	**0**	**0**	**0**	**531**
RAILROAD & UTILITES	ACNP	0	4	0	0	0	0	0	4
RESPONSIBLE AGENCY: **MANAGED BY FDOT**	**Total**	**0**	**4**	**0**	**0**	**0**	**0**	**0**	**4**
CONSTRUCTION	ACNP	0	18,109	2,940	0	0	0	0	21,049
CONSTRUCTION	DI	0	0	0	600	0	0	0	600
RESPONSIBLE AGENCY: **MANAGED BY FDOT**	**Total**	**0**	**18,109**	**2,940**	**600**	**0**	**0**	**0**	**21,649**

Item Segment TOTAL ALL Years ALL Phases: 22,184

Item Number: 249615 **Item TOTAL ALL Years ALL Phases All Segments: 151,736**

*C-35 refers to page from the 2035 LRTP Cost Feasible Project List, which can be found at http://www.miamidade2035transportationplan.com/docs/Miami-Dade2035-FinancialResourcesReportAppB.pdf

HIGHWAYS

MPO Project Num:	DT2496153
LRTP Ref.:	p. 4-33
County:	MIAMI-DADE
Roadway ID:	87070000
Lanes Exist:	2
Lanes Improved:	2
Lanes Added:	0
Project Length:	22.810
District:	06

Project Description: **SR 997/KROME AVENUE** **FROM S.W. 136TH STREET** **TO US-27/OKEECHOBEE ROAD**

Type of Work: **PD&E/EMO STUDY**

SIS or Non-SIS: **Yes**

Extra Description:

		Proposed Funding (in $000s)							
PHASE :	Funding Source	<2015	2014 - 2015	2015 - 2016	2016 - 2017	2017 - 2018	2018 - 2019	>2019	All Years
P D & E		1,509	0	0	0	0	0	0	1,509
	Total	**1,509**	**0**	**0**	**0**	**0**	**0**	**0**	**1,509**

RESPONSIBLE AGENCY: **MANAGED BY FDOT**

Item Segment TOTAL ALL Years ALL Phases: 1,509

Item Number: 249615 **Item TOTAL ALL Years ALL Phases All Segments: 151,736**

HIGHWAYS

MPO Project Num:	DT2496154
LRTP Ref.:	p. 8-7
County:	MIAMI-DADE
Roadway ID:	87070000
Lanes Exist:	2
Lanes Improved:	0
Lanes Added:	0
Project Length:	14.275
District:	06

Project Description: **SR 997/KROME AVENUE** **FROM SR 90/SW 8 STREET** **TO US-27/OKEECHOBEE ROAD**

Type of Work: **WETLAND MITIGATION/RESTORATION** SIS or Non-SIS: **Yes**

Extra Description:

PHASE :	Funding Source	Proposed Funding (in $000s) <2015	2014 - 2015	2015 - 2016	2016 - 2017	2017 - 2018	2018 - 2019	>2019	All Years
ENVIRONMENTAL		9,586	0	0	0	0	0	0	9,586
RESPONSIBLE AGENCY: **MANAGED BY FDOT**	**Total**	**9,586**	**0**	**0**	**0**	**0**	**0**	**0**	**9,586**
PRELIMINARY ENGINEERING		187	0	0	0	0	0	0	187
RESPONSIBLE AGENCY: **MANAGED BY FDOT**	**Total**	**187**	**0**	**0**	**0**	**0**	**0**	**0**	**187**

Item Segment TOTAL ALL Years ALL Phases: 9,774

Item Number: 249615 **Item TOTAL ALL Years ALL Phases All Segments: 151,736**

HIGHWAYS

MPO Project Num:	DT2496155
LRTP Ref.:	p. 4-36
County:	MIAMI-DADE
Roadway ID:	87070000
Lanes Exist:	2
Lanes Improved:	2
Lanes Added:	2
Project Length:	3.249
District:	06

Project Description: **SR 997/KROME AVENUE** **FROM MP 10.935** **TO MP 14.184/OKEECHOBEE ROAD**

Type of Work: **ADD LANES & RECONSTRUCT** SIS or Non-SIS: **Yes**

Extra Description:

		Proposed Funding (in $000s)							
PHASE :	Funding Source	<2015	2014 - 2015	2015 - 2016	2016 - 2017	2017 - 2018	2018 - 2019	>2019	All Years
PRELIMINARY ENGINEERING	DDR	25	0	0	0	0	0	0	25
PRELIMINARY ENGINEERING	DIH	234	20	0	0	0	0	0	254
RESPONSIBLE AGENCY: **MANAGED BY FDOT**	**Total**	**259**	**20**	**0**	**0**	**0**	**0**	**0**	**279**
CONSTRUCTION	ACNP	0	0	40,683	0	0	0	0	40,683
CONSTRUCTION	DI	0	0	0	0	1,120	0	0	1,120
RESPONSIBLE AGENCY: **MANAGED BY FDOT**	**Total**	**0**	**0**	**40,683**	**0**	**1,120**	**0**	**0**	**41,803**

Item Segment TOTAL ALL Years ALL Phases: 42,082

Item Number: 249615 **Item TOTAL ALL Years ALL Phases All Segments: 151,736**

HIGHWAYS

MPO Project Num:	DT2496156
LRTP Ref.:	p. 4-36
County:	MIAMI-DADE
Roadway ID:	87070000
Lanes Exist:	2
Lanes Improved:	2
Lanes Added:	2
Project Length:	2.368
District:	06

Project Description: **SR 997/KROME AVENUE** **FROM MP 2.754** **TO MP 5.122**

Type of Work: **ADD LANES & RECONSTRUCT** SIS or Non-SIS: **Yes**

Extra Description:

		Proposed Funding (in $000s)							
PHASE :	Funding Source	<2015	2014 - 2015	2015 - 2016	2016 - 2017	2017 - 2018	2018 - 2019	>2019	All Years
PRELIMINARY ENGINEERING	DDR	25	0	0	0	0	0	0	25
PRELIMINARY ENGINEERING	DIH	142	0	0	0	0	0	0	142
RESPONSIBLE AGENCY: **MANAGED BY FDOT**	**Total**	**167**	**0**	**0**	**0**	**0**	**0**	**0**	**167**
CONSTRUCTION	ACNP	0	16,366	3,651	0	0	0	0	20,017
CONSTRUCTION	DI	0	0	0	530	0	0	0	530
RESPONSIBLE AGENCY: **MANAGED BY FDOT**	**Total**	**0**	**16,366**	**3,651**	**530**	**0**	**0**	**0**	**20,547**

Item Segment TOTAL ALL Years ALL Phases: 20,714

Item Number: 249615 **Item TOTAL ALL Years ALL Phases All Segments: 151,736**

HIGHWAYS

MPO Project Num:	DT2496157
LRTP Ref.:	p. 4-36
County:	MIAMI-DADE
Roadway ID:	87070000
Lanes Exist:	2
Lanes Improved:	2
Lanes Added:	2
Project Length:	3.029
District:	06

Project Description: **SR 997/KROME AVENUE** **FROM MP 5.122** **TO MP 8.151**

Type of Work: **ADD LANES & RECONSTRUCT** SIS or Non-SIS: **Yes**

Extra Description:

		Proposed Funding (in $000s)							
PHASE :	Funding Source	<2015	2014 - 2015	2015 - 2016	2016 - 2017	2017 - 2018	2018 - 2019	>2019	All Years
PRELIMINARY ENGINEERING	DIH	33	0	0	0	0	0	0	33
RESPONSIBLE AGENCY: **MANAGED BY FDOT**	**Total**	**33**	**0**	**0**	**0**	**0**	**0**	**0**	**33**
CONSTRUCTION	ACNP	0	24,239	2,577	0	0	0	0	26,816
CONSTRUCTION	DI	0	0	0	740	0	0	0	740
RESPONSIBLE AGENCY: **MANAGED BY FDOT**	**Total**	**0**	**24,239**	**2,577**	**740**	**0**	**0**	**0**	**27,556**

Item Segment TOTAL ALL Years ALL Phases: 27,589

Item Number: 249615 **Item TOTAL ALL Years ALL Phases All Segments: 151,736**

HIGHWAYS

MPO Project Num:	DT2496158
LRTP Ref.:	p. 4-36
County:	MIAMI-DADE
Roadway ID:	87070000
Lanes Exist:	2
Lanes Improved:	2
Lanes Added:	2
Project Length:	2.784
District:	06

Project Description: **SR 997/KROME AVENUE** **FROM MP 8.151** **TO MP 10.935**

Type of Work: **ADD LANES & RECONSTRUCT** SIS or Non-SIS: **Yes**

Extra Description:

		Proposed Funding (in $000s)							
PHASE :	Funding Source	<2015	2014 - 2015	2015 - 2016	2016 - 2017	2017 - 2018	2018 - 2019	>2019	All Years
PRELIMINARY ENGINEERING	DIH	35	0	0	0	0	0	0	35
RESPONSIBLE AGENCY: **MANAGED BY FDOT**	**Total**	**35**	**0**	**0**	**0**	**0**	**0**	**0**	**35**
CONSTRUCTION	ACNP	0	23,755	0	0	0	0	0	23,755
CONSTRUCTION	DI	0	0	0	670	0	0	0	670
RESPONSIBLE AGENCY: **MANAGED BY FDOT**	**Total**	**0**	**23,755**	**0**	**670**	**0**	**0**	**0**	**24,425**

Item Segment TOTAL ALL Years ALL Phases: 24,460

Item Number: 249615 **Item TOTAL ALL Years ALL Phases All Segments: 151,736**

HIGHWAYS

MPO Project Num:	DT2496159
LRTP Ref.:	p. F-9
County:	MIAMI-DADE
Roadway ID:	87070000
Lanes Exist:	2
Lanes Improved:	2
Lanes Added:	0
Project Length:	13.009
District:	06

Project Description: **SR 997/KROME AVENUE** **FROM 1 MILE N. OF SW 8 ST** **TO S. OF OKEECHOBEE RD**

Type of Work: **MAINTENANCE RESURFACING (FLEX)** SIS or Non-SIS: **Yes**

Extra Description:

PHASE :	Funding Source	Proposed Funding (in $000s) <2015	2014 - 2015	2015 - 2016	2016 - 2017	2017 - 2018	2018 - 2019	>2019	All Years
PRELIMINARY ENGINEERING		47	0	0	0	0	0	0	47
RESPONSIBLE AGENCY: **MANAGED BY FDOT**	**Total**	**47**	**0**	**0**	**0**	**0**	**0**	**0**	**47**
CONSTRUCTION		3,377	0	0	0	0	0	0	3,377
RESPONSIBLE AGENCY: **MANAGED BY FDOT**	**Total**	**3,377**	**0**	**0**	**0**	**0**	**0**	**0**	**3,377**

Item Segment TOTAL ALL Years ALL Phases: 3,424

Item Number: 249615 **Item TOTAL ALL Years ALL Phases All Segments: 151,736**

HIGHWAYS

MPO Project Num:	DT2497262
LRTP Ref.:	p. F-9
County:	DIST/ST-WIDE
Roadway ID:	
Lanes Exist:	0
Lanes Improved:	0
Lanes Added:	0
Project Length:	.000
District:	06

Project Description: **DISTRICTWIDE TRAFFIC OPERATIONS STUDIES CONSULTANT**

Type of Work: **TRANSPORTATION STATISTICS**

SIS or Non-SIS: **No**

Extra Description:

PHASE :	Funding Source	Proposed Funding (in $000s) <2015	2014 - 2015	2015 - 2016	2016 - 2017	2017 - 2018	2018 - 2019	>2019	All Years
PRELIMINARY ENGINEERING		609	0	0	0	0	0	0	609
	Total	**609**	**0**	**0**	**0**	**0**	**0**	**0**	**609**

RESPONSIBLE AGENCY: **MANAGED BY FDOT**

Item Segment TOTAL ALL Years ALL Phases: 609

Item Number: 249726 **Item TOTAL ALL Years ALL Phases All Segments: 3,441**

MPO Project Num:	DT2497263
LRTP Ref.:	p. F-9
County:	DIST/ST-WIDE
Roadway ID:	
Lanes Exist:	0
Lanes Improved:	0
Lanes Added:	0
Project Length:	.000
District:	06

Project Description: **DISTRICTWIDE MISC STUDIES & RCI DATA COLLECTION CONSULTANT**

Type of Work: **TRANSPORTATION STATISTICS**

SIS or Non-SIS: **No**

Extra Description:

PHASE :	Funding Source	Proposed Funding (in $000s) <2015	2014 - 2015	2015 - 2016	2016 - 2017	2017 - 2018	2018 - 2019	>2019	All Years
PRELIMINARY ENGINEERING		518	0	0	0	0	0	0	518
	Total	**518**	**0**	**0**	**0**	**0**	**0**	**0**	**518**

RESPONSIBLE AGENCY: **MANAGED BY FDOT**

Item Segment TOTAL ALL Years ALL Phases: 518

Item Number: 249726 **Item TOTAL ALL Years ALL Phases All Segments: 3,441**

HIGHWAYS

MPO Project Num:	DT2497264
LRTP Ref.:	p. F-9
County:	DIST/ST-WIDE
Roadway ID:	
Lanes Exist:	0
Lanes Improved:	0
Lanes Added:	0
Project Length:	.000
District:	06

Project Description: **DISTRICTWIDE TRAFFIC OPERATIONS STUDIES CONSULTANT**

Type of Work: **TRANSPORTATION STATISTICS**

SIS or Non-SIS: **No**

Extra Description:

PHASE :	Funding Source	Proposed Funding (in $000s) <2015	2014 - 2015	2015 - 2016	2016 - 2017	2017 - 2018	2018 - 2019	>2019	All Years
PRELIMINARY ENGINEERING	DIH	0	3	3	3	3	3	0	15
PRELIMINARY ENGINEERING	DS	0	300	0	360	0	0	0	660
	Total	**0**	**303**	**3**	**363**	**3**	**3**	**0**	**675**

RESPONSIBLE AGENCY: **MANAGED BY FDOT**

Item Segment TOTAL ALL Years ALL Phases: 675

Item Number: 249726 **Item TOTAL ALL Years ALL Phases All Segments: 3,441**

HIGHWAYS

MPO Project Num:	DT2497265
LRTP Ref.:	p. F-9
County:	DIST/ST-WIDE
Roadway ID:	
Lanes Exist:	0
Lanes Improved:	0
Lanes Added:	0
Project Length:	.000
District:	06

Project Description: **DISTRICTWIDE MISC STUDIES & RCI DATA COLLECTION CONSULTANT**

Type of Work: **TRANSPORTATION STATISTICS**

SIS or Non-SIS: **No**

Extra Description:

PHASE :	Funding Source	Proposed Funding (in $000s) <2015	2014 - 2015	2015 - 2016	2016 - 2017	2017 - 2018	2018 - 2019	>2019	All Years
PRELIMINARY ENGINEERING	DIH	13	3	3	3	0	0	0	22
PRELIMINARY ENGINEERING	DS	480	300	150	150	0	0	0	1,080
	Total	**493**	**303**	**153**	**153**	**0**	**0**	**0**	**1,102**

RESPONSIBLE AGENCY: **MANAGED BY FDOT**

Item Segment TOTAL ALL Years ALL Phases: 1,102

Item Number: 249726 **Item TOTAL ALL Years ALL Phases All Segments: 3,441**

HIGHWAYS

MPO Project Num:	DT2497266
LRTP Ref.:	p. F-9
County:	DIST/ST-WIDE
Roadway ID:	
Lanes Exist:	0
Lanes Improved:	0
Lanes Added:	0
Project Length:	.000
District:	06

Project Description: **DISTRICTWIDE MISC STUDIES & RCI DATA COLLECTION CONSULTANT**

Type of Work: **TRANSPORTATION STATISTICS**

SIS or Non-SIS: **No**

Extra Description:

PHASE :	Funding Source	Proposed Funding (in $000s) <2015	2014 - 2015	2015 - 2016	2016 - 2017	2017 - 2018	2018 - 2019	>2019	All Years
PRELIMINARY ENGINEERING	DIH	0	0	0	1	3	3	0	7
PRELIMINARY ENGINEERING	DS	0	0	0	380	0	150	0	530
	Total	**0**	**0**	**0**	**381**	**3**	**153**	**0**	**537**

RESPONSIBLE AGENCY: **MANAGED BY FDOT**

Item Segment TOTAL ALL Years ALL Phases: 537

Item Number: 249726 **Item TOTAL ALL Years ALL Phases All Segments: 3,441**

HIGHWAYS

MPO Project Num:	DT2497962
LRTP Ref.:	p. F-9
County:	DIST/ST-WIDE
Roadway ID:	
Lanes Exist:	0
Lanes Improved:	0
Lanes Added:	0
Project Length:	.000
District:	06

Project Description: **DISTRICTWIDE TRAFFIC OPERATIONS SAFETY STUDIES CONSULTANTS**

Type of Work: **SAFETY PROJECT**

SIS or Non-SIS: **No**

Extra Description:

PHASE :	Funding Source	Proposed Funding (in $000s) <2015	2014 - 2015	2015 - 2016	2016 - 2017	2017 - 2018	2018 - 2019	>2019	All Years
PRELIMINARY ENGINEERING		278	0	0	0	0	0	0	278
PRELIMINARY ENGINEERING		1,282	0	0	0	0	0	0	1,282
PRELIMINARY ENGINEERING		4,577	0	0	0	0	0	0	4,577
	Total	**6,138**	**0**	**0**	**0**	**0**	**0**	**0**	**6,138**

RESPONSIBLE AGENCY: **MANAGED BY FDOT**

Item Segment TOTAL ALL Years ALL Phases: 6,138

Item Number: 249796 **Item TOTAL ALL Years ALL Phases All Segments: 14,074**

HIGHWAYS

MPO Project Num:	DT2497963
LRTP Ref.:	p. F-9
County:	DIST/ST-WIDE
Roadway ID:	
Lanes Exist:	0
Lanes Improved:	0
Lanes Added:	0
Project Length:	.000
District:	06

Project Description: **DISTRICTWIDE TRAFFIC OPERATIONS SAFETY STUDIES CONSULTANTS**

Type of Work: **SAFETY PROJECT**

SIS or Non-SIS: **No**

Extra Description:

PHASE :	Funding Source	Proposed Funding (in $000s) <2015	2014 - 2015	2015 - 2016	2016 - 2017	2017 - 2018	2018 - 2019	>2019	All Years
PRELIMINARY ENGINEERING		1,587	0	0	0	0	0	0	1,587
	Total	**1,587**	**0**	**0**	**0**	**0**	**0**	**0**	**1,587**

RESPONSIBLE AGENCY: **MANAGED BY FDOT**

Item Segment TOTAL ALL Years ALL Phases: 1,587

Item Number: 249796 **Item TOTAL ALL Years ALL Phases All Segments: 14,074**

MPO Project Num:	DT2497964
LRTP Ref.:	p. F-9
County:	DIST/ST-WIDE
Roadway ID:	
Lanes Exist:	0
Lanes Improved:	0
Lanes Added:	0
Project Length:	.000
District:	06

Project Description: **DISTRICTWIDE TRAFFIC OPERATIONS SAFETY STUDIES CONSULTANTS**

Type of Work: **SAFETY PROJECT**

SIS or Non-SIS: **No**

Extra Description:

PHASE :	Funding Source	Proposed Funding (in $000s) <2015	2014 - 2015	2015 - 2016	2016 - 2017	2017 - 2018	2018 - 2019	>2019	All Years
PRELIMINARY ENGINEERING	DIH	45	15	15	0	0	0	0	75
PRELIMINARY ENGINEERING	DS	900	200	200	0	0	0	0	1,300
	Total	**945**	**215**	**215**	**0**	**0**	**0**	**0**	**1,375**

RESPONSIBLE AGENCY: **MANAGED BY FDOT**

Item Segment TOTAL ALL Years ALL Phases: 1,375

Item Number: 249796 **Item TOTAL ALL Years ALL Phases All Segments: 14,074**

HIGHWAYS

MPO Project Num:	DT2497965
LRTP Ref.:	p. F-9
County:	DIST/ST-WIDE
Roadway ID:	
Lanes Exist:	0
Lanes Improved:	0
Lanes Added:	0
Project Length:	.000
District:	06

Project Description: **DISTRICTWIDE TRAFFIC OPERATIONS STUDIES CONSULTANTS**

Type of Work: **SAFETY PROJECT**

SIS or Non-SIS: **No**

Extra Description:

PHASE :	Funding Source	Proposed Funding (in $000s) <2015	2014 - 2015	2015 - 2016	2016 - 2017	2017 - 2018	2018 - 2019	>2019	All Years
PRELIMINARY ENGINEERING	DS	280	0	300	0	0	0	0	580
PRELIMINARY ENGINEERING	DIH	12	6	6	6	6	3	0	39
	Total	**292**	**6**	**306**	**6**	**6**	**3**	**0**	**619**

RESPONSIBLE AGENCY: **MANAGED BY FDOT**

Item Segment TOTAL ALL Years ALL Phases: 619

Item Number: 249796 **Item TOTAL ALL Years ALL Phases All Segments: 14,074**

HIGHWAYS

MPO Project Num:	DT2497966
LRTP Ref.:	p. F-9
County:	DIST/ST-WIDE
Roadway ID:	
Lanes Exist:	0
Lanes Improved:	0
Lanes Added:	0
Project Length:	.000
District:	06

Project Description: **DISTRICTWIDE TRAFFIC OPERATIONS SAFETY STUDIES CONSULTANTS**

Type of Work: **SAFETY PROJECT**

SIS or Non-SIS: **No**

Extra Description:

PHASE :	Funding Source	Proposed Funding (in $000s) <2015	2014 - 2015	2015 - 2016	2016 - 2017	2017 - 2018	2018 - 2019	>2019	All Years
PRELIMINARY ENGINEERING	DIH	16	8	8	8	8	0	0	48
PRELIMINARY ENGINEERING	DS	400	300	300	300	200	0	0	1,500
	Total	**416**	**308**	**308**	**308**	**208**	**0**	**0**	**1,548**

RESPONSIBLE AGENCY: **MANAGED BY FDOT**

Item Segment TOTAL ALL Years ALL Phases: 1,548

Item Number: 249796 **Item TOTAL ALL Years ALL Phases All Segments: 14,074**

HIGHWAYS

MPO Project Num:	DT2497967
LRTP Ref.:	p. F-9
County:	DIST/ST-WIDE
Roadway ID:	
Lanes Exist:	0
Lanes Improved:	0
Lanes Added:	0
Project Length:	.000
District:	06

Project Description: **DISTRICTWIDE TRAFFIC OPERATIONS SAFETY STUDIES CONSULTANTS**

Type of Work: **SAFETY PROJECT**

SIS or Non-SIS: **No**

Extra Description:

PHASE :	Funding Source	Proposed Funding (in $000s) <2015	2014 - 2015	2015 - 2016	2016 - 2017	2017 - 2018	2018 - 2019	>2019	All Years
PRELIMINARY ENGINEERING	DIH	0	5	5	5	0	0	0	15
PRELIMINARY ENGINEERING	DS	0	500	500	500	0	0	0	1,500
	Total	**0**	**505**	**505**	**505**	**0**	**0**	**0**	**1,515**

RESPONSIBLE AGENCY: **MANAGED BY FDOT**

Item Segment TOTAL ALL Years ALL Phases: 1,515

Item Number: 249796 **Item TOTAL ALL Years ALL Phases All Segments: 14,074**

HIGHWAYS

MPO Project Num:	DT2497968
LRTP Ref.:	p. F-9
County:	DIST/ST-WIDE
Roadway ID:	
Lanes Exist:	0
Lanes Improved:	0
Lanes Added:	0
Project Length:	.000
District:	06

Project Description: **DISTRICTWIDE TRAFFIC OPERATIONS SAFETY STUDIES CONSULTANTS**

Type of Work: **SAFETY PROJECT**

SIS or Non-SIS: **No**

Extra Description:

PHASE :	Funding Source	Proposed Funding (in $000s) <2015	2014 - 2015	2015 - 2016	2016 - 2017	2017 - 2018	2018 - 2019	>2019	All Years
PRELIMINARY ENGINEERING	DIH	0	0	0	0	5	5	0	10
PRELIMINARY ENGINEERING	DS	0	0	0	0	500	500	0	1,000
	Total	**0**	**0**	**0**	**0**	**505**	**505**	**0**	**1,010**

RESPONSIBLE AGENCY: **MANAGED BY FDOT**

Item Segment TOTAL ALL Years ALL Phases: 1,010

Item Number: 249796 **Item TOTAL ALL Years ALL Phases All Segments: 14,074**

HIGHWAYS

MPO Project Num:	DT2497969
LRTP Ref.:	p. F-9
County:	DIST/ST-WIDE
Roadway ID:	
Lanes Exist:	0
Lanes Improved:	0
Lanes Added:	0
Project Length:	.000
District:	06

Project Description: **DISTRICTWIDE TRAFFIC OPERATIONS SAFETY STUDIES CONSULTANT**

Type of Work: **SAFETY PROJECT**

SIS or Non-SIS: **No**

Extra Description:

PHASE :	Funding Source	Proposed Funding (in $000s) <2015	2014 - 2015	2015 - 2016	2016 - 2017	2017 - 2018	2018 - 2019	>2019	All Years
PRELIMINARY ENGINEERING	DIH	0	0	0	0	0	3	0	3
PRELIMINARY ENGINEERING	DS	0	0	0	0	0	280	0	280
	Total	**0**	**0**	**0**	**0**	**0**	**283**	**0**	**283**

RESPONSIBLE AGENCY: **MANAGED BY FDOT**

Item Segment TOTAL ALL Years ALL Phases: 283

Item Number: 249796 **Item TOTAL ALL Years ALL Phases All Segments: 14,074**

HIGHWAYS

MPO Project Num:	DT2498565
LRTP Ref.:	p. F-9
County:	DIST/ST-WIDE
Roadway ID:	87010000
Lanes Exist:	2
Lanes Improved:	0
Lanes Added:	0
Project Length:	20.626
District:	06

Project Description: **SR 5/US-1 PERMIT COMPLIANCE FOR US-1 SOUTH**

Type of Work: **RESEARCH**

SIS or Non-SIS: **Yes**

Extra Description:

		Proposed Funding (in $000s)							
PHASE :	Funding Source	<2015	2014 - 2015	2015 - 2016	2016 - 2017	2017 - 2018	2018 - 2019	>2019	All Years
P D & E	DIH	14	0	0	0	0	0	0	14
P D & E	DS	200	100	0	0	0	0	0	300
	Total	**214**	**100**	**0**	**0**	**0**	**0**	**0**	**314**

RESPONSIBLE AGENCY: **MANAGED BY FDOT**

Item Segment TOTAL ALL Years ALL Phases: 314

Item Number: 249856 **Item TOTAL ALL Years ALL Phases All Segments: 314**

HIGHWAYS

MPO Project Num:	DT2499111
LRTP Ref.:	p. F-9
County:	MIAMI-DADE
Roadway ID:	87037000
Lanes Exist:	4
Lanes Improved:	4
Lanes Added:	0
Project Length:	1.513
District:	06

Project Description: **SR 907/ALTON ROAD** **FROM 5TH STREET** **TO MICHIGAN AVENUE**

Type of Work: **FLEXIBLE PAVEMENT RECONSTRUCT.** SIS or Non-SIS: **No**

Extra Description:

	PHASE :	Funding Source	Proposed Funding (in $000s) <2015	2014 - 2015	2015 - 2016	2016 - 2017	2017 - 2018	2018 - 2019	>2019	All Years
	CONTRACT INCENTIVES	SA	0	1,100	0	0	0	0	0	1,100
RESPONSIBLE AGENCY: **MANAGED BY FDOT**		**Total**	**0**	**1,100**	**0**	**0**	**0**	**0**	**0**	**1,100**
	PRELIMINARY ENGINEERING	DDR	326	0	0	0	0	0	0	326
	PRELIMINARY ENGINEERING	LF	136	0	0	0	0	0	0	136
	PRELIMINARY ENGINEERING	DS	34	0	0	0	0	0	0	34
	PRELIMINARY ENGINEERING	DIH	1,011	0	0	0	0	0	0	1,011
RESPONSIBLE AGENCY: **MANAGED BY FDOT**		**Total**	**1,507**	**0**	**0**	**0**	**0**	**0**	**0**	**1,507**
	RAILROAD & UTILITES	DDR	150	0	0	0	0	0	0	150
	RAILROAD & UTILITES	LF	3,062	0	0	0	0	0	0	3,062
RESPONSIBLE AGENCY: **MANAGED BY FDOT**		**Total**	**3,212**	**0**	**0**	**0**	**0**	**0**	**0**	**3,212**
	RIGHT OF WAY	DDR	253	0	0	0	0	0	0	253
	RIGHT OF WAY	DIH	20	0	0	0	0	0	0	20
	RIGHT OF WAY	DS	8	0	0	0	0	0	0	8
RESPONSIBLE AGENCY: **MANAGED BY FDOT**		**Total**	**281**	**0**	**0**	**0**	**0**	**0**	**0**	**281**
	CONSTRUCTION	SA	10,913	0	0	0	0	0	0	10,913

HIGHWAYS

MPO Project Num:	DT2499111
LRTP Ref.:	p. F-9
County:	MIAMI-DADE
Roadway ID:	87037000
Lanes Exist:	4
Lanes Improved:	4
Lanes Added:	0
Project Length:	1.513
District:	06

Project Description: **SR 907/ALTON ROAD** **FROM 5TH STREET** **TO MICHIGAN AVENUE**

Type of Work: **FLEXIBLE PAVEMENT RECONSTRUCT.** SIS or Non-SIS: **No**

Extra Description:

		Proposed Funding (in $000s)							
PHASE :	Funding Source	<2015	2014 - 2015	2015 - 2016	2016 - 2017	2017 - 2018	2018 - 2019	>2019	All Years
CONSTRUCTION	DIH	196	0	0	0	0	0	0	196
CONSTRUCTION	DS	16	0	0	0	0	0	0	16
CONSTRUCTION	DDR	7,435	0	0	0	0	0	0	7,435
CONSTRUCTION	DDR	2,577	0	0	0	0	0	0	2,577
CONSTRUCTION	LF	172	0	0	0	0	0	0	172
CONSTRUCTION	ACSA	384	0	0	0	0	0	0	384
	Total	**21,692**	**0**	**0**	**0**	**0**	**0**	**0**	**21,692**

RESPONSIBLE AGENCY: **MANAGED BY FDOT**

Item Segment TOTAL ALL Years ALL Phases: 39,088

Item Number: 249911 **Item TOTAL ALL Years ALL Phases All Segments: 53,398**

HIGHWAYS

MPO Project Num:	DT2499112
LRTP Ref.:	p. F-9
County:	MIAMI-DADE
Roadway ID:	87037000
Lanes Exist:	4
Lanes Improved:	4
Lanes Added:	0
Project Length:	1.540
District:	06

Project Description: **SR 907/ALTON ROAD** **FROM 5TH STREET** **TO MICHIGAN AVENUE**

Type of Work: **FLEXIBLE PAVEMENT RECONSTRUCT.** SIS or Non-SIS: **No**

Extra Description:

		Proposed Funding (in $000s)							
PHASE :	Funding Source	<2015	2014 - 2015	2015 - 2016	2016 - 2017	2017 - 2018	2018 - 2019	>2019	All Years
P D & E		1,772	0	0	0	0	0	0	1,772
	Total	1,772	0	0	0	0	0	0	1,772

RESPONSIBLE AGENCY: **MANAGED BY FDOT**

Item Segment TOTAL ALL Years ALL Phases: 1,772

Item Number: 249911 **Item TOTAL ALL Years ALL Phases All Segments: 53,398**

HIGHWAYS

MPO Project Num:	DT2499113
LRTP Ref.:	p. F-9
County:	MIAMI-DADE
Roadway ID:	87037000
Lanes Exist:	2
Lanes Improved:	2
Lanes Added:	0
Project Length:	.785
District:	06

Project Description: **SR 907/ALTON ROAD** **AT 5TH STREET, 10TH STREET AND 14TH STREET**

Type of Work: **DRAINAGE IMPROVEMENTS**

SIS or Non-SIS: **No**

Extra Description:

	PHASE :	Funding Source	Proposed Funding (in $000s) <2015	2014 - 2015	2015 - 2016	2016 - 2017	2017 - 2018	2018 - 2019	>2019	All Years
	ENVIRONMENTAL		75	0	0	0	0	0	0	75
RESPONSIBLE AGENCY: **MANAGED BY FDOT**		**Total**	**75**	**0**	**0**	**0**	**0**	**0**	**0**	**75**
	PRELIMINARY ENGINEERING		458	0	0	0	0	0	0	458
RESPONSIBLE AGENCY: **MANAGED BY FDOT**		**Total**	**458**	**0**	**0**	**0**	**0**	**0**	**0**	**458**
	RIGHT OF WAY		254	0	0	0	0	0	0	254
RESPONSIBLE AGENCY: **MANAGED BY FDOT**		**Total**	**254**	**0**	**0**	**0**	**0**	**0**	**0**	**254**
	CONSTRUCTION		10,053	0	0	0	0	0	0	10,053
	CONSTRUCTION		1,301	0	0	0	0	0	0	1,301
	CONSTRUCTION		40	0	0	0	0	0	0	40
	CONSTRUCTION		162	0	0	0	0	0	0	162
RESPONSIBLE AGENCY: **MANAGED BY FDOT**		**Total**	**11,556**	**0**	**0**	**0**	**0**	**0**	**0**	**11,556**

Item Segment TOTAL ALL Years ALL Phases: 12,344

Item Number: 249911 **Item TOTAL ALL Years ALL Phases All Segments: 53,398**

HIGHWAYS

MPO Project Num:	DT2499114
LRTP Ref.:	p. F-9
County:	MIAMI-DADE
Roadway ID:	87037000
Lanes Exist:	4
Lanes Improved:	0
Lanes Added:	0
Project Length:	.008
District:	06

Project Description: **SR 907/ALTON ROAD** **AT 10TH STREET**

Type of Work: **DRAINAGE IMPROVEMENTS**

SIS or Non-SIS: **No**

Extra Description:

PHASE :	Funding Source	Proposed Funding (in $000s) <2015	2014 - 2015	2015 - 2016	2016 - 2017	2017 - 2018	2018 - 2019	>2019	All Years
CONSTRUCTION		194	0	0	0	0	0	0	194
	Total	**194**	**0**	**0**	**0**	**0**	**0**	**0**	**194**

RESPONSIBLE AGENCY: **RESPONSIBLE AGENCY NOT AVAILABLE**

Item Segment TOTAL ALL Years ALL Phases: 194

Item Number: 249911 **Item TOTAL ALL Years ALL Phases All Segments: 53,398**

HIGHWAYS

MPO Project Num:	DT2499411
LRTP Ref.:	p. 4-28
County:	MIAMI-DADE
Roadway ID:	87002000
Lanes Exist:	4
Lanes Improved:	4
Lanes Added:	2
Project Length:	.549
District:	06

Project Description: **SR 823/NW 57 AVENUE** **FROM W. 46TH STREET** **TO W. 53RD STREET**

Type of Work: **ADD LANES & RECONSTRUCT** SIS or Non-SIS: **No**

Extra Description:

	PHASE :	Funding Source	Proposed Funding (in $000s) <2015	2014 - 2015	2015 - 2016	2016 - 2017	2017 - 2018	2018 - 2019	>2019	All Years
	P D & E		64	0	0	0	0	0	0	64
RESPONSIBLE AGENCY: **MANAGED BY FDOT**		**Total**	**64**	**0**	**0**	**0**	**0**	**0**	**0**	**64**
	PRELIMINARY ENGINEERING		906	0	0	0	0	0	0	906
	PRELIMINARY ENGINEERING		1,995	0	0	0	0	0	0	1,995
	PRELIMINARY ENGINEERING		209	0	0	0	0	0	0	209
RESPONSIBLE AGENCY: **MANAGED BY FDOT**		**Total**	**3,110**	**0**	**0**	**0**	**0**	**0**	**0**	**3,110**
	RAILROAD & UTILITES		1,386	0	0	0	0	0	0	1,386
RESPONSIBLE AGENCY: **MANAGED BY FDOT**		**Total**	**1,386**	**0**	**0**	**0**	**0**	**0**	**0**	**1,386**
	RIGHT OF WAY		1,115	0	0	0	0	0	0	1,115
	RIGHT OF WAY		3,083	0	0	0	0	0	0	3,083
RESPONSIBLE AGENCY: **MANAGED BY FDOT**		**Total**	**4,198**	**0**	**0**	**0**	**0**	**0**	**0**	**4,198**
	CONSTRUCTION		237	0	0	0	0	0	0	237
	CONSTRUCTION		13,756	0	0	0	0	0	0	13,756
	CONSTRUCTION		25	0	0	0	0	0	0	25
	CONSTRUCTION		305	0	0	0	0	0	0	305

HIGHWAYS

MPO Project Num:	DT2499411
LRTP Ref.:	p. 4-28
County:	MIAMI-DADE
Roadway ID:	87002000
Lanes Exist:	4
Lanes Improved:	4
Lanes Added:	2
Project Length:	.549
District:	06

Project Description: **SR 823/NW 57 AVENUE** **FROM W. 46TH STREET** **TO W. 53RD STREET**

Type of Work: **ADD LANES & RECONSTRUCT** SIS or Non-SIS: **No**

Extra Description:

		Proposed Funding (in $000s)							
PHASE :	Funding Source	<2015	2014 - 2015	2015 - 2016	2016 - 2017	2017 - 2018	2018 - 2019	>2019	All Years
	Total	14,324	0	0	0	0	0	0	14,324

RESPONSIBLE AGENCY: **MANAGED BY FDOT**

Item Segment TOTAL ALL Years ALL Phases: 23,082

Item Number: 249941 **Item TOTAL ALL Years ALL Phases All Segments: 149,351**

HIGHWAYS

MPO Project Num:	DT2499412
LRTP Ref.:	p. 4-33
County:	MIAMI-DADE
Roadway ID:	87002000
Lanes Exist:	4
Lanes Improved:	4
Lanes Added:	2
Project Length:	.261
District:	06

Project Description: **SR 823/NW 57 AVENUE** **FROM WEST 19 STREET** **TO WEST 23 STREET**

Type of Work: **ADD LANES & RECONSTRUCT** SIS or Non-SIS: **No**

Extra Description:

	PHASE :	Funding Source	Proposed Funding (in $000s) <2015	2014 - 2015	2015 - 2016	2016 - 2017	2017 - 2018	2018 - 2019	>2019	All Years
	PRELIMINARY ENGINEERING		66	0	0	0	0	0	0	66
	PRELIMINARY ENGINEERING		2,542	0	0	0	0	0	0	2,542
RESPONSIBLE AGENCY: **MANAGED BY FDOT**		**Total**	**2,607**	**0**	**0**	**0**	**0**	**0**	**0**	**2,607**
	RAILROAD & UTILITES		2	0	0	0	0	0	0	2
	RAILROAD & UTILITES		1,322	0	0	0	0	0	0	1,322
RESPONSIBLE AGENCY: **MANAGED BY FDOT**		**Total**	**1,323**	**0**	**0**	**0**	**0**	**0**	**0**	**1,323**
	RIGHT OF WAY		541	0	0	0	0	0	0	541
	RIGHT OF WAY		2,401	0	0	0	0	0	0	2,401
RESPONSIBLE AGENCY: **MANAGED BY FDOT**		**Total**	**2,942**	**0**	**0**	**0**	**0**	**0**	**0**	**2,942**
	CONSTRUCTION		9,201	0	0	0	0	0	0	9,201
RESPONSIBLE AGENCY: **MANAGED BY FDOT**		**Total**	**9,201**	**0**	**0**	**0**	**0**	**0**	**0**	**9,201**

Item Segment TOTAL ALL Years ALL Phases: 16,074

Item Number: 249941 **Item TOTAL ALL Years ALL Phases All Segments: 149,351**

HIGHWAYS

MPO Project Num:	DT2499413
LRTP Ref.:	p. 4-33
County:	MIAMI-DADE
Roadway ID:	87002000
Lanes Exist:	4
Lanes Improved:	4
Lanes Added:	1
Project Length:	.628
District:	06

Project Description: **SR 823/NW 57 AVENUE FROM OKEECHOBEE ROAD TO WEST 19TH ST.**

Type of Work: **ADD LANES & RECONSTRUCT**

SIS or Non-SIS: **No**

Extra Description:

PHASE :	Funding Source	Proposed Funding (in $000s) <2015	2014 - 2015	2015 - 2016	2016 - 2017	2017 - 2018	2018 - 2019	>2019	All Years
PRELIMINARY ENGINEERING		116	0	0	0	0	0	0	116
PRELIMINARY ENGINEERING		1,713	0	0	0	0	0	0	1,713
RESPONSIBLE AGENCY: **MANAGED BY FDOT**	**Total**	**1,829**	**0**	**0**	**0**	**0**	**0**	**0**	**1,829**
RIGHT OF WAY		0	0	0	0	0	0	0	0
RESPONSIBLE AGENCY: **MANAGED BY FDOT**	**Total**	**0**	**0**	**0**	**0**	**0**	**0**	**0**	**0**
CONSTRUCTION		8,408	0	0	0	0	0	0	8,408
RESPONSIBLE AGENCY: **MANAGED BY FDOT**	**Total**	**8,408**	**0**	**0**	**0**	**0**	**0**	**0**	**8,408**

Item Segment TOTAL ALL Years ALL Phases: 10,237

Item Number: 249941 **Item TOTAL ALL Years ALL Phases All Segments: 149,351**

HIGHWAYS

MPO Project Num:	DT2499414
LRTP Ref.:	p. 4-35, C-34*
County:	MIAMI-DADE
Roadway ID:	87002000
Lanes Exist:	4
Lanes Improved:	4
Lanes Added:	2
Project Length:	1.195
District:	06

Project Description: **SR 823/NW 57 AVENUE** **FROM W 65 STREET** **TO W 84TH STREET**

Type of Work: **ADD LANES & RECONSTRUCT** SIS or Non-SIS: **No**

Extra Description:

	PHASE :	Funding Source	Proposed Funding (in $000s) <2015	2014 - 2015	2015 - 2016	2016 - 2017	2017 - 2018	2018 - 2019	>2019	All Years
	CONTRACT INCENTIVES	SA	0	0	840	0	0	0	0	840
RESPONSIBLE AGENCY: **MANAGED BY FDOT**		**Total**	**0**	**0**	**840**	**0**	**0**	**0**	**0**	**840**
	PRELIMINARY ENGINEERING	LF	275	0	0	0	0	0	0	275
	PRELIMINARY ENGINEERING	DS	19	0	0	0	0	0	0	19
	PRELIMINARY ENGINEERING	DIH	113	0	0	0	0	0	0	113
	PRELIMINARY ENGINEERING	DDR	704	0	0	0	0	0	0	704
RESPONSIBLE AGENCY: **MANAGED BY FDOT**		**Total**	**1,111**	**0**	**0**	**0**	**0**	**0**	**0**	**1,111**
	RAILROAD & UTILITES	LF	4,989	0	0	0	0	0	0	4,989
RESPONSIBLE AGENCY: **MANAGED BY FDOT**		**Total**	**4,989**	**0**	**0**	**0**	**0**	**0**	**0**	**4,989**
	CONSTRUCTION	LF	454	0	0	0	0	0	0	454
	CONSTRUCTION	LF	91	0	0	0	0	0	0	91
	CONSTRUCTION	DS	9	212	0	0	0	0	0	221
	CONSTRUCTION	DIH	155	0	0	0	0	0	0	155
	CONSTRUCTION	SU	12,049	2,678	0	0	0	0	0	14,727
RESPONSIBLE AGENCY: **MANAGED BY FDOT**		**Total**	**12,757**	**2,890**	**0**	**0**	**0**	**0**	**0**	**15,647**

*C-34 refers to page from the 2035 LRTP Cost Feasible Project List, which can be found at http://www.miamidade2035transportationplan.com/docs/Miami-Dade2035-FinancialResourcesReportAppB.pdf

HIGHWAYS

MPO Project Num:	DT2499414
LRTP Ref.:	p. 4-35, C-34*
County:	MIAMI-DADE
Roadway ID:	87002000
Lanes Exist:	4
Lanes Improved:	4
Lanes Added:	2
Project Length:	1.195
District:	06

Project Description: **SR 823/NW 57 AVENUE** **FROM W 65 STREET** **TO W 84TH STREET**

Type of Work: **ADD LANES & RECONSTRUCT** SIS or Non-SIS: **No**

Extra Description:

		Proposed Funding (in $000s)							
PHASE :	Funding Source	<2015	2014 - 2015	2015 - 2016	2016 - 2017	2017 - 2018	2018 - 2019	>2019	All Years

Item Segment TOTAL ALL Years ALL Phases: 22,587

Item Number: 249941 **Item TOTAL ALL Years ALL Phases All Segments: 149,351**

*C-34 refers to page from the 2035 LRTP Cost Feasible Project List, which can be found at http://www.miamidade2035transportationplan.com/docs/Miami-Dade2035-FinancialResourcesReportAppB.pdf

HIGHWAYS

MPO Project Num:	DT2499415
LRTP Ref.:	p. 4-33, C-30*
County:	MIAMI-DADE
Roadway ID:	87002000
Lanes Exist:	4
Lanes Improved:	4
Lanes Added:	2
Project Length:	1.465
District:	06

Project Description: **SR 823/NW 57 AVENUE** **FROM WEST 23 STREET** **TO WEST 46 STREET**

Type of Work: **ADD LANES & RECONSTRUCT** SIS or Non-SIS: **No**

Extra Description:

		Proposed Funding (in $000s)							
PHASE :	Funding Source	<2015	2014 - 2015	2015 - 2016	2016 - 2017	2017 - 2018	2018 - 2019	>2019	All Years
PRELIMINARY ENGINEERING	LF	75	0	0	0	0	0	0	75
PRELIMINARY ENGINEERING	DS	505	0	0	0	0	0	0	505
PRELIMINARY ENGINEERING	DIH	26	0	0	0	0	0	0	26
PRELIMINARY ENGINEERING	DDR	229	0	0	0	0	0	0	229
RESPONSIBLE AGENCY: **MANAGED BY FDOT**	**Total**	**836**	**0**	**0**	**0**	**0**	**0**	**0**	**836**
RAILROAD & UTILITES	LF	781	0	0	0	0	0	0	781
RAILROAD & UTILITES	DDR	30	0	0	0	0	0	0	30
RESPONSIBLE AGENCY: **MANAGED BY FDOT**	**Total**	**811**	**0**	**0**	**0**	**0**	**0**	**0**	**811**
CONSTRUCTION	SA	4,897	0	0	0	0	0	0	4,897
CONSTRUCTION	SU	10,000	0	0	0	0	0	0	10,000
CONSTRUCTION	LF	14	0	0	0	0	0	0	14
CONSTRUCTION	DS	53	0	0	0	0	0	0	53
CONSTRUCTION	DIH	52	0	0	0	0	0	0	52
CONSTRUCTION	DDR	312	0	0	0	0	0	0	312
CONSTRUCTION	DDR	248	0	0	0	0	0	0	248

*C-30 refers to page from the 2035 LRTP Cost Feasible Project List, which can be found at http://www.miamidade2035transportationplan.com/docs/Miami-Dade2035-FinancialResourcesReportAppB.pdf

HIGHWAYS

MPO Project Num:	DT2499415
LRTP Ref.:	p. 4-33, C-30*
County:	MIAMI-DADE
Roadway ID:	87002000
Lanes Exist:	4
Lanes Improved:	4
Lanes Added:	2
Project Length:	1.465
District:	06

Project Description: **SR 823/NW 57 AVENUE** **FROM WEST 23 STREET** **TO WEST 46 STREET**

Type of Work: **ADD LANES & RECONSTRUCT**

SIS or Non-SIS: **No**

Extra Description:

		Proposed Funding (in $000s)							
PHASE :	Funding Source	<2015	2014 - 2015	2015 - 2016	2016 - 2017	2017 - 2018	2018 - 2019	>2019	All Years
CONSTRUCTION	ACSU	9,101	0	0	0	0	0	0	9,101
CONSTRUCTION	TRIP	1,317	0	0	0	0	0	0	1,317
	Total	**25,992**	**0**	**0**	**0**	**0**	**0**	**0**	**25,992**

RESPONSIBLE AGENCY: **MANAGED BY FDOT**

Item Segment TOTAL ALL Years ALL Phases: 51,637

Item Number: 249941 **Item TOTAL ALL Years ALL Phases All Segments: 149,351**

*C-30 refers to page from the 2035 LRTP Cost Feasible Project List, which can be found at http://www.miamidade2035transportationplan.com/docs/Miami-Dade2035-FinancialResourcesReportAppB.pdf

HIGHWAYS

MPO Project Num:	DT2499416
LRTP Ref.:	p. 4-33, C-30*
County:	MIAMI-DADE
Roadway ID:	87002000
Lanes Exist:	4
Lanes Improved:	4
Lanes Added:	2
Project Length:	.711
District:	06

Project Description: **SR 823/NW 57 AVENUE** **FROM W 53 STREET** **TO W 65 STREET**

Type of Work: **ADD LANES & RECONSTRUCT** SIS or Non-SIS: **No**

Extra Description:

	PHASE :	Funding Source	Proposed Funding (in $000s) <2015	2014 - 2015	2015 - 2016	2016 - 2017	2017 - 2018	2018 - 2019	>2019	All Years
	CONTRACT INCENTIVES	SU	0	0	0	800	0	0	0	800
RESPONSIBLE AGENCY: **MANAGED BY FDOT**		**Total**	**0**	**0**	**0**	**800**	**0**	**0**	**0**	**800**
	PRELIMINARY ENGINEERING	LF	219	0	0	0	0	0	0	219
	PRELIMINARY ENGINEERING	DS	226	0	0	0	0	0	0	226
	PRELIMINARY ENGINEERING	DIH	130	0	0	0	0	0	0	130
	PRELIMINARY ENGINEERING	DDR	586	0	0	0	0	0	0	586
RESPONSIBLE AGENCY: **MANAGED BY FDOT**		**Total**	**1,161**	**0**	**0**	**0**	**0**	**0**	**0**	**1,161**
	RAILROAD & UTILITES	LF	5,481	0	0	0	0	0	0	5,481
RESPONSIBLE AGENCY: **MANAGED BY FDOT**		**Total**	**5,481**	**0**	**0**	**0**	**0**	**0**	**0**	**5,481**
	CONSTRUCTION	LF	598	0	0	0	0	0	0	598
	CONSTRUCTION	DS	10	155	0	0	0	0	0	164
	CONSTRUCTION	SA	0	1,049	0	0	0	0	0	1,049
	CONSTRUCTION	SU	13,380	1,274	0	0	0	0	0	14,654
RESPONSIBLE AGENCY: **MANAGED BY FDOT**		**Total**	**13,988**	**2,478**	**0**	**0**	**0**	**0**	**0**	**16,466**

*C-30 refers to page from the 2035 LRTP Cost Feasible Project List, which can be found at http://www.miamidade2035transportationplan.com/docs/Miami-Dade2035-FinancialResourcesReportAppB.pdf

HIGHWAYS

MPO Project Num:	DT2499416
LRTP Ref.:	p. 4-33, C-30*
County:	MIAMI-DADE
Roadway ID:	87002000
Lanes Exist:	4
Lanes Improved:	4
Lanes Added:	2
Project Length:	.711
District:	06

Project Description: **SR 823/NW 57 AVENUE** **FROM W 53 STREET** **TO W 65 STREET**

Type of Work: **ADD LANES & RECONSTRUCT** SIS or Non-SIS: **No**

Extra Description:

		Proposed Funding (in $000s)							
PHASE :	Funding Source	<2015	2014 - 2015	2015 - 2016	2016 - 2017	2017 - 2018	2018 - 2019	>2019	All Years

Item Segment TOTAL ALL Years ALL Phases: 23,907

Item Number: 249941 **Item TOTAL ALL Years ALL Phases All Segments: 149,351**

*C-30 refers to page from the 2035 LRTP Cost Feasible Project List, which can be found at http://www.miamidade2035transportationplan.com/docs/Miami-Dade2035-FinancialResourcesReportAppB.pdf

HIGHWAYS

MPO Project Num:	DT2499417
LRTP Ref.:	p. F-9
County:	MIAMI-DADE
Roadway ID:	87002000
Lanes Exist:	3
Lanes Improved:	3
Lanes Added:	0
Project Length:	1.148
District:	06

Project Description: **SR 823/NW 57 AVE-N/B FROM NW 202 ST/HONEY HILL TO TPK EXIT NSIDE OF HEFT**

Type of Work: **SIDEWALK**

SIS or Non-SIS: **No**

Extra Description:

PHASE :	Funding Source	Proposed Funding (in $000s) <2015	2014 - 2015	2015 - 2016	2016 - 2017	2017 - 2018	2018 - 2019	>2019	All Years
PRELIMINARY ENGINEERING	DIH	10	0	0	0	0	0	0	10
PRELIMINARY ENGINEERING	DS	308	0	0	0	0	0	0	308
RESPONSIBLE AGENCY: **MANAGED BY FDOT**	**Total**	**318**	**0**	**0**	**0**	**0**	**0**	**0**	**318**
CONSTRUCTION	DIH	0	103	0	0	0	0	0	103
CONSTRUCTION	DS	0	1,406	0	0	0	0	0	1,406
RESPONSIBLE AGENCY: **MANAGED BY FDOT**	**Total**	**0**	**1,508**	**0**	**0**	**0**	**0**	**0**	**1,508**

Item Segment TOTAL ALL Years ALL Phases: 1,826

Item Number: 249941 **Item TOTAL ALL Years ALL Phases All Segments: 149,351**

HIGHWAYS

MPO Project Num:	DT2499821
LRTP Ref.:	p. F-9
County:	MIAMI-DADE
Roadway ID:	87260000
Lanes Exist:	6
Lanes Improved:	6
Lanes Added:	0
Project Length:	2.916
District:	06

Project Description: **SR 826/PALMETTO EXWY** **N. OF N.W. 154 ST.** **W. OF N.W. 47 AVENUE**

Type of Work: **RESURFACING**

SIS or Non-SIS: **Yes**

Extra Description:

PHASE :	Funding Source	Proposed Funding (in $000s) <2015	2014 - 2015	2015 - 2016	2016 - 2017	2017 - 2018	2018 - 2019	>2019	All Years
PRELIMINARY ENGINEERING		59	0	0	0	0	0	0	59
RESPONSIBLE AGENCY: **MANAGED BY FDOT**	**Total**	**59**	**0**	**0**	**0**	**0**	**0**	**0**	**59**
CONSTRUCTION		2,442	0	0	0	0	0	0	2,442
RESPONSIBLE AGENCY: **MANAGED BY FDOT**	**Total**	**2,442**	**0**	**0**	**0**	**0**	**0**	**0**	**2,442**

Item Segment TOTAL ALL Years ALL Phases: 2,502

Item Number: 249982 **Item TOTAL ALL Years ALL Phases All Segments: 3,963**

HIGHWAYS

MPO Project Num:	DT2499822
LRTP Ref.:	p. F-9
County:	MIAMI-DADE
Roadway ID:	87260000
Lanes Exist:	6
Lanes Improved:	0
Lanes Added:	0
Project Length:	2.138
District:	06

Project Description: **SR 826/PALMETTO EXPY** **FROM N.W. 154 STREET** **TO N.W. 62 AVENUE**

Type of Work: **LANDSCAPING**

SIS or Non-SIS: **Yes**

Extra Description:

PHASE :	Funding Source	Proposed Funding (in $000s) <2015	2014 - 2015	2015 - 2016	2016 - 2017	2017 - 2018	2018 - 2019	>2019	All Years
PRELIMINARY ENGINEERING	DS	97	0	115	0	0	0	0	212
PRELIMINARY ENGINEERING	DIH	10	0	25	0	0	0	0	35
RESPONSIBLE AGENCY: **MANAGED BY FDOT**	**Total**	**107**	**0**	**140**	**0**	**0**	**0**	**0**	**247**
CONSTRUCTION	DS	0	0	0	0	159	0	0	159
CONSTRUCTION	DDR	0	0	0	0	1,036	0	0	1,036
CONSTRUCTION	DIH	0	0	0	0	19	0	0	19
RESPONSIBLE AGENCY: **MANAGED BY FDOT**	**Total**	**0**	**0**	**0**	**0**	**1,215**	**0**	**0**	**1,215**

Item Segment TOTAL ALL Years ALL Phases: 1,462

Item Number: 249982 **Item TOTAL ALL Years ALL Phases All Segments: 3,963**

HIGHWAYS

MPO Project Num:	DT2500842
LRTP Ref.:	p. F-9
County:	DIST/ST-WIDE
Roadway ID:	
Lanes Exist:	0
Lanes Improved:	0
Lanes Added:	0
Project Length:	.000
District:	06

Project Description: **TRANSPORTATION SYSTEMS MANAGEMENT AND OPERATIONS CONSULTANT**

Type of Work: **CORRIDOR/SUBAREA PLANNING**

SIS or Non-SIS: **No**

Extra Description:

		Proposed Funding (in $000s)							
PHASE :	Funding Source	<2015	2014 - 2015	2015 - 2016	2016 - 2017	2017 - 2018	2018 - 2019	>2019	All Years
PRELIMINARY ENGINEERING	DIH	26	7	0	0	0	0	0	33
PRELIMINARY ENGINEERING	DS	1,449	300	0	0	0	0	0	1,749
	Total	**1,475**	**307**	**0**	**0**	**0**	**0**	**0**	**1,782**

RESPONSIBLE AGENCY: **MANAGED BY FDOT**

Item Segment TOTAL ALL Years ALL Phases: 1,782

Item Number: 250084 **Item TOTAL ALL Years ALL Phases All Segments: 3,002**

HIGHWAYS

MPO Project Num:	DT2500843
LRTP Ref.:	p. F-9
County:	DIST/ST-WIDE
Roadway ID:	
Lanes Exist:	0
Lanes Improved:	0
Lanes Added:	0
Project Length:	.000
District:	06

Project Description: **TRANSPORTATION SYSTEMS MANAGEMENT AND OPERATIONS CONSULTANT**

Type of Work: **CORRIDOR/SUBAREA PLANNING**

SIS or Non-SIS: **No**

Extra Description:

		Proposed Funding (in $000s)							
PHASE :	Funding Source	<2015	2014 - 2015	2015 - 2016	2016 - 2017	2017 - 2018	2018 - 2019	>2019	All Years
PRELIMINARY ENGINEERING	DIH	0	0	5	5	5	5	0	20
PRELIMINARY ENGINEERING	DS	0	0	300	300	300	300	0	1,200
	Total	**0**	**0**	**305**	**305**	**305**	**305**	**0**	**1,220**

RESPONSIBLE AGENCY: **MANAGED BY FDOT**

Item Segment TOTAL ALL Years ALL Phases: 1,220

Item Number: 250084 **Item TOTAL ALL Years ALL Phases All Segments: 3,002**

HIGHWAYS

MPO Project Num:	DT2500932
LRTP Ref.:	p. F-9
County:	DIST/ST-WIDE
Roadway ID:	
Lanes Exist:	0
Lanes Improved:	0
Lanes Added:	0
Project Length:	.000
District:	06

Project Description: **DISTRICTWIDE TRAFFIC OPERATIONS STUDIES CONSULTANT**

Type of Work: **TRANSPORTATION STATISTICS**

SIS or Non-SIS: **No**

Extra Description:

PHASE :	Funding Source	Proposed Funding (in $000s) <2015	2014 - 2015	2015 - 2016	2016 - 2017	2017 - 2018	2018 - 2019	>2019	All Years
PRELIMINARY ENGINEERING	DS	550	0	0	0	0	0	0	550
PRELIMINARY ENGINEERING	DIH	38	2	0	0	0	0	0	40
	Total	**588**	**2**	**0**	**0**	**0**	**0**	**0**	**590**

RESPONSIBLE AGENCY: **MANAGED BY FDOT**

Item Segment TOTAL ALL Years ALL Phases: 590

Item Number: 250093 **Item TOTAL ALL Years ALL Phases All Segments: 1,265**

HIGHWAYS

MPO Project Num:	DT2500933
LRTP Ref.:	p. F-9
County:	DIST/ST-WIDE
Roadway ID:	
Lanes Exist:	0
Lanes Improved:	0
Lanes Added:	0
Project Length:	.000
District:	06

Project Description: **DISTRICTWIDE TRAFFIC OPERATIONS STUDIES CONSULTANT**

Type of Work: **CORRIDOR/SUBAREA PLANNING**

SIS or Non-SIS: **No**

Extra Description:

		Proposed Funding (in $000s)							
PHASE :	Funding Source	<2015	2014 - 2015	2015 - 2016	2016 - 2017	2017 - 2018	2018 - 2019	>2019	All Years
PRELIMINARY ENGINEERING	DIH	0	3	3	3	3	3	0	15
PRELIMINARY ENGINEERING	DS	0	300	0	360	0	0	0	660
	Total	**0**	**303**	**3**	**363**	**3**	**3**	**0**	**675**

RESPONSIBLE AGENCY: **MANAGED BY FDOT**

Item Segment TOTAL ALL Years ALL Phases: 675

Item Number: 250093 **Item TOTAL ALL Years ALL Phases All Segments: 1,265**

HIGHWAYS

MPO Project Num:	DT2501022
LRTP Ref.:	p. F-9
County:	DIST/ST-WIDE
Roadway ID:	
Lanes Exist:	0
Lanes Improved:	0
Lanes Added:	0
Project Length:	.000
District:	06

Project Description: **DISTRICTWIDE ITS OPERATIONS & MAINTENANCE OF FIELD DEVICES**

Type of Work: **PERIODIC MAINTENANCE**

SIS or Non-SIS: **No**

Extra Description:

PHASE :	Funding Source	Proposed Funding (in $000s) <2015	2014 - 2015	2015 - 2016	2016 - 2017	2017 - 2018	2018 - 2019	>2019	All Years
PRELIMINARY ENGINEERING		39	0	0	0	0	0	0	39
	Total	**39**	**0**	**0**	**0**	**0**	**0**	**0**	**39**
CONSTRUCTION		2,288	0	0	0	0	0	0	2,288
	Total	**2,288**	**0**	**0**	**0**	**0**	**0**	**0**	**2,288**

RESPONSIBLE AGENCY: **MANAGED BY FDOT**

RESPONSIBLE AGENCY: **MANAGED BY FDOT**

Item Segment TOTAL ALL Years ALL Phases: 2,328

Item Number: 250102 **Item TOTAL ALL Years ALL Phases All Segments: 33,797**

HIGHWAYS

MPO Project Num:	DT2501023
LRTP Ref.:	p. F-9
County:	DIST/ST-WIDE
Roadway ID:	
Lanes Exist:	0
Lanes Improved:	0
Lanes Added:	0
Project Length:	.000
District:	06

Project Description: **DISTRICTWIDE ITS OPERATIONS & MAINTENANCE OF FIELD DEVICES**

Type of Work: **PERIODIC MAINTENANCE**

SIS or Non-SIS: **No**

Extra Description:

PHASE :	Funding Source	Proposed Funding (in $000s) <2015	2014 - 2015	2015 - 2016	2016 - 2017	2017 - 2018	2018 - 2019	>2019	All Years
PRELIMINARY ENGINEERING		519	0	0	0	0	0	0	519
RESPONSIBLE AGENCY: **MANAGED BY FDOT**	**Total**	**519**	**0**	**0**	**0**	**0**	**0**	**0**	**519**
CONSTRUCTION		8,945	0	0	0	0	0	0	8,945
RESPONSIBLE AGENCY: **MANAGED BY FDOT**	**Total**	**8,945**	**0**	**0**	**0**	**0**	**0**	**0**	**8,945**

Item Segment TOTAL ALL Years ALL Phases: 9,464

Item Number: 250102 **Item TOTAL ALL Years ALL Phases All Segments: 33,797**

HIGHWAYS

MPO Project Num:	DT2501025
LRTP Ref.:	p. F-9
County:	DIST/ST-WIDE
Roadway ID:	
Lanes Exist:	0
Lanes Improved:	0
Lanes Added:	0
Project Length:	.000
District:	06

Project Description: **DISTRICTWIDE ITS OPERATIONS & MAINTENANCE OF FIELD DEVICES**

Type of Work: **PERIODIC MAINTENANCE**

SIS or Non-SIS: **No**

Extra Description:

PHASE :	Funding Source	Proposed Funding (in $000s) <2015	2014 - 2015	2015 - 2016	2016 - 2017	2017 - 2018	2018 - 2019	>2019	All Years
PRELIMINARY ENGINEERING	DIH	107	0	0	0	0	0	0	107
	Total	**107**	**0**	**0**	**0**	**0**	**0**	**0**	**107**
CONSTRUCTION	DIH	275	252	0	0	0	0	0	527
CONSTRUCTION	DS	7,881	2,500	2,600	2,700	0	0	0	15,681
	Total	**8,156**	**2,752**	**2,600**	**2,700**	**0**	**0**	**0**	**16,209**

RESPONSIBLE AGENCY: **MANAGED BY FDOT**

RESPONSIBLE AGENCY: **MANAGED BY FDOT**

Item Segment TOTAL ALL Years ALL Phases: 16,316

Item Number: 250102 **Item TOTAL ALL Years ALL Phases All Segments: 33,797**

HIGHWAYS

MPO Project Num:	**DT2501026**
LRTP Ref.:	p. F-9
County:	DIST/ST-WIDE
Roadway ID:	
Lanes Exist:	0
Lanes Improved:	0
Lanes Added:	0
Project Length:	.000
District:	06

Project Description: **DISTRICTWIDE ITS OPERATIONS & MAINTENANCE OF FIELD DEVICES**

Type of Work: **PERIODIC MAINTENANCE**

SIS or Non-SIS: **No**

Extra Description:

		Proposed Funding (in $000s)							
PHASE :	Funding Source	<2015	2014 - 2015	2015 - 2016	2016 - 2017	2017 - 2018	2018 - 2019	>2019	All Years
CONSTRUCTION	DS	0	0	0	0	2,800	2,800	0	5,600
CONSTRUCTION	DIH	0	29	0	0	30	30	0	89
	Total	**0**	**29**	**0**	**0**	**2,830**	**2,830**	**0**	**5,689**

RESPONSIBLE AGENCY: **MANAGED BY FDOT**

Item Segment TOTAL ALL Years ALL Phases: 5,689

Item Number: 250102 **Item TOTAL ALL Years ALL Phases All Segments: 33,797**

HIGHWAYS

MPO Project Num:	DT2501051
LRTP Ref.:	p. 4-38
County:	MIAMI-DADE
Roadway ID:	87090000
Lanes Exist:	4
Lanes Improved:	4
Lanes Added:	2
Project Length:	.329
District:	06

Project Description: **SR 25/OKEECHOBEE RD. FROM EAST OF W. 12TH AVE TO WEST 19TH STREET**

Type of Work: **ADD LANES & RECONSTRUCT**

SIS or Non-SIS: **No**

Extra Description:

	PHASE :	Funding Source	Proposed Funding (in $000s) <2015	2014 - 2015	2015 - 2016	2016 - 2017	2017 - 2018	2018 - 2019	>2019	All Years
	CONTRACT INCENTIVES		1,300	0	0	0	0	0	0	1,300
RESPONSIBLE AGENCY: **MANAGED BY FDOT**		**Total**	**1,300**	**0**	**0**	**0**	**0**	**0**	**0**	**1,300**
	DESIGN BUILD		83	0	0	0	0	0	0	83
	DESIGN BUILD		36,639	0	0	0	0	0	0	36,639
	DESIGN BUILD		8	0	0	0	0	0	0	8
RESPONSIBLE AGENCY: **MANAGED BY FDOT**		**Total**	**36,730**	**0**	**0**	**0**	**0**	**0**	**0**	**36,730**
	PRELIMINARY ENGINEERING		37	0	0	0	0	0	0	37
	PRELIMINARY ENGINEERING		120	0	0	0	0	0	0	120
	PRELIMINARY ENGINEERING		2,110	0	0	0	0	0	0	2,110
RESPONSIBLE AGENCY: **MANAGED BY FDOT**		**Total**	**2,267**	**0**	**0**	**0**	**0**	**0**	**0**	**2,267**
	RAILROAD & UTILITES		324	0	0	0	0	0	0	324
	RAILROAD & UTILITES		722	0	0	0	0	0	0	722
	RAILROAD & UTILITES		5,579	0	0	0	0	0	0	5,579
RESPONSIBLE AGENCY: **MANAGED BY FDOT**		**Total**	**6,625**	**0**	**0**	**0**	**0**	**0**	**0**	**6,625**
	RIGHT OF WAY		916	0	0	0	0	0	0	916

HIGHWAYS

MPO Project Num:	DT2501051
LRTP Ref.:	p. 4-38
County:	MIAMI-DADE
Roadway ID:	87090000
Lanes Exist:	4
Lanes Improved:	4
Lanes Added:	2
Project Length:	.329
District:	06

Project Description: **SR 25/OKEECHOBEE RD. FROM EAST OF W. 12TH AVE TO WEST 19TH STREET**

Type of Work: **ADD LANES & RECONSTRUCT**

SIS or Non-SIS: **No**

Extra Description:

		Proposed Funding (in $000s)							
PHASE :	Funding Source	<2015	2014 - 2015	2015 - 2016	2016 - 2017	2017 - 2018	2018 - 2019	>2019	All Years
	Total	916	0	0	0	0	0	0	916

RESPONSIBLE AGENCY: **MANAGED BY FDOT**

Item Segment TOTAL ALL Years ALL Phases: 47,839

Item Number: 250105 Item TOTAL ALL Years ALL Phases All Segments: 66,231

HIGHWAYS

MPO Project Num:	DT2501052
LRTP Ref.:	p. 4-38
County:	MIAMI-DADE
Roadway ID:	87090000
Lanes Exist:	5
Lanes Improved:	5
Lanes Added:	2
Project Length:	1.199
District:	06

Project Description: **SR 25/OKEECHOBEE RD** **FROM SR 826/PALMETTO XWAY** **TO EAST OF WEST 12 AVE**

Type of Work: **ADD LANES & RECONSTRUCT**

SIS or Non-SIS: **No**

Extra Description:

	PHASE :	Funding Source	Proposed Funding (in $000s) <2015	2014 - 2015	2015 - 2016	2016 - 2017	2017 - 2018	2018 - 2019	>2019	All Years
	CONTRACT INCENTIVES		735	0	0	0	0	0	0	735
RESPONSIBLE AGENCY: **MANAGED BY FDOT**		**Total**	**735**	**0**	**0**	**0**	**0**	**0**	**0**	**735**
	RAILROAD & UTILITES		16	0	0	0	0	0	0	16
RESPONSIBLE AGENCY: **MANAGED BY FDOT**		**Total**	**16**	**0**	**0**	**0**	**0**	**0**	**0**	**16**
	CONSTRUCTION		48	0	0	0	0	0	0	48
	CONSTRUCTION		12,821	0	0	0	0	0	0	12,821
RESPONSIBLE AGENCY: **MANAGED BY FDOT**		**Total**	**12,869**	**0**	**0**	**0**	**0**	**0**	**0**	**12,869**

Item Segment TOTAL ALL Years ALL Phases: 13,620

Item Number: 250105 **Item TOTAL ALL Years ALL Phases All Segments: 66,231**

HIGHWAYS

MPO Project Num:	DT2501053
LRTP Ref.:	p. 4-32
County:	MIAMI-DADE
Roadway ID:	87090000
Lanes Exist:	0
Lanes Improved:	0
Lanes Added:	0
Project Length:	.002
District:	06

Project Description: **SR 25/OKEECHOBEE RD. AT METRORAIL CROSSING**

Type of Work: **FIXED GUIDEWAY IMPROVEMENTS**

SIS or Non-SIS: **No**

Extra Description:

PHASE :	Funding Source	Proposed Funding (in $000s) <2015	2014 - 2015	2015 - 2016	2016 - 2017	2017 - 2018	2018 - 2019	>2019	All Years
CAPITAL		332	0	0	0	0	0	0	332
RESPONSIBLE AGENCY: **MANAGED BY FDOT**	**Total**	**332**	**0**	**0**	**0**	**0**	**0**	**0**	**332**
CONTRACT INCENTIVES		200	0	0	0	0	0	0	200
RESPONSIBLE AGENCY: **MANAGED BY FDOT**	**Total**	**200**	**0**	**0**	**0**	**0**	**0**	**0**	**200**
CONSTRUCTION		3,979	0	0	0	0	0	0	3,979
RESPONSIBLE AGENCY: **MANAGED BY FDOT**	**Total**	**3,979**	**0**	**0**	**0**	**0**	**0**	**0**	**3,979**

Item Segment TOTAL ALL Years ALL Phases: 4,510

Item Number: 250105 **Item TOTAL ALL Years ALL Phases All Segments: 66,231**

HIGHWAYS

MPO Project Num:	DT2501054
LRTP Ref.:	p. F-9
County:	MIAMI-DADE
Roadway ID:	87090000
Lanes Exist:	4
Lanes Improved:	0
Lanes Added:	0
Project Length:	.329
District:	06

Project Description: **SR 25/OKEECHOBEE RD. FROM EAST OF W. 12 AVENUE TO WEST 19TH STREET**

Type of Work: **LANDSCAPING**

SIS or Non-SIS: **No**

Extra Description:

		Proposed Funding (in $000s)							
PHASE :	Funding Source	<2015	2014 - 2015	2015 - 2016	2016 - 2017	2017 - 2018	2018 - 2019	>2019	All Years
CONSTRUCTION		262	0	0	0	0	0	0	262
	Total	**262**	**0**	**0**	**0**	**0**	**0**	**0**	**262**

RESPONSIBLE AGENCY: **MANAGED BY FDOT**

Item Segment TOTAL ALL Years ALL Phases: 262

Item Number: 250105 **Item TOTAL ALL Years ALL Phases All Segments: 66,231**

HIGHWAYS

MPO Project Num:	DT2502341
LRTP Ref.:	p. 4-26
County:	MIAMI-DADE
Roadway ID:	87281000
Lanes Exist:	0
Lanes Improved:	0
Lanes Added:	0
Project Length:	.497
District:	06

Project Description: **MIAMI INTERMODAL CTR (MIC) LEJEUNE ROAD STRIP (PRIORITY 2 ROW)**

Type of Work: **INTERMODAL HUB CAPACITY**

SIS or Non-SIS: **Yes**

Extra Description:

		Proposed Funding (in $000s)							
PHASE :	Funding Source	<2015	2014 - 2015	2015 - 2016	2016 - 2017	2017 - 2018	2018 - 2019	>2019	All Years
ENVIRONMENTAL		0	0	0	0	0	0	0	0
RESPONSIBLE AGENCY: **RESPONSIBLE AGENCY NOT AVAILABLE**	**Total**	**0**	**0**	**0**	**0**	**0**	**0**	**0**	**0**
PRELIMINARY ENGINEERING		13	0	0	0	0	0	0	13
PRELIMINARY ENGINEERING		29	0	0	0	0	0	0	29
PRELIMINARY ENGINEERING		108	0	0	0	0	0	0	108
RESPONSIBLE AGENCY: **RESPONSIBLE AGENCY NOT AVAILABLE**	**Total**	**149**	**0**	**0**	**0**	**0**	**0**	**0**	**149**
RIGHT OF WAY		7,051	0	0	0	0	0	0	7,051
RIGHT OF WAY		40,543	0	0	0	0	0	0	40,543
RIGHT OF WAY		5,326	0	0	0	0	0	0	5,326
RIGHT OF WAY		43,260	0	0	0	0	0	0	43,260
RESPONSIBLE AGENCY: **RESPONSIBLE AGENCY NOT AVAILABLE**	**Total**	**96,180**	**0**	**0**	**0**	**0**	**0**	**0**	**96,180**

Item Segment TOTAL ALL Years ALL Phases: 96,329

Item Number: 250234 **Item TOTAL ALL Years ALL Phases All Segments: 147,655**

HIGHWAYS

MPO Project Num:	DT2502342
LRTP Ref.:	p. 4-26
County:	MIAMI-DADE
Roadway ID:	87281000
Lanes Exist:	0
Lanes Improved:	0
Lanes Added:	4
Project Length:	.497
District:	06

Project Description: **MIAMI INTERMODAL CTR (MIC)**
LEJEUNE ROAD, C-D NORTHBOUND

Type of Work: **ADD THRU LANE(S)**

SIS or Non-SIS: **Yes**

Extra Description:

		Proposed Funding (in $000s)							
PHASE :	Funding Source	<2015	2014 - 2015	2015 - 2016	2016 - 2017	2017 - 2018	2018 - 2019	>2019	All Years
CONTRACT INCENTIVES		500	0	0	0	0	0	0	500
RESPONSIBLE AGENCY: **MANAGED BY FDOT**	**Total**	**500**	**0**	**0**	**0**	**0**	**0**	**0**	**500**
PRELIMINARY ENGINEERING		110	0	0	0	0	0	0	110
PRELIMINARY ENGINEERING		923	0	0	0	0	0	0	923
RESPONSIBLE AGENCY: **MANAGED BY FDOT**	**Total**	**1,033**	**0**	**0**	**0**	**0**	**0**	**0**	**1,033**
RAILROAD & UTILITES		350	0	0	0	0	0	0	350
RESPONSIBLE AGENCY: **MANAGED BY FDOT**	**Total**	**350**	**0**	**0**	**0**	**0**	**0**	**0**	**350**
CONSTRUCTION		9,120	0	0	0	0	0	0	9,120
RESPONSIBLE AGENCY: **MANAGED BY FDOT**	**Total**	**9,120**	**0**	**0**	**0**	**0**	**0**	**0**	**9,120**

Item Segment TOTAL ALL Years ALL Phases: 11,003

Item Number: 250234 **Item TOTAL ALL Years ALL Phases All Segments: 147,655**

HIGHWAYS

MPO Project Num:	DT2502343
LRTP Ref.:	p. 4-26
County:	MIAMI-DADE
Roadway ID:	87200000
Lanes Exist:	0
Lanes Improved:	0
Lanes Added:	4
Project Length:	1.328
District:	06

Project Description: **MIAMI INTERMODAL CTR (MIC)**
LEJEUNE ROAD C-D SOUTHBOUND

Type of Work: **NEW ROAD CONSTRUCTION**

SIS or Non-SIS: **Yes**

Extra Description:

	PHASE :	Funding Source	Proposed Funding (in $000s) <2015	2014 - 2015	2015 - 2016	2016 - 2017	2017 - 2018	2018 - 2019	>2019	All Years
	CONTRACT INCENTIVES		300	0	0	0	0	0	0	300
RESPONSIBLE AGENCY: **MANAGED BY FDOT**		**Total**	**300**	**0**	**0**	**0**	**0**	**0**	**0**	**300**
	PRELIMINARY ENGINEERING		71	0	0	0	0	0	0	71
	PRELIMINARY ENGINEERING		1,910	0	0	0	0	0	0	1,910
RESPONSIBLE AGENCY: **MANAGED BY FDOT**		**Total**	**1,981**	**0**	**0**	**0**	**0**	**0**	**0**	**1,981**
	RAILROAD & UTILITES		60	0	0	0	0	0	0	60
	RAILROAD & UTILITES		13	0	0	0	0	0	0	13
RESPONSIBLE AGENCY: **MANAGED BY FDOT**		**Total**	**73**	**0**	**0**	**0**	**0**	**0**	**0**	**73**
	CONSTRUCTION		5,527	0	0	0	0	0	0	5,527
RESPONSIBLE AGENCY: **MANAGED BY FDOT**		**Total**	**5,527**	**0**	**0**	**0**	**0**	**0**	**0**	**5,527**

Item Segment TOTAL ALL Years ALL Phases: 7,881

Item Number: 250234 **Item TOTAL ALL Years ALL Phases All Segments: 147,655**

HIGHWAYS

MPO Project Num:	DT2502344
LRTP Ref.:	p. 4-26
County:	MIAMI-DADE
Roadway ID:	87200000
Lanes Exist:	2
Lanes Improved:	2
Lanes Added:	2
Project Length:	.813
District:	06

Project Description: **MIAMI INTERMODAL CTR (MIC) C-D SOUTHBOUND PACKAGE #2**

Type of Work: **NEW ROAD CONSTRUCTION**

SIS or Non-SIS: **Yes**

Extra Description:

		Proposed Funding (in $000s)							
PHASE :	Funding Source	<2015	2014 - 2015	2015 - 2016	2016 - 2017	2017 - 2018	2018 - 2019	>2019	All Years
CONTRACT INCENTIVES		500	0	0	0	0	0	0	500
RESPONSIBLE AGENCY: **MANAGED BY FDOT**	**Total**	**500**	**0**	**0**	**0**	**0**	**0**	**0**	**500**
RAILROAD & UTILITES		587	0	0	0	0	0	0	587
RESPONSIBLE AGENCY: **MANAGED BY FDOT**	**Total**	**587**	**0**	**0**	**0**	**0**	**0**	**0**	**587**
CONSTRUCTION		15,897	0	0	0	0	0	0	15,897
CONSTRUCTION		3	0	0	0	0	0	0	3
RESPONSIBLE AGENCY: **MANAGED BY FDOT**	**Total**	**15,900**	**0**	**0**	**0**	**0**	**0**	**0**	**15,900**

Item Segment TOTAL ALL Years ALL Phases: 16,988

Item Number: 250234 **Item TOTAL ALL Years ALL Phases All Segments: 147,655**

HIGHWAYS

MPO Project Num:	DT2502345
LRTP Ref.:	p. 4-26
County:	MIAMI-DADE
Roadway ID:	
Lanes Exist:	0
Lanes Improved:	0
Lanes Added:	0
Project Length:	.000
District:	06

Project Description: **MIAMI INTERMODAL CTR (MIC) SR 953 NW 42 AVE** **FROM NW 11 ST** **TO NW 25 ST**

Type of Work: **INTERMODAL HUB CAPACITY**

SIS or Non-SIS: **Yes**

Extra Description:

		Proposed Funding (in $000s)							
PHASE :	Funding Source	<2015	2014 - 2015	2015 - 2016	2016 - 2017	2017 - 2018	2018 - 2019	>2019	All Years
RAILROAD & UTILITES		1,408	0	0	0	0	0	0	1,408
RESPONSIBLE AGENCY: **MANAGED BY FDOT**	**Total**	**1,408**	**0**	**0**	**0**	**0**	**0**	**0**	**1,408**
CONSTRUCTION		2	0	0	0	0	0	0	2
CONSTRUCTION		158	0	0	0	0	0	0	158
RESPONSIBLE AGENCY: **MANAGED BY FDOT**	**Total**	**160**	**0**	**0**	**0**	**0**	**0**	**0**	**160**

Item Segment TOTAL ALL Years ALL Phases: 1,568

Item Number: 250234 **Item TOTAL ALL Years ALL Phases All Segments: 147,655**

HIGHWAYS

MPO Project Num:	DT2502346
LRTP Ref.:	p. F-9
County:	MIAMI-DADE
Roadway ID:	
Lanes Exist:	0
Lanes Improved:	0
Lanes Added:	0
Project Length:	.000
District:	06

Project Description: **MIAMI INTERMODAL CTR (MIC) INTERIM RDWY IMPR.** **FM NW 42 AVE** **TO NW 25 ST**

Type of Work: **FLEXIBLE PAVEMENT RECONSTRUCT.** SIS or Non-SIS: **No**

Extra Description:

	PHASE :	Funding Source	Proposed Funding (in $000s) <2015	2014 - 2015	2015 - 2016	2016 - 2017	2017 - 2018	2018 - 2019	>2019	All Years
	CONTRACT INCENTIVES		110	0	0	0	0	0	0	110
RESPONSIBLE AGENCY: **MANAGED BY FDOT**		**Total**	**110**	**0**	**0**	**0**	**0**	**0**	**0**	**110**
	CONSTRUCTION		6	0	0	0	0	0	0	6
	CONSTRUCTION		9	0	0	0	0	0	0	9
	CONSTRUCTION		3,933	0	0	0	0	0	0	3,933
RESPONSIBLE AGENCY: **MANAGED BY FDOT**		**Total**	**3,949**	**0**	**0**	**0**	**0**	**0**	**0**	**3,949**

Item Segment TOTAL ALL Years ALL Phases: 4,059

Item Number: 250234 **Item TOTAL ALL Years ALL Phases All Segments: 147,655**

HIGHWAYS

MPO Project Num:	DT2502347
LRTP Ref.:	p. 4-26
County:	MIAMI-DADE
Roadway ID:	87000086
Lanes Exist:	0
Lanes Improved:	0
Lanes Added:	2
Project Length:	.146
District:	06

Project Description: **MIAMI INTERMODAL CTR (MIC) CONNECTION TO NW 37 AVENUE**

Type of Work: **NEW ROAD CONSTRUCTION**

SIS or Non-SIS: **No**

Extra Description:

	PHASE :	Funding Source	Proposed Funding (in $000s) <2015	2014 - 2015	2015 - 2016	2016 - 2017	2017 - 2018	2018 - 2019	>2019	All Years
	PRELIMINARY ENGINEERING	DDR	78	0	0	0	0	0	0	78
	PRELIMINARY ENGINEERING	DIH	86	0	0	0	0	0	0	86
	PRELIMINARY ENGINEERING	DS	36	0	0	0	0	0	0	36
RESPONSIBLE AGENCY: **MANAGED BY FDOT**		**Total**	**199**	**0**	**0**	**0**	**0**	**0**	**0**	**199**
	RIGHT OF WAY	DS	0	0	716	0	0	0	0	716
	RIGHT OF WAY	BNDS	58	0	0	0	0	0	0	58
	RIGHT OF WAY	BNIR	0	3,664	789	0	0	0	0	4,452
	RIGHT OF WAY	DIH	31	0	0	0	0	0	0	31
RESPONSIBLE AGENCY: **MANAGED BY FDOT**		**Total**	**89**	**3,664**	**1,504**	**0**	**0**	**0**	**0**	**5,257**
	CONSTRUCTION	DI	0	3,929	433	0	0	0	0	4,362
	CONSTRUCTION	DIH	0	8	0	0	0	0	0	8
RESPONSIBLE AGENCY: **MANAGED BY FDOT**		**Total**	**0**	**3,938**	**433**	**0**	**0**	**0**	**0**	**4,371**

Item Segment TOTAL ALL Years ALL Phases: 9,827

Item Number: 250234 **Item TOTAL ALL Years ALL Phases All Segments: 147,655**

HIGHWAYS

MPO Project Num:	DT2506041
LRTP Ref.:	p. F-9
County:	DIST/ST-WIDE
Roadway ID:	
Lanes Exist:	0
Lanes Improved:	0
Lanes Added:	0
Project Length:	.000
District:	06

Project Description: **DISTRICTWIDE VALUE ENGINEERING CONSULTANT**

Type of Work: **PRELIMINARY ENGINEERING**

SIS or Non-SIS: **No**

Extra Description:

		Proposed Funding (in $000s)							
PHASE :	Funding Source	<2015	2014 - 2015	2015 - 2016	2016 - 2017	2017 - 2018	2018 - 2019	>2019	All Years
PRELIMINARY ENGINEERING	DIH	463	50	50	50	50	50	0	713
PRELIMINARY ENGINEERING	DS	1,483	150	150	150	150	150	0	2,233
	Total	**1,946**	**200**	**200**	**200**	**200**	**200**	**0**	**2,946**

RESPONSIBLE AGENCY: **MANAGED BY FDOT**

Item Segment TOTAL ALL Years ALL Phases: 2,946

Item Number: 250604 **Item TOTAL ALL Years ALL Phases All Segments: 2,946**

HIGHWAYS

MPO Project Num:	DT2506081
LRTP Ref.:	p. F-9
County:	DIST/ST-WIDE
Roadway ID:	
Lanes Exist:	0
Lanes Improved:	0
Lanes Added:	0
Project Length:	.000
District:	06

Project Description: **DISTRICTWIDE AERIAL PHOTOGRAPHY**

Type of Work: **PRELIMINARY ENGINEERING**

SIS or Non-SIS: **No**

Extra Description:

PHASE :	Funding Source	Proposed Funding (in $000s) <2015	2014 - 2015	2015 - 2016	2016 - 2017	2017 - 2018	2018 - 2019	>2019	All Years
PRELIMINARY ENGINEERING	DS	5,854	0	100	100	0	0	0	6,054
PRELIMINARY ENGINEERING	LF	2,169	0	0	0	0	0	0	2,169
	Total	**8,023**	**0**	**100**	**100**	**0**	**0**	**0**	**8,223**

RESPONSIBLE AGENCY: **MANAGED BY FDOT**

Item Segment TOTAL ALL Years ALL Phases: 8,223

Item Number: 250608 **Item TOTAL ALL Years ALL Phases All Segments: 9,123**

MPO Project Num:	DT2506082
LRTP Ref.:	p. F-9
County:	DIST/ST-WIDE
Roadway ID:	
Lanes Exist:	0
Lanes Improved:	0
Lanes Added:	0
Project Length:	.000
District:	06

Project Description: **DISTRICTWIDE AERIAL PHOTOGRAPHY**

Type of Work: **PRELIMINARY ENGINEERING**

SIS or Non-SIS: **No**

Extra Description:

PHASE :	Funding Source	Proposed Funding (in $000s) <2015	2014 - 2015	2015 - 2016	2016 - 2017	2017 - 2018	2018 - 2019	>2019	All Years
PRELIMINARY ENGINEERING	DS	0	100	200	200	200	200	0	900
	Total	**0**	**100**	**200**	**200**	**200**	**200**	**0**	**900**

RESPONSIBLE AGENCY: **MANAGED BY FDOT**

Item Segment TOTAL ALL Years ALL Phases: 900

Item Number: 250608 **Item TOTAL ALL Years ALL Phases All Segments: 9,123**

HIGHWAYS

MPO Project Num:	DT2506101
LRTP Ref.:	p. F-9
County:	DIST/ST-WIDE
Roadway ID:	
Lanes Exist:	0
Lanes Improved:	0
Lanes Added:	0
Project Length:	.000
District:	06

Project Description: **DISTRICTWIDE LANDSCAPE DESIGN CONSULTANT & JPA**

Type of Work: **LANDSCAPING**

SIS or Non-SIS: **No**

Extra Description:

PHASE :	Funding Source	Proposed Funding (in $000s) <2015	2014 - 2015	2015 - 2016	2016 - 2017	2017 - 2018	2018 - 2019	>2019	All Years
P D & E	DIH	97	0	0	0	0	0	0	97
P D & E	DS	1,600	0	0	0	0	0	0	1,600
RESPONSIBLE AGENCY: **MANAGED BY FDOT**	**Total**	**1,697**	**0**	**0**	**0**	**0**	**0**	**0**	**1,697**
PRELIMINARY ENGINEERING	DIH	76	0	0	0	0	0	0	76
PRELIMINARY ENGINEERING	DS	1,098	0	0	0	0	0	0	1,098
RESPONSIBLE AGENCY: **MANAGED BY FDOT**	**Total**	**1,173**	**0**	**0**	**0**	**0**	**0**	**0**	**1,173**
CONSTRUCTION	DS	30	10	10	0	0	0	0	50
CONSTRUCTION	DIH	2	0	0	0	0	0	0	2
CONSTRUCTION	DIH	35	10	10	0	0	0	0	55
CONSTRUCTION	DS	4,116	250	250	250	0	0	0	4,866
RESPONSIBLE AGENCY: **MANAGED BY FDOT**	**Total**	**4,183**	**270**	**270**	**250**	**0**	**0**	**0**	**4,973**

Item Segment TOTAL ALL Years ALL Phases: 7,843

Item Number: 250610 **Item TOTAL ALL Years ALL Phases All Segments: 8,343**

HIGHWAYS

MPO Project Num:	DT2506104
LRTP Ref.:	p. F-9
County:	DIST/ST-WIDE
Roadway ID:	
Lanes Exist:	0
Lanes Improved:	0
Lanes Added:	0
Project Length:	.000
District:	06

Project Description: **DISTRICTWIDE LANDSCAPE DESIGN CONSULTANT & JPA**

Type of Work: **LANDSCAPING**

SIS or Non-SIS: **No**

Extra Description:

		Proposed Funding (in $000s)							
PHASE :	Funding Source	<2015	2014 - 2015	2015 - 2016	2016 - 2017	2017 - 2018	2018 - 2019	>2019	All Years
CONSTRUCTION	DS	0	0	0	0	250	250	0	500
	Total	**0**	**0**	**0**	**0**	**250**	**250**	**0**	**500**

RESPONSIBLE AGENCY: **RESPONSIBLE AGENCY NOT AVAILABLE**

Item Segment TOTAL ALL Years ALL Phases: 500

Item Number: 250610 **Item TOTAL ALL Years ALL Phases All Segments: 8,343**

HIGHWAYS

MPO Project Num:	DT2506211
LRTP Ref.:	p. F-9
County:	DIST/ST-WIDE
Roadway ID:	
Lanes Exist:	0
Lanes Improved:	0
Lanes Added:	0
Project Length:	.000
District:	06

Project Description: **D/W PROPERTY MGT. BY DIST. R/W ADMIN.**

Type of Work: **RIGHT OF WAY ACTIVITIES**

SIS or Non-SIS: **No**

Extra Description:

		Proposed Funding (in $000s)							
PHASE :	Funding Source	<2015	2014 - 2015	2015 - 2016	2016 - 2017	2017 - 2018	2018 - 2019	>2019	All Years
RIGHT OF WAY	DDR	134	0	0	0	0	0	0	134
RIGHT OF WAY	DIH	1,936	150	150	150	150	150	0	2,686
RIGHT OF WAY	BNIR	115	0	0	0	0	0	0	115
RIGHT OF WAY	BNDS	28	0	0	0	0	0	0	28
RIGHT OF WAY	BNCA	3	0	0	0	0	0	0	3
RIGHT OF WAY	DS	3,079	150	150	150	150	150	0	3,829
	Total	**5,295**	**300**	**300**	**300**	**300**	**300**	**0**	**6,795**

RESPONSIBLE AGENCY: **MANAGED BY FDOT**

Item Segment TOTAL ALL Years ALL Phases: 6,795

Item Number: 250621 **Item TOTAL ALL Years ALL Phases All Segments: 11,653**

HIGHWAYS

MPO Project Num:	DT2506212
LRTP Ref.:	p. F-9
County:	DIST/ST-WIDE
Roadway ID:	
Lanes Exist:	0
Lanes Improved:	0
Lanes Added:	0
Project Length:	.000
District:	06

Project Description: **D/W PROPERTY MGT. BY DIST. R/W ADMIN.**

Type of Work: **RIGHT OF WAY ACTIVITIES**

SIS or Non-SIS: **No**

Extra Description:

PHASE :	Funding Source	Proposed Funding (in $000s) <2015	2014 - 2015	2015 - 2016	2016 - 2017	2017 - 2018	2018 - 2019	>2019	All Years
RIGHT OF WAY	DS	2,469	478	478	478	478	478	0	4,859
	Total	**2,469**	**478**	**478**	**478**	**478**	**478**	**0**	**4,859**

RESPONSIBLE AGENCY: **MANAGED BY FDOT**

Item Segment TOTAL ALL Years ALL Phases: 4,859

Item Number: 250621 **Item TOTAL ALL Years ALL Phases All Segments: 11,653**

MPO Project Num:	DT2506291
LRTP Ref.:	p. F-9
County:	DIST/ST-WIDE
Roadway ID:	
Lanes Exist:	0
Lanes Improved:	0
Lanes Added:	0
Project Length:	.000
District:	06

Project Description: **DISTRICTWIDE PUSH BUTTON DESIGN CONSULTANT**

Type of Work: **PRELIMINARY ENGINEERING**

SIS or Non-SIS: **No**

Extra Description:

PHASE :	Funding Source	Proposed Funding (in $000s) <2015	2014 - 2015	2015 - 2016	2016 - 2017	2017 - 2018	2018 - 2019	>2019	All Years
PRELIMINARY ENGINEERING		1,706	0	0	0	0	0	0	1,706
	Total	**1,706**	**0**	**0**	**0**	**0**	**0**	**0**	**1,706**

RESPONSIBLE AGENCY: **MANAGED BY FDOT**

Item Segment TOTAL ALL Years ALL Phases: 1,706

Item Number: 250629 **Item TOTAL ALL Years ALL Phases All Segments: 5,833**

HIGHWAYS

MPO Project Num:	DT2506292
LRTP Ref.:	p. F-9
County:	DIST/ST-WIDE
Roadway ID:	
Lanes Exist:	0
Lanes Improved:	0
Lanes Added:	0
Project Length:	.000
District:	06

Project Description: **D/W TRAFFIC OPS DESIGN CONSULTANT**

Type of Work: **TRAFFIC OPS IMPROVEMENT**

SIS or Non-SIS: **No**

Extra Description:

PHASE :	Funding Source	Proposed Funding (in $000s) <2015	2014 - 2015	2015 - 2016	2016 - 2017	2017 - 2018	2018 - 2019	>2019	All Years
PRELIMINARY ENGINEERING		1,773	0	0	0	0	0	0	1,773
RESPONSIBLE AGENCY: **MANAGED BY FDOT**	**Total**	**1,773**	**0**	**0**	**0**	**0**	**0**	**0**	**1,773**
RIGHT OF WAY		2	0	0	0	0	0	0	2
RESPONSIBLE AGENCY: **MANAGED BY FDOT**	**Total**	**2**	**0**	**0**	**0**	**0**	**0**	**0**	**2**

Item Segment TOTAL ALL Years ALL Phases: 1,775

Item Number: 250629 **Item TOTAL ALL Years ALL Phases All Segments: 5,833**

HIGHWAYS

MPO Project Num:	DT2506293
LRTP Ref.:	p. F-9
County:	DIST/ST-WIDE
Roadway ID:	
Lanes Exist:	0
Lanes Improved:	0
Lanes Added:	0
Project Length:	.000
District:	06

Project Description: **D/W TRAFFIC OPS DESIGN CONSULTANT**

Type of Work: **TRAFFIC OPS IMPROVEMENT**

SIS or Non-SIS: **No**

Extra Description:

		Proposed Funding (in $000s)							
PHASE :	Funding Source	<2015	2014 - 2015	2015 - 2016	2016 - 2017	2017 - 2018	2018 - 2019	>2019	All Years
PRELIMINARY ENGINEERING	DIH	37	18	18	18	7	0	0	98
PRELIMINARY ENGINEERING	DS	478	350	350	350	0	0	0	1,528
	Total	**515**	**368**	**368**	**368**	**7**	**0**	**0**	**1,626**

RESPONSIBLE AGENCY: **MANAGED BY FDOT**

Item Segment TOTAL ALL Years ALL Phases: 1,626

Item Number: 250629 **Item TOTAL ALL Years ALL Phases All Segments: 5,833**

HIGHWAYS

MPO Project Num:	DT2506294
LRTP Ref.:	p. F-9
County:	DIST/ST-WIDE
Roadway ID:	
Lanes Exist:	0
Lanes Improved:	0
Lanes Added:	0
Project Length:	.000
District:	06

Project Description: **D/W TRAFFIC OPS DESIGN CONSULTANT**

Type of Work: **TRAFFIC OPS IMPROVEMENT**

SIS or Non-SIS: **No**

Extra Description:

		Proposed Funding (in $000s)							
PHASE :	Funding Source	<2015	2014 - 2015	2015 - 2016	2016 - 2017	2017 - 2018	2018 - 2019	>2019	All Years
PRELIMINARY ENGINEERING	DIH	0	0	0	0	9	18	0	27
PRELIMINARY ENGINEERING	DS	0	0	0	0	350	350	0	700
	Total	**0**	**0**	**0**	**0**	**359**	**368**	**0**	**727**

RESPONSIBLE AGENCY: **MANAGED BY FDOT**

Item Segment TOTAL ALL Years ALL Phases: 727

Item Number: 250629 **Item TOTAL ALL Years ALL Phases All Segments: 5,833**

HIGHWAYS

MPO Project Num:	DT2506331
LRTP Ref.:	p. F-9
County:	DIST/ST-WIDE
Roadway ID:	
Lanes Exist:	0
Lanes Improved:	0
Lanes Added:	0
Project Length:	.000
District:	06

Project Description: **DISTRICTWIDE CONSTRUCTABILITY REVIEW CONSULTANT**

Type of Work: **PRELIMINARY ENGINEERING**

SIS or Non-SIS: **No**

Extra Description:

PHASE :	Funding Source	Proposed Funding (in $000s) <2015	2014 - 2015	2015 - 2016	2016 - 2017	2017 - 2018	2018 - 2019	>2019	All Years
PRELIMINARY ENGINEERING	DIH	1	0	0	0	0	0	0	1
PRELIMINARY ENGINEERING	DS	5,187	100	0	0	0	0	0	5,287
	Total	**5,188**	**100**	**0**	**0**	**0**	**0**	**0**	**5,288**

RESPONSIBLE AGENCY: **MANAGED BY FDOT**

Item Segment TOTAL ALL Years ALL Phases: 5,288

Item Number: 250633 **Item TOTAL ALL Years ALL Phases All Segments: 6,988**

MPO Project Num:	DT2506332
LRTP Ref.:	p. F-9
County:	DIST/ST-WIDE
Roadway ID:	
Lanes Exist:	0
Lanes Improved:	0
Lanes Added:	0
Project Length:	.000
District:	06

Project Description: **DISTRICTWIDE CONSTRUCTABILITY REVIEW CONSULTANT**

Type of Work: **PRELIMINARY ENGINEERING**

SIS or Non-SIS: **No**

Extra Description:

PHASE :	Funding Source	Proposed Funding (in $000s) <2015	2014 - 2015	2015 - 2016	2016 - 2017	2017 - 2018	2018 - 2019	>2019	All Years
PRELIMINARY ENGINEERING	DS	0	300	300	300	300	300	0	1,500
	Total	**0**	**300**	**300**	**300**	**300**	**300**	**0**	**1,500**

RESPONSIBLE AGENCY: **MANAGED BY FDOT**

Item Segment TOTAL ALL Years ALL Phases: 1,500

Item Number: 250633 **Item TOTAL ALL Years ALL Phases All Segments: 6,988**

HIGHWAYS

MPO Project Num:	DT2506333
LRTP Ref.:	p. F-9
County:	DIST/ST-WIDE
Roadway ID:	
Lanes Exist:	0
Lanes Improved:	0
Lanes Added:	0
Project Length:	.000
District:	06

Project Description: **DISTRICTWIDE CONSTRUCTABILITY REVIEW & CLAIM ANALYSIS CONSULT**

Type of Work: **PRELIMINARY ENGINEERING**

SIS or Non-SIS: **No**

Extra Description:

PHASE :	Funding Source	Proposed Funding (in $000s) <2015	2014 - 2015	2015 - 2016	2016 - 2017	2017 - 2018	2018 - 2019	>2019	All Years
PRELIMINARY ENGINEERING		200	0	0	0	0	0	0	200
	Total	**200**	**0**	**0**	**0**	**0**	**0**	**0**	**200**

RESPONSIBLE AGENCY: **MANAGED BY FDOT**

Item Segment TOTAL ALL Years ALL Phases: 200

Item Number: 250633 **Item TOTAL ALL Years ALL Phases All Segments: 6,988**

MPO Project Num:	DT2506351
LRTP Ref.:	p. F-9
County:	DIST/ST-WIDE
Roadway ID:	
Lanes Exist:	0
Lanes Improved:	0
Lanes Added:	0
Project Length:	.000
District:	06

Project Description: **DISTRICTWIDE CULTURAL RESOURCE ASSESSMENT CONSULTANT**

Type of Work: **ENVIRONMENTAL TEST/MITIGATE**

SIS or Non-SIS: **No**

Extra Description:

PHASE :	Funding Source	Proposed Funding (in $000s) <2015	2014 - 2015	2015 - 2016	2016 - 2017	2017 - 2018	2018 - 2019	>2019	All Years
P D & E	DIH	207	20	0	0	0	0	0	227
P D & E	DS	2,831	200	0	0	0	0	0	3,031
	Total	**3,038**	**220**	**0**	**0**	**0**	**0**	**0**	**3,258**

RESPONSIBLE AGENCY: **MANAGED BY FDOT**

Item Segment TOTAL ALL Years ALL Phases: 3,258

Item Number: 250635 **Item TOTAL ALL Years ALL Phases All Segments: 4,245**

HIGHWAYS

MPO Project Num:	DT2506352
LRTP Ref.:	p. F-9
County:	DIST/ST-WIDE
Roadway ID:	
Lanes Exist:	0
Lanes Improved:	0
Lanes Added:	0
Project Length:	.000
District:	06

Project Description: **D/W CULTURAL RESOURCE MANAGEMENT PLAN**

Type of Work: **ENVIRONMENTAL TEST/MITIGATE**

SIS or Non-SIS: **No**

Extra Description:

PHASE :	Funding Source	Proposed Funding (in $000s) <2015	2014 - 2015	2015 - 2016	2016 - 2017	2017 - 2018	2018 - 2019	>2019	All Years
P D & E		107	0	0	0	0	0	0	107
	Total	**107**	**0**	**0**	**0**	**0**	**0**	**0**	**107**

RESPONSIBLE AGENCY: **MANAGED BY FDOT**

Item Segment TOTAL ALL Years ALL Phases: 107

Item Number: 250635 **Item TOTAL ALL Years ALL Phases All Segments: 4,245**

MPO Project Num:	DT2506353
LRTP Ref.:	p. F-9
County:	DIST/ST-WIDE
Roadway ID:	
Lanes Exist:	0
Lanes Improved:	0
Lanes Added:	0
Project Length:	.000
District:	06

Project Description: **D/W CULTURAL CULTURAL RESOURCE ASSESSMENT CONSULTANT**

Type of Work: **ENVIRONMENTAL TEST/MITIGATE**

SIS or Non-SIS: **No**

Extra Description:

PHASE :	Funding Source	Proposed Funding (in $000s) <2015	2014 - 2015	2015 - 2016	2016 - 2017	2017 - 2018	2018 - 2019	>2019	All Years
P D & E	DIH	0	0	20	20	20	20	0	80
P D & E	DS	0	0	200	200	200	200	0	800
	Total	**0**	**0**	**220**	**220**	**220**	**220**	**0**	**880**

RESPONSIBLE AGENCY: **MANAGED BY FDOT**

Item Segment TOTAL ALL Years ALL Phases: 880

Item Number: 250635 **Item TOTAL ALL Years ALL Phases All Segments: 4,245**

HIGHWAYS

MPO Project Num:	DT2506471
LRTP Ref.:	p. F-9
County:	DIST/ST-WIDE
Roadway ID:	
Lanes Exist:	0
Lanes Improved:	0
Lanes Added:	0
Project Length:	.000
District:	06

Project Description: **DISTRICTWIDE REPAIR/REHAB PLANS PREPARATION**

Type of Work: **BRIDGE-REPAIR/REHABILITATION**

SIS or Non-SIS: **No**

Extra Description:

PHASE :	Funding Source	Proposed Funding (in $000s) <2015	2014 - 2015	2015 - 2016	2016 - 2017	2017 - 2018	2018 - 2019	>2019	All Years
PRELIMINARY ENGINEERING		543	0	0	0	0	0	0	543
	Total	**543**	**0**	**0**	**0**	**0**	**0**	**0**	**543**

RESPONSIBLE AGENCY: **MANAGED BY FDOT**

Item Segment TOTAL ALL Years ALL Phases: 543

Item Number: 250647 **Item TOTAL ALL Years ALL Phases All Segments: 1,843**

MPO Project Num:	DT2506472
LRTP Ref.:	p. F-9
County:	DIST/ST-WIDE
Roadway ID:	
Lanes Exist:	0
Lanes Improved:	0
Lanes Added:	0
Project Length:	.000
District:	06

Project Description: **DISTRICTWIDE REPAIR/REHAB PLANS PREPARATION**

Type of Work: **BRIDGE-REPAIR/REHABILITATION**

SIS or Non-SIS: **No**

Extra Description:

PHASE :	Funding Source	Proposed Funding (in $000s) <2015	2014 - 2015	2015 - 2016	2016 - 2017	2017 - 2018	2018 - 2019	>2019	All Years
PRELIMINARY ENGINEERING	BRRP	600	0	300	0	300	0	0	1,200
PRELIMINARY ENGINEERING	DS	100	0	0	0	0	0	0	100
	Total	**700**	**0**	**300**	**0**	**300**	**0**	**0**	**1,300**

RESPONSIBLE AGENCY: **MANAGED BY FDOT**

Item Segment TOTAL ALL Years ALL Phases: 1,300

Item Number: 250647 **Item TOTAL ALL Years ALL Phases All Segments: 1,843**

HIGHWAYS

MPO Project Num:	DT2506491
LRTP Ref.:	p. F-9
County:	DIST/ST-WIDE
Roadway ID:	
Lanes Exist:	0
Lanes Improved:	0
Lanes Added:	0
Project Length:	.000
District:	06

Project Description: **D/W PERMITS PERMITS CONSULTANT**

Type of Work: **ENVIRONMENTAL PERMITS ACQ**

SIS or Non-SIS: **No**

Extra Description:

		Proposed Funding (in $000s)							
PHASE :	Funding Source	<2015	2014 - 2015	2015 - 2016	2016 - 2017	2017 - 2018	2018 - 2019	>2019	All Years
ENVIRONMENTAL	DS	16	0	0	0	0	0	0	16
RESPONSIBLE AGENCY: **MANAGED BY FDOT**	**Total**	**16**	**0**	**0**	**0**	**0**	**0**	**0**	**16**
P D & E	DIH	157	10	10	0	0	0	0	177
P D & E	DS	3,430	250	250	0	0	0	0	3,930
RESPONSIBLE AGENCY: **MANAGED BY FDOT**	**Total**	**3,587**	**260**	**260**	**0**	**0**	**0**	**0**	**4,107**

Item Segment TOTAL ALL Years ALL Phases: 4,123

Item Number: 250649 **Item TOTAL ALL Years ALL Phases All Segments: 4,903**

HIGHWAYS

MPO Project Num:	DT2506492
LRTP Ref.:	p. F-9
County:	DIST/ST-WIDE
Roadway ID:	
Lanes Exist:	0
Lanes Improved:	0
Lanes Added:	0
Project Length:	.000
District:	06

Project Description: **D/W PERMITS PERMITS CONSULTANT**

Type of Work: **ENVIRONMENTAL PERMITS ACQ**

SIS or Non-SIS: **No**

Extra Description:

PHASE :	Funding Source	<2015	2014 - 2015	2015 - 2016	2016 - 2017	2017 - 2018	2018 - 2019	>2019	All Years
		Proposed Funding (in $000s)							
P D & E	DIH	0	0	0	10	10	10	0	30
P D & E	DS	0	0	0	250	250	250	0	750
	Total	**0**	**0**	**0**	**260**	**260**	**260**	**0**	**780**

RESPONSIBLE AGENCY: **MANAGED BY FDOT**

Item Segment TOTAL ALL Years ALL Phases: 780

Item Number: 250649 **Item TOTAL ALL Years ALL Phases All Segments: 4,903**

MPO Project Num:	DT2506501
LRTP Ref.:	p. F-9
County:	DIST/ST-WIDE
Roadway ID:	
Lanes Exist:	0
Lanes Improved:	0
Lanes Added:	0
Project Length:	.000
District:	06

Project Description: **DISTRICTWIDE TRAFFIC OPERATIONS - OPERATIONAL STUDIES CONSULTANT**

Type of Work: **TRAFFIC ENGINEERING STUDY**

SIS or Non-SIS: **No**

Extra Description:

PHASE :	Funding Source	<2015	2014 - 2015	2015 - 2016	2016 - 2017	2017 - 2018	2018 - 2019	>2019	All Years
		Proposed Funding (in $000s)							
PRELIMINARY ENGINEERING		2,394	0	0	0	0	0	0	2,394
	Total	**2,394**	**0**	**0**	**0**	**0**	**0**	**0**	**2,394**

RESPONSIBLE AGENCY: **MANAGED BY FDOT**

Item Segment TOTAL ALL Years ALL Phases: 2,394

Item Number: 250650 **Item TOTAL ALL Years ALL Phases All Segments: 4,745**

HIGHWAYS

MPO Project Num:	DT2506502
LRTP Ref.:	p. F-9
County:	DIST/ST-WIDE
Roadway ID:	
Lanes Exist:	0
Lanes Improved:	0
Lanes Added:	0
Project Length:	.000
District:	06

Project Description: **DISTRICTWIDE TRAFFIC OPERATIONS - OPERATIONAL STUDIES CONSULTANT**

Type of Work: **TRAFFIC ENGINEERING STUDY**

SIS or Non-SIS: **No**

Extra Description:

PHASE :	Funding Source	Proposed Funding (in $000s) <2015	2014 - 2015	2015 - 2016	2016 - 2017	2017 - 2018	2018 - 2019	>2019	All Years
PRELIMINARY ENGINEERING		316	0	0	0	0	0	0	316
	Total	**316**	**0**	**0**	**0**	**0**	**0**	**0**	**316**

RESPONSIBLE AGENCY: **MANAGED BY FDOT**

Item Segment TOTAL ALL Years ALL Phases: 316

Item Number: 250650 **Item TOTAL ALL Years ALL Phases All Segments: 4,745**

MPO Project Num:	DT2506503
LRTP Ref.:	p. F-9
County:	DIST/ST-WIDE
Roadway ID:	
Lanes Exist:	0
Lanes Improved:	0
Lanes Added:	0
Project Length:	.000
District:	06

Project Description: **DISTRICTWIDE TRAFFIC OPERATIONS SAFETY STUDIES CONSULTANT**

Type of Work: **TRAFFIC ENGINEERING STUDY**

SIS or Non-SIS: **No**

Extra Description:

PHASE :	Funding Source	Proposed Funding (in $000s) <2015	2014 - 2015	2015 - 2016	2016 - 2017	2017 - 2018	2018 - 2019	>2019	All Years
PRELIMINARY ENGINEERING	DS	400	200	200	200	200	0	0	1,200
PRELIMINARY ENGINEERING	DIH	11	3	3	3	3	0	0	23
	Total	**411**	**203**	**203**	**203**	**203**	**0**	**0**	**1,223**

RESPONSIBLE AGENCY: **MANAGED BY FDOT**

Item Segment TOTAL ALL Years ALL Phases: 1,223

Item Number: 250650 **Item TOTAL ALL Years ALL Phases All Segments: 4,745**

HIGHWAYS

MPO Project Num:	DT2506504
LRTP Ref.:	p. F-9
County:	DIST/ST-WIDE
Roadway ID:	
Lanes Exist:	0
Lanes Improved:	0
Lanes Added:	0
Project Length:	.000
District:	06

Project Description: **DISTRICTWIDE TRAFFIC OPERATIONS - SAFETY STUDIES CONSULTANT**

Type of Work: **TRAFFIC ENGINEERING STUDY**

SIS or Non-SIS: **No**

Extra Description:

		Proposed Funding (in $000s)							
PHASE :	Funding Source	<2015	2014 - 2015	2015 - 2016	2016 - 2017	2017 - 2018	2018 - 2019	>2019	All Years
PRELIMINARY ENGINEERING	DS	0	0	200	200	200	200	0	800
PRELIMINARY ENGINEERING	DIH	0	0	3	3	3	3	0	12
	Total	**0**	**0**	**203**	**203**	**203**	**203**	**0**	**812**

RESPONSIBLE AGENCY: **MANAGED BY FDOT**

Item Segment TOTAL ALL Years ALL Phases: 812

Item Number: 250650 **Item TOTAL ALL Years ALL Phases All Segments: 4,745**

HIGHWAYS

MPO Project Num:	DT2506541
LRTP Ref.:	p. F-9
County:	DIST/ST-WIDE
Roadway ID:	
Lanes Exist:	0
Lanes Improved:	0
Lanes Added:	0
Project Length:	.000
District:	06

Project Description: **DISTRICTWIDE COMMUNITY SAFETY**

Type of Work: **SAFETY PROJECT**

SIS or Non-SIS: **No**

Extra Description:

PHASE :	Funding Source	Proposed Funding (in $000s) <2015	2014 - 2015	2015 - 2016	2016 - 2017	2017 - 2018	2018 - 2019	>2019	All Years
PRELIMINARY ENGINEERING	DIH	71	0	0	0	0	0	0	71
PRELIMINARY ENGINEERING	NHTS	501	50	50	50	50	50	0	751
PRELIMINARY ENGINEERING	SS	64	0	0	0	0	0	0	64
	Total	**636**	**50**	**50**	**50**	**50**	**50**	**0**	**886**

RESPONSIBLE AGENCY: **MANAGED BY FDOT**

Item Segment TOTAL ALL Years ALL Phases: 951

Item Number: 250654 **Item TOTAL ALL Years ALL Phases All Segments: 951**

HIGHWAYS

MPO Project Num:	DT2506621
LRTP Ref.:	p. F-9
County:	DIST/ST-WIDE
Roadway ID:	
Lanes Exist:	0
Lanes Improved:	0
Lanes Added:	0
Project Length:	.000
District:	06

Project Description: **DISTRICTWIDE TRAFFIC OPERATIONS SAFETY CONSULTANT STUDIES**

Type of Work: **TRAFFIC ENGINEERING STUDY**

SIS or Non-SIS: **No**

Extra Description:

PHASE :	Funding Source	Proposed Funding (in $000s) <2015	2014 - 2015	2015 - 2016	2016 - 2017	2017 - 2018	2018 - 2019	>2019	All Years
PRELIMINARY ENGINEERING		51	0	0	0	0	0	0	51
PRELIMINARY ENGINEERING		276	0	0	0	0	0	0	276
PRELIMINARY ENGINEERING		325	0	0	0	0	0	0	325
	Total	**652**	**0**	**0**	**0**	**0**	**0**	**0**	**652**

RESPONSIBLE AGENCY: **MANAGED BY FDOT**

Item Segment TOTAL ALL Years ALL Phases: 652

Item Number: 250662 **Item TOTAL ALL Years ALL Phases All Segments: 4,761**

HIGHWAYS

MPO Project Num:	DT2506622
LRTP Ref.:	p. F-9
County:	DIST/ST-WIDE
Roadway ID:	
Lanes Exist:	0
Lanes Improved:	0
Lanes Added:	0
Project Length:	.000
District:	06

Project Description: **DISTRICTWIDE TRAFFIC OPERATIONS SAFETY CONSULTANT STUDIES**

Type of Work: **TRAFFIC ENGINEERING STUDY**

SIS or Non-SIS: **No**

Extra Description:

PHASE :	Funding Source	Proposed Funding (in $000s) <2015	2014 - 2015	2015 - 2016	2016 - 2017	2017 - 2018	2018 - 2019	>2019	All Years
PRELIMINARY ENGINEERING		1,771	0	0	0	0	0	0	1,771
	Total	**1,771**	**0**	**0**	**0**	**0**	**0**	**0**	**1,771**

RESPONSIBLE AGENCY: **MANAGED BY FDOT**

Item Segment TOTAL ALL Years ALL Phases: 1,771

Item Number: 250662 **Item TOTAL ALL Years ALL Phases All Segments: 4,761**

MPO Project Num:	DT2506623
LRTP Ref.:	p. F-9
County:	DIST/ST-WIDE
Roadway ID:	
Lanes Exist:	0
Lanes Improved:	0
Lanes Added:	0
Project Length:	.000
District:	06

Project Description: **DISTRICTWIDE TRAFFIC OPERATIONS SAFETY STUDIES CONSULTANT**

Type of Work: **TRAFFIC ENGINEERING STUDY**

SIS or Non-SIS: **No**

Extra Description:

PHASE :	Funding Source	Proposed Funding (in $000s) <2015	2014 - 2015	2015 - 2016	2016 - 2017	2017 - 2018	2018 - 2019	>2019	All Years
PRELIMINARY ENGINEERING	DIH	11	4	4	1	0	0	0	20
PRELIMINARY ENGINEERING	DS	800	300	300	0	0	0	0	1,400
	Total	**811**	**304**	**304**	**1**	**0**	**0**	**0**	**1,420**

RESPONSIBLE AGENCY: **MANAGED BY FDOT**

Item Segment TOTAL ALL Years ALL Phases: 1,420

Item Number: 250662 **Item TOTAL ALL Years ALL Phases All Segments: 4,761**

HIGHWAYS

MPO Project Num:	DT2506624
LRTP Ref.:	p. F-9
County:	DIST/ST-WIDE
Roadway ID:	
Lanes Exist:	0
Lanes Improved:	0
Lanes Added:	0
Project Length:	.000
District:	06

Project Description: **DISTRICTWIDE TRAFFIC OPERATIONS SAFETY STUDIES CONSULTANT**

Type of Work: **TRAFFIC ENGINEERING STUDY**

SIS or Non-SIS: **No**

Extra Description:

PHASE :	Funding Source	Proposed Funding (in $000s) <2015	2014 - 2015	2015 - 2016	2016 - 2017	2017 - 2018	2018 - 2019	>2019	All Years
PRELIMINARY ENGINEERING	DIH	0	0	0	6	6	6	0	18
PRELIMINARY ENGINEERING	DS	0	0	0	300	300	300	0	900
	Total	**0**	**0**	**0**	**306**	**306**	**306**	**0**	**918**

RESPONSIBLE AGENCY: **MANAGED BY FDOT**

Item Segment TOTAL ALL Years ALL Phases: 918

Item Number: 250662 **Item TOTAL ALL Years ALL Phases All Segments: 4,761**

MPO Project Num:	DT2506651
LRTP Ref.:	p. F-9
County:	DIST/ST-WIDE
Roadway ID:	
Lanes Exist:	0
Lanes Improved:	0
Lanes Added:	0
Project Length:	.000
District:	06

Project Description: **DISTRICTWIDE LANDSCAPE BEAUTIFICATION CONSULTANT**

Type of Work: **LANDSCAPING**

SIS or Non-SIS: **No**

Extra Description:

PHASE :	Funding Source	Proposed Funding (in $000s) <2015	2014 - 2015	2015 - 2016	2016 - 2017	2017 - 2018	2018 - 2019	>2019	All Years
PRELIMINARY ENGINEERING		3,176	0	0	0	0	0	0	3,176
	Total	**3,176**	**0**	**0**	**0**	**0**	**0**	**0**	**3,176**

RESPONSIBLE AGENCY: **MANAGED BY FDOT**

Item Segment TOTAL ALL Years ALL Phases: 3,176

Item Number: 250665 **Item TOTAL ALL Years ALL Phases All Segments: 4,021**

HIGHWAYS

MPO Project Num:	DT2506652
LRTP Ref.:	p. F-9
County:	DIST/ST-WIDE
Roadway ID:	
Lanes Exist:	0
Lanes Improved:	0
Lanes Added:	0
Project Length:	.000
District:	06

Project Description: **DISTRICTWIDE LANDSCAPE BEAUTIFICATION CONSULTANT**

Type of Work: **LANDSCAPING**

SIS or Non-SIS: **No**

Extra Description:

PHASE :	Funding Source	Proposed Funding (in $000s) <2015	2014 - 2015	2015 - 2016	2016 - 2017	2017 - 2018	2018 - 2019	>2019	All Years
PRELIMINARY ENGINEERING	DIH	30	15	0	0	0	0	0	45
PRELIMINARY ENGINEERING	DS	650	150	0	0	0	0	0	800
	Total	**680**	**165**	**0**	**0**	**0**	**0**	**0**	**845**

RESPONSIBLE AGENCY: **MANAGED BY FDOT**

Item Segment TOTAL ALL Years ALL Phases: 845

Item Number: 250665 **Item TOTAL ALL Years ALL Phases All Segments: 4,021**

MPO Project Num:	DT2506681
LRTP Ref.:	p. F-9
County:	DIST/ST-WIDE
Roadway ID:	
Lanes Exist:	0
Lanes Improved:	0
Lanes Added:	0
Project Length:	.000
District:	06

Project Description: **DISTRICTWIDE MITIGATION SITE MAINTENANCE**

Type of Work: **ENVIRONMENTAL TEST/MITIGATE**

SIS or Non-SIS: **No**

Extra Description:

PHASE :	Funding Source	Proposed Funding (in $000s) <2015	2014 - 2015	2015 - 2016	2016 - 2017	2017 - 2018	2018 - 2019	>2019	All Years
P D & E		5,279	0	0	0	0	0	0	5,279
	Total	**5,279**	**0**	**0**	**0**	**0**	**0**	**0**	**5,279**

RESPONSIBLE AGENCY: **MANAGED BY FDOT**

Item Segment TOTAL ALL Years ALL Phases: 5,279

Item Number: 250668 **Item TOTAL ALL Years ALL Phases All Segments: 6,643**

HIGHWAYS

MPO Project Num:	DT2506682
LRTP Ref.:	p. F-9
County:	DIST/ST-WIDE
Roadway ID:	
Lanes Exist:	0
Lanes Improved:	0
Lanes Added:	0
Project Length:	.000
District:	06

Project Description: **DISTRICTWIDE MITIGATION SITE MAINTENANCE**

Type of Work: **ENVIRONMENTAL TEST/MITIGATE**

SIS or Non-SIS: **No**

Extra Description:

PHASE :	Funding Source	Proposed Funding (in $000s) <2015	2014 - 2015	2015 - 2016	2016 - 2017	2017 - 2018	2018 - 2019	>2019	All Years
P D & E	DIH	39	5	5	5	5	5	0	64
P D & E	DS	300	200	200	200	200	200	0	1,300
	Total	**339**	**205**	**205**	**205**	**205**	**205**	**0**	**1,364**

RESPONSIBLE AGENCY: **MANAGED BY FDOT**

Item Segment TOTAL ALL Years ALL Phases: 1,364

Item Number: 250668 **Item TOTAL ALL Years ALL Phases All Segments: 6,643**

MPO Project Num:	DT2506731
LRTP Ref.:	p. F-9
County:	DIST/ST-WIDE
Roadway ID:	
Lanes Exist:	0
Lanes Improved:	0
Lanes Added:	0
Project Length:	.000
District:	06

Project Description: **DISTRICTWIDE PUBLIC INVOLVEMENT CONSULTANT**

Type of Work: **PRELIMINARY ENGINEERING**

SIS or Non-SIS: **No**

Extra Description:

PHASE :	Funding Source	Proposed Funding (in $000s) <2015	2014 - 2015	2015 - 2016	2016 - 2017	2017 - 2018	2018 - 2019	>2019	All Years
PRELIMINARY ENGINEERING		4,877	0	0	0	0	0	0	4,877
	Total	**4,877**	**0**	**0**	**0**	**0**	**0**	**0**	**4,877**

RESPONSIBLE AGENCY: **MANAGED BY FDOT**

Item Segment TOTAL ALL Years ALL Phases: 4,877

Item Number: 250673 **Item TOTAL ALL Years ALL Phases All Segments: 6,937**

HIGHWAYS

MPO Project Num:	DT2506732
LRTP Ref.:	p. F-9
County:	DIST/ST-WIDE
Roadway ID:	
Lanes Exist:	0
Lanes Improved:	0
Lanes Added:	0
Project Length:	.000
District:	06

Project Description: **DISTRICTWIDE PUBLIC INVOLVEMENT WEB SITE MANAGEMENT CONSULTANT**

Type of Work: **PRELIMINARY ENGINEERING**

SIS or Non-SIS: **No**

Extra Description:

PHASE :	Funding Source	Proposed Funding (in $000s) <2015	2014 - 2015	2015 - 2016	2016 - 2017	2017 - 2018	2018 - 2019	>2019	All Years
PRELIMINARY ENGINEERING		0	0	0	0	0	0	0	0
	Total	**0**	**0**	**0**	**0**	**0**	**0**	**0**	**0**

RESPONSIBLE AGENCY: **MANAGED BY FDOT**

Item Segment TOTAL ALL Years ALL Phases: 0

Item Number: 250673 **Item TOTAL ALL Years ALL Phases All Segments: 6,937**

MPO Project Num:	DT2506733
LRTP Ref.:	p. F-9
County:	DIST/ST-WIDE
Roadway ID:	
Lanes Exist:	0
Lanes Improved:	0
Lanes Added:	0
Project Length:	.000
District:	06

Project Description: **DISTRICTWIDE PUBLIC INVOLVEMENT CONSULTANT**

Type of Work: **PRELIMINARY ENGINEERING**

SIS or Non-SIS: **No**

Extra Description:

PHASE :	Funding Source	Proposed Funding (in $000s) <2015	2014 - 2015	2015 - 2016	2016 - 2017	2017 - 2018	2018 - 2019	>2019	All Years
PRELIMINARY ENGINEERING	DIH	10	100	100	100	100	100	0	510
PRELIMINARY ENGINEERING	DS	50	300	300	300	300	300	0	1,550
	Total	**60**	**400**	**400**	**400**	**400**	**400**	**0**	**2,060**

RESPONSIBLE AGENCY: **MANAGED BY FDOT**

Item Segment TOTAL ALL Years ALL Phases: 2,060

Item Number: 250673 **Item TOTAL ALL Years ALL Phases All Segments: 6,937**

HIGHWAYS

MPO Project Num:	DT2506761
LRTP Ref.:	p. F-9
County:	DIST/ST-WIDE
Roadway ID:	
Lanes Exist:	0
Lanes Improved:	0
Lanes Added:	0
Project Length:	.000
District:	06

Project Description: **DISTRICTWIDE CONSTR. ENGINEERING INSPECTION CONSULTANT SURVEYS**

Type of Work: **SPECIAL SURVEYS**

SIS or Non-SIS: **No**

Extra Description:

PHASE :	Funding Source	Proposed Funding (in $000s) <2015	2014 - 2015	2015 - 2016	2016 - 2017	2017 - 2018	2018 - 2019	>2019	All Years
CONSTRUCTION		1,981	0	0	0	0	0	0	1,981
	Total	**1,981**	**0**	**0**	**0**	**0**	**0**	**0**	**1,981**

RESPONSIBLE AGENCY: **MANAGED BY FDOT**

Item Segment TOTAL ALL Years ALL Phases: 1,981

Item Number: 250676 **Item TOTAL ALL Years ALL Phases All Segments: 2,231**

MPO Project Num:	DT2506762
LRTP Ref.:	p. F-9
County:	DIST/ST-WIDE
Roadway ID:	
Lanes Exist:	0
Lanes Improved:	0
Lanes Added:	0
Project Length:	.000
District:	06

Project Description: **DISTRICTWIDE CONSTR ENGINEERING INSPECTION CONSULTANT SURVEYS**

Type of Work: **SPECIAL SURVEYS**

SIS or Non-SIS: **No**

Extra Description:

PHASE :	Funding Source	Proposed Funding (in $000s) <2015	2014 - 2015	2015 - 2016	2016 - 2017	2017 - 2018	2018 - 2019	>2019	All Years
CONSTRUCTION	DS	0	100	50	50	50	0	0	250
	Total	**0**	**100**	**50**	**50**	**50**	**0**	**0**	**250**

RESPONSIBLE AGENCY: **MANAGED BY FDOT**

Item Segment TOTAL ALL Years ALL Phases: 250

Item Number: 250676 **Item TOTAL ALL Years ALL Phases All Segments: 2,231**

HIGHWAYS

MPO Project Num:	DT2506801
LRTP Ref.:	p. F-9
County:	DIST/ST-WIDE
Roadway ID:	
Lanes Exist:	0
Lanes Improved:	0
Lanes Added:	0
Project Length:	.000
District:	06

Project Description: **DISTRICTWIDE ENVIRONMENTAL COMPLIANCE CONSULTANT**

Type of Work: **ENVIRONMENTAL PERMITS ACQ**

SIS or Non-SIS: **No**

Extra Description:

		Proposed Funding (in $000s)							
PHASE :	Funding Source	<2015	2014 - 2015	2015 - 2016	2016 - 2017	2017 - 2018	2018 - 2019	>2019	All Years
P D & E	DIH	87	5	0	0	0	0	0	92
P D & E	DS	3,696	50	0	0	0	0	0	3,746
	Total	**3,784**	**55**	**0**	**0**	**0**	**0**	**0**	**3,839**

RESPONSIBLE AGENCY: **MANAGED BY FDOT**

Item Segment TOTAL ALL Years ALL Phases: 3,839

Item Number: 250680 **Item TOTAL ALL Years ALL Phases All Segments: 5,314**

HIGHWAYS

MPO Project Num:	DT2506802
LRTP Ref.:	p. F-9
County:	DIST/ST-WIDE
Roadway ID:	
Lanes Exist:	0
Lanes Improved:	0
Lanes Added:	0
Project Length:	.000
District:	06

Project Description: **DISTRICTWIDE ENVIRONMENTAL COMPLIANCE CONSULTANT**

Type of Work: **ENVIRONMENTAL PERMITS ACQ**

SIS or Non-SIS: **No**

Extra Description:

		Proposed Funding (in $000s)							
PHASE :	Funding Source	<2015	2014 - 2015	2015 - 2016	2016 - 2017	2017 - 2018	2018 - 2019	>2019	All Years
P D & E	DS	0	200	300	300	350	300	0	1,450
P D & E	DIH	0	5	5	5	5	5	0	25
	Total	**0**	**205**	**305**	**305**	**355**	**305**	**0**	**1,475**

RESPONSIBLE AGENCY: **MANAGED BY FDOT**

Item Segment TOTAL ALL Years ALL Phases: 1,475

Item Number: 250680 **Item TOTAL ALL Years ALL Phases All Segments: 5,314**

HIGHWAYS

MPO Project Num:	DT2506841
LRTP Ref.:	p. F-9
County:	DIST/ST-WIDE
Roadway ID:	
Lanes Exist:	0
Lanes Improved:	0
Lanes Added:	0
Project Length:	.000
District:	06

Project Description: **DISTRICTWIDE MINOR PE DESIGN BY CONSULTANT**

Type of Work: **PRELIMINARY ENGINEERING**

SIS or Non-SIS: **No**

Extra Description:

		Proposed Funding (in $000s)							
PHASE :	Funding Source	<2015	2014 - 2015	2015 - 2016	2016 - 2017	2017 - 2018	2018 - 2019	>2019	All Years
PRELIMINARY ENGINEERING	DS	6,277	0	0	0	0	0	0	6,277
PRELIMINARY ENGINEERING	DIH	45	15	15	15	0	0	0	90
RESPONSIBLE AGENCY: **MANAGED BY FDOT**	**Total**	**6,323**	**15**	**15**	**15**	**0**	**0**	**0**	**6,368**
CONSTRUCTION	DS	239	0	0	0	0	0	0	239
RESPONSIBLE AGENCY: **MANAGED BY FDOT**	**Total**	**239**	**0**	**0**	**0**	**0**	**0**	**0**	**239**

Item Segment TOTAL ALL Years ALL Phases: 6,607

Item Number: 250684 **Item TOTAL ALL Years ALL Phases All Segments: 6,607**

HIGHWAYS

MPO Project Num:	DT2506861
LRTP Ref.:	p. F-9
County:	DIST/ST-WIDE
Roadway ID:	
Lanes Exist:	0
Lanes Improved:	0
Lanes Added:	0
Project Length:	.000
District:	06

Project Description: **DISTRICTWIDE ROW LOCATION SURVEY CONSULTNT**

Type of Work: **PRELIMINARY ENGINEERING**

SIS or Non-SIS: **No**

Extra Description:

PHASE :	Funding Source	Proposed Funding (in $000s) <2015	2014 - 2015	2015 - 2016	2016 - 2017	2017 - 2018	2018 - 2019	>2019	All Years
PRELIMINARY ENGINEERING	DS	10,077	100	0	0	0	0	0	10,177
	Total	**10,077**	**100**	**0**	**0**	**0**	**0**	**0**	**10,177**

RESPONSIBLE AGENCY: **MANAGED BY FDOT**

Item Segment TOTAL ALL Years ALL Phases: 10,177

Item Number: 250686 **Item TOTAL ALL Years ALL Phases All Segments: 13,147**

MPO Project Num:	DT2506862
LRTP Ref.:	p. F-9
County:	DIST/ST-WIDE
Roadway ID:	
Lanes Exist:	0
Lanes Improved:	0
Lanes Added:	0
Project Length:	.000
District:	06

Project Description: **DISTRICTWIDE MISC. LOCATION SURVEY CONSULTANT**

Type of Work: **PRELIMINARY ENGINEERING**

SIS or Non-SIS: **No**

Extra Description:

PHASE :	Funding Source	Proposed Funding (in $000s) <2015	2014 - 2015	2015 - 2016	2016 - 2017	2017 - 2018	2018 - 2019	>2019	All Years
PRELIMINARY ENGINEERING	DS	770	200	200	600	600	600	0	2,970
	Total	**770**	**200**	**200**	**600**	**600**	**600**	**0**	**2,970**

RESPONSIBLE AGENCY: **MANAGED BY FDOT**

Item Segment TOTAL ALL Years ALL Phases: 2,970

Item Number: 250686 **Item TOTAL ALL Years ALL Phases All Segments: 13,147**

HIGHWAYS

MPO Project Num:	DT2506931
LRTP Ref.:	p. F-9
County:	DIST/ST-WIDE
Roadway ID:	
Lanes Exist:	0
Lanes Improved:	0
Lanes Added:	0
Project Length:	.000
District:	06

Project Description: **DISTRICTWIDE ENVIRONMENTAL DATA & REPORT CONSULTANT**

Type of Work: **RESEARCH**

SIS or Non-SIS: **No**

Extra Description:

PHASE :	Funding Source	Proposed Funding (in $000s) <2015	2014 - 2015	2015 - 2016	2016 - 2017	2017 - 2018	2018 - 2019	>2019	All Years
P D & E		5,171	0	0	0	0	0	0	5,171
	Total	**5,171**	**0**	**0**	**0**	**0**	**0**	**0**	**5,171**

RESPONSIBLE AGENCY: **MANAGED BY FDOT**

Item Segment TOTAL ALL Years ALL Phases: 5,171

Item Number: 250693 **Item TOTAL ALL Years ALL Phases All Segments: 6,781**

MPO Project Num:	DT2506932
LRTP Ref.:	p. F-9
County:	DIST/ST-WIDE
Roadway ID:	
Lanes Exist:	0
Lanes Improved:	0
Lanes Added:	0
Project Length:	.000
District:	06

Project Description: **D/W ENVIRONMENTAL ENVIRONMENTAL DATA & REPORT CONSULTANT**

Type of Work: **RESEARCH**

SIS or Non-SIS: **No**

Extra Description:

PHASE :	Funding Source	Proposed Funding (in $000s) <2015	2014 - 2015	2015 - 2016	2016 - 2017	2017 - 2018	2018 - 2019	>2019	All Years
P D & E	DIH	10	10	10	10	10	10	0	60
P D & E	DS	50	300	300	300	300	300	0	1,550
	Total	**60**	**310**	**310**	**310**	**310**	**310**	**0**	**1,610**

RESPONSIBLE AGENCY: **MANAGED BY FDOT**

Item Segment TOTAL ALL Years ALL Phases: 1,610

Item Number: 250693 **Item TOTAL ALL Years ALL Phases All Segments: 6,781**

HIGHWAYS

MPO Project Num:	DT2506971
LRTP Ref.:	p. F-9
County:	DIST/ST-WIDE
Roadway ID:	
Lanes Exist:	0
Lanes Improved:	0
Lanes Added:	0
Project Length:	.000
District:	06

Project Description: **DISTRICTWIDE TITLE SEARCH**

Type of Work: **PRELIMINARY ENGINEERING**

SIS or Non-SIS: **No**

Extra Description:

PHASE :	Funding Source	Proposed Funding (in $000s) <2015	2014 - 2015	2015 - 2016	2016 - 2017	2017 - 2018	2018 - 2019	>2019	All Years
PRELIMINARY ENGINEERING	DIH	103	0	0	0	0	0	0	103
PRELIMINARY ENGINEERING	DS	1,476	120	120	120	120	0	0	1,956
	Total	**1,579**	**120**	**120**	**120**	**120**	**0**	**0**	**2,059**

RESPONSIBLE AGENCY: **MANAGED BY FDOT**

Item Segment TOTAL ALL Years ALL Phases: 2,059

Item Number: 250697 **Item TOTAL ALL Years ALL Phases All Segments: 2,159**

MPO Project Num:	DT2506972
LRTP Ref.:	p. F-9
County:	DIST/ST-WIDE
Roadway ID:	
Lanes Exist:	0
Lanes Improved:	0
Lanes Added:	0
Project Length:	.000
District:	06

Project Description: **DISTRICTWIDE TITLE SEARCH**

Type of Work: **PRELIMINARY ENGINEERING**

SIS or Non-SIS: **No**

Extra Description:

PHASE :	Funding Source	Proposed Funding (in $000s) <2015	2014 - 2015	2015 - 2016	2016 - 2017	2017 - 2018	2018 - 2019	>2019	All Years
PRELIMINARY ENGINEERING		100	0	0	0	0	0	0	100
	Total	**100**	**0**	**0**	**0**	**0**	**0**	**0**	**100**

RESPONSIBLE AGENCY: **MANAGED BY FDOT**

Item Segment TOTAL ALL Years ALL Phases: 100

Item Number: 250697 **Item TOTAL ALL Years ALL Phases All Segments: 2,159**

HIGHWAYS

MPO Project Num:	DT2507111
LRTP Ref.:	p. F-9
County:	DIST/ST-WIDE
Roadway ID:	
Lanes Exist:	0
Lanes Improved:	0
Lanes Added:	0
Project Length:	.000
District:	06

Project Description: **DISTRICTWIDE MISC. CONSTRUCTION ENGINEERING INSPECTION CONSULTANT**

Type of Work: **INSPECT CONSTRUCTION PROJS.**

SIS or Non-SIS: **No**

Extra Description:

PHASE :	Funding Source	Proposed Funding (in $000s) <2015	2014 - 2015	2015 - 2016	2016 - 2017	2017 - 2018	2018 - 2019	>2019	All Years
CONSTRUCTION		12,097	0	0	0	0	0	0	12,097
	Total	**12,097**	**0**	**0**	**0**	**0**	**0**	**0**	**12,097**

RESPONSIBLE AGENCY: **MANAGED BY FDOT**

Item Segment TOTAL ALL Years ALL Phases: 12,097

Item Number: 250711 **Item TOTAL ALL Years ALL Phases All Segments: 29,570**

MPO Project Num:	DT2507112
LRTP Ref.:	p. F-9
County:	DIST/ST-WIDE
Roadway ID:	
Lanes Exist:	0
Lanes Improved:	0
Lanes Added:	0
Project Length:	.000
District:	06

Project Description: **DISTRICTWIDE RESIDENCY CEI CONSULTANT**

Type of Work: **INSPECT CONSTRUCTION PROJS.**

SIS or Non-SIS: **No**

Extra Description:

PHASE :	Funding Source	Proposed Funding (in $000s) <2015	2014 - 2015	2015 - 2016	2016 - 2017	2017 - 2018	2018 - 2019	>2019	All Years
CONSTRUCTION		9,761	0	0	0	0	0	0	9,761
CONSTRUCTION		1,424	0	0	0	0	0	0	1,424
	Total	**11,185**	**0**	**0**	**0**	**0**	**0**	**0**	**11,185**

RESPONSIBLE AGENCY: **MANAGED BY FDOT**

Item Segment TOTAL ALL Years ALL Phases: 11,185

Item Number: 250711 **Item TOTAL ALL Years ALL Phases All Segments: 29,570**

HIGHWAYS

MPO Project Num:	DT2507115
LRTP Ref.:	p. F-9
County:	DIST/ST-WIDE
Roadway ID:	
Lanes Exist:	0
Lanes Improved:	0
Lanes Added:	0
Project Length:	.000
District:	06

Project Description: **DISTRICTWIDE MISC. CONSTRUCTION ENGINEERING INSPECTION CONSULTANT**

Type of Work: **INSPECT CONSTRUCTION PROJS.**

SIS or Non-SIS: **No**

Extra Description:

PHASE :	Funding Source	Proposed Funding (in $000s) <2015	2014 - 2015	2015 - 2016	2016 - 2017	2017 - 2018	2018 - 2019	>2019	All Years
CONSTRUCTION	DS	2,288	800	800	800	800	800	0	6,288
	Total	**2,288**	**800**	**800**	**800**	**800**	**800**	**0**	**6,288**

RESPONSIBLE AGENCY: **MANAGED BY FDOT**

Item Segment TOTAL ALL Years ALL Phases: 6,288

Item Number: 250711 **Item TOTAL ALL Years ALL Phases All Segments: 29,570**

MPO Project Num:	DT2507231
LRTP Ref.:	p. F-9
County:	DIST/ST-WIDE
Roadway ID:	
Lanes Exist:	0
Lanes Improved:	0
Lanes Added:	0
Project Length:	.000
District:	06

Project Description: **DISTRICTWIDE UTILITY COORDINATION/LOCATING SERVICES CONSULTANT**

Type of Work: **PRELIMINARY ENGINEERING**

SIS or Non-SIS: **No**

Extra Description:

PHASE :	Funding Source	Proposed Funding (in $000s) <2015	2014 - 2015	2015 - 2016	2016 - 2017	2017 - 2018	2018 - 2019	>2019	All Years
PRELIMINARY ENGINEERING	DS	13,596	600	500	0	0	0	0	14,696
PRELIMINARY ENGINEERING	DDR	400	0	0	0	0	0	0	400
	Total	**13,996**	**600**	**500**	**0**	**0**	**0**	**0**	**15,096**

RESPONSIBLE AGENCY: **MANAGED BY FDOT**

Item Segment TOTAL ALL Years ALL Phases: 15,096

Item Number: 250723 **Item TOTAL ALL Years ALL Phases All Segments: 20,643**

HIGHWAYS

MPO Project Num:	DT2507232
LRTP Ref.:	p. F-9
County:	DIST/ST-WIDE
Roadway ID:	
Lanes Exist:	0
Lanes Improved:	0
Lanes Added:	0
Project Length:	.000
District:	06

Project Description: **DISTRICTWIDE UTILITY LOCATING SERVICES**

Type of Work: **PRELIMINARY ENGINEERING**

SIS or Non-SIS: **No**

Extra Description:

PHASE :	Funding Source	Proposed Funding (in $000s) <2015	2014 - 2015	2015 - 2016	2016 - 2017	2017 - 2018	2018 - 2019	>2019	All Years
PRELIMINARY ENGINEERING	DS	646	700	600	600	600	600	0	3,746
	Total	**646**	**700**	**600**	**600**	**600**	**600**	**0**	**3,746**

RESPONSIBLE AGENCY: **MANAGED BY FDOT**

Item Segment TOTAL ALL Years ALL Phases: 3,746

Item Number: 250723 **Item TOTAL ALL Years ALL Phases All Segments: 20,643**

MPO Project Num:	DT2507233
LRTP Ref.:	p. F-9
County:	DIST/ST-WIDE
Roadway ID:	
Lanes Exist:	0
Lanes Improved:	0
Lanes Added:	0
Project Length:	.000
District:	06

Project Description: **DISTRICTWIDE UTILITY COORDINATION CONSULTANT**

Type of Work: **PRELIMINARY ENGINEERING**

SIS or Non-SIS: **No**

Extra Description:

PHASE :	Funding Source	Proposed Funding (in $000s) <2015	2014 - 2015	2015 - 2016	2016 - 2017	2017 - 2018	2018 - 2019	>2019	All Years
PRELIMINARY ENGINEERING	DS	0	0	0	600	600	600	0	1,800
	Total	**0**	**0**	**0**	**600**	**600**	**600**	**0**	**1,800**

RESPONSIBLE AGENCY: **MANAGED BY FDOT**

Item Segment TOTAL ALL Years ALL Phases: 1,800

Item Number: 250723 **Item TOTAL ALL Years ALL Phases All Segments: 20,643**

HIGHWAYS

MPO Project Num:	DT2507241
LRTP Ref.:	p. F-9
County:	DIST/ST-WIDE
Roadway ID:	
Lanes Exist:	0
Lanes Improved:	0
Lanes Added:	0
Project Length:	.000
District:	06

Project Description: **DISTRICTWIDE MISC. STRUCTURAL PROJECTS MINOR DESIGN**

Type of Work: **PRELIMINARY ENGINEERING**

SIS or Non-SIS: **No**

Extra Description:

PHASE :	Funding Source	Proposed Funding (in $000s) <2015	2014 - 2015	2015 - 2016	2016 - 2017	2017 - 2018	2018 - 2019	>2019	All Years
PRELIMINARY ENGINEERING		3,139	0	0	0	0	0	0	3,139
	Total	**3,139**	**0**	**0**	**0**	**0**	**0**	**0**	**3,139**
CONSTRUCTION		39	0	0	0	0	0	0	39
	Total	**39**	**0**	**0**	**0**	**0**	**0**	**0**	**39**

RESPONSIBLE AGENCY: **MANAGED BY FDOT**

RESPONSIBLE AGENCY: **MANAGED BY FDOT**

Item Segment TOTAL ALL Years ALL Phases: 3,178

Item Number: 250724 **Item TOTAL ALL Years ALL Phases All Segments: 4,728**

HIGHWAYS

MPO Project Num:	DT2507242
LRTP Ref.:	p. F-9
County:	DIST/ST-WIDE
Roadway ID:	
Lanes Exist:	0
Lanes Improved:	0
Lanes Added:	0
Project Length:	.000
District:	06

Project Description: **D/W STRUCTURAL PROJECTS MINOR DESIGN CONSULTANTS**

Type of Work: **PRELIMINARY ENGINEERING**

SIS or Non-SIS: **No**

Extra Description:

PHASE :	Funding Source	Proposed Funding (in $000s) <2015	2014 - 2015	2015 - 2016	2016 - 2017	2017 - 2018	2018 - 2019	>2019	All Years
PRELIMINARY ENGINEERING	DIH	0	10	10	10	10	10	0	50
PRELIMINARY ENGINEERING	DS	0	300	300	300	300	300	0	1,500
	Total	**0**	**310**	**310**	**310**	**310**	**310**	**0**	**1,550**

RESPONSIBLE AGENCY: **MANAGED BY FDOT**

Item Segment TOTAL ALL Years ALL Phases: 1,550

Item Number: 250724 **Item TOTAL ALL Years ALL Phases All Segments: 4,728**

MPO Project Num:	DT2507301
LRTP Ref.:	p. F-9
County:	DIST/ST-WIDE
Roadway ID:	
Lanes Exist:	0
Lanes Improved:	0
Lanes Added:	0
Project Length:	.000
District:	06

Project Description: **DISTRICTWIDE MATERIALS TESTING/ GEOTECHNICAL SUPPORT**

Type of Work: **INSPECT CONSTRUCTION PROJS.**

SIS or Non-SIS: **No**

Extra Description:

PHASE :	Funding Source	Proposed Funding (in $000s) <2015	2014 - 2015	2015 - 2016	2016 - 2017	2017 - 2018	2018 - 2019	>2019	All Years
PRELIMINARY ENGINEERING		4,765	0	0	0	0	0	0	4,765
	Total	**4,765**	**0**	**0**	**0**	**0**	**0**	**0**	**4,765**

RESPONSIBLE AGENCY: **MANAGED BY FDOT**

Item Segment TOTAL ALL Years ALL Phases: 4,765

Item Number: 250730 **Item TOTAL ALL Years ALL Phases All Segments: 8,557**

HIGHWAYS

MPO Project Num:	DT2507302
LRTP Ref.:	p. F-9
County:	DIST/ST-WIDE
Roadway ID:	
Lanes Exist:	0
Lanes Improved:	0
Lanes Added:	0
Project Length:	.000
District:	06

Project Description: **DISTRICTWIDE MATERIALS TESTING/ GEOTECHNICAL SUPPORT**

Type of Work: **INSPECT CONSTRUCTION PROJS.**

SIS or Non-SIS: **No**

Extra Description:

PHASE :	Funding Source	Proposed Funding (in $000s) <2015	2014 - 2015	2015 - 2016	2016 - 2017	2017 - 2018	2018 - 2019	>2019	All Years
PRELIMINARY ENGINEERING	DS	492	600	600	900	600	600	0	3,792
	Total	**492**	**600**	**600**	**900**	**600**	**600**	**0**	**3,792**

RESPONSIBLE AGENCY: **MANAGED BY FDOT**

Item Segment TOTAL ALL Years ALL Phases: 3,792

Item Number: 250730 **Item TOTAL ALL Years ALL Phases All Segments: 8,557**

MPO Project Num:	DT2507411
LRTP Ref.:	p. F-9
County:	DIST/ST-WIDE
Roadway ID:	
Lanes Exist:	0
Lanes Improved:	0
Lanes Added:	0
Project Length:	.000
District:	06

Project Description: **D/W IN HOUSE CONSULTANT MANAGEMENT SUPPORT**

Type of Work: **PRELIMINARY ENGINEERING**

SIS or Non-SIS: **No**

Extra Description:

PHASE :	Funding Source	Proposed Funding (in $000s) <2015	2014 - 2015	2015 - 2016	2016 - 2017	2017 - 2018	2018 - 2019	>2019	All Years
PRELIMINARY ENGINEERING	DIH	1,342	700	700	700	700	700	0	4,842
	Total	**1,342**	**700**	**700**	**700**	**700**	**700**	**0**	**4,842**

RESPONSIBLE AGENCY: **MANAGED BY FDOT**

Item Segment TOTAL ALL Years ALL Phases: 4,842

Item Number: 250741 **Item TOTAL ALL Years ALL Phases All Segments: 4,842**

HIGHWAYS

MPO Project Num:	DT2507421
LRTP Ref.:	p. F-9
County:	DIST/ST-WIDE
Roadway ID:	
Lanes Exist:	0
Lanes Improved:	0
Lanes Added:	0
Project Length:	.000
District:	06

Project Description: **DISTRICTWIDE PD&E PROJECT MGT**

Type of Work: **PRELIMINARY ENGINEERING**

SIS or Non-SIS: **No**

Extra Description:

PHASE :	Funding Source	Proposed Funding (in $000s) <2015	2014 - 2015	2015 - 2016	2016 - 2017	2017 - 2018	2018 - 2019	>2019	All Years
P D & E	DIH	7,860	500	500	500	500	500	0	10,360
	Total	**7,860**	**500**	**500**	**500**	**500**	**500**	**0**	**10,360**

RESPONSIBLE AGENCY: **MANAGED BY FDOT**

Item Segment TOTAL ALL Years ALL Phases: 10,360

Item Number: 250742 **Item TOTAL ALL Years ALL Phases All Segments: 10,360**

MPO Project Num:	DT2507431
LRTP Ref.:	p. F-9
County:	DIST/ST-WIDE
Roadway ID:	
Lanes Exist:	0
Lanes Improved:	0
Lanes Added:	0
Project Length:	.000
District:	06

Project Description: **D/W IN HOUSE ROADWAY DESIGN SUPPORT**

Type of Work: **PRELIMINARY ENGINEERING**

SIS or Non-SIS: **No**

Extra Description:

PHASE :	Funding Source	Proposed Funding (in $000s) <2015	2014 - 2015	2015 - 2016	2016 - 2017	2017 - 2018	2018 - 2019	>2019	All Years
PRELIMINARY ENGINEERING	DIH	2,411	100	100	100	100	100	0	2,911
	Total	**2,411**	**100**	**100**	**100**	**100**	**100**	**0**	**2,911**

RESPONSIBLE AGENCY: **MANAGED BY FDOT**

Item Segment TOTAL ALL Years ALL Phases: 2,911

Item Number: 250743 **Item TOTAL ALL Years ALL Phases All Segments: 2,911**

HIGHWAYS

MPO Project Num:	DT2507901
LRTP Ref.:	p. F-9
County:	DIST/ST-WIDE
Roadway ID:	
Lanes Exist:	0
Lanes Improved:	0
Lanes Added:	0
Project Length:	.000
District:	06

Project Description: **D/W LAP ENHANCEMENT CONSULTANT**

Type of Work: **PRELIMINARY ENGINEERING**

SIS or Non-SIS: **No**

Extra Description:

PHASE :	Funding Source	Proposed Funding (in $000s) <2015	2014 - 2015	2015 - 2016	2016 - 2017	2017 - 2018	2018 - 2019	>2019	All Years
PRELIMINARY ENGINEERING		24	0	0	0	0	0	0	24
PRELIMINARY ENGINEERING		5	0	0	0	0	0	0	5
PRELIMINARY ENGINEERING		771	0	0	0	0	0	0	771
	Total	**799**	**0**	**0**	**0**	**0**	**0**	**0**	**799**

RESPONSIBLE AGENCY: **MANAGED BY FDOT**

Item Segment TOTAL ALL Years ALL Phases: 799

Item Number: 250790 **Item TOTAL ALL Years ALL Phases All Segments: 4,310**

HIGHWAYS

MPO Project Num:	DT2507902
LRTP Ref.:	p. F-9
County:	DIST/ST-WIDE
Roadway ID:	
Lanes Exist:	0
Lanes Improved:	0
Lanes Added:	0
Project Length:	.000
District:	06

Project Description: **D/W LAP CONSULTANT LAP PROJECTS**

Type of Work: **PRELIMINARY ENGINEERING**

SIS or Non-SIS: **No**

Extra Description:

		Proposed Funding (in $000s)							
PHASE :	Funding Source	<2015	2014 - 2015	2015 - 2016	2016 - 2017	2017 - 2018	2018 - 2019	>2019	All Years
PRELIMINARY ENGINEERING	DS	1,680	300	300	300	300	300	0	3,180
PRELIMINARY ENGINEERING	DIH	180	30	30	30	30	30	0	330
	Total	**1,860**	**330**	**330**	**330**	**330**	**330**	**0**	**3,510**

RESPONSIBLE AGENCY: **MANAGED BY FDOT**

Item Segment TOTAL ALL Years ALL Phases: 3,510

Item Number: 250790 **Item TOTAL ALL Years ALL Phases All Segments: 4,310**

HIGHWAYS

MPO Project Num:	DT2511561
LRTP Ref.:	p. 4-28
County:	MIAMI-DADE
Roadway ID:	87000000
Lanes Exist:	0
Lanes Improved:	0
Lanes Added:	4
Project Length:	1.800
District:	06

Project Description: **PORT OF MIAMI TUNNEL** **FROM PORT OF MIAMI** **TO SR 836/I-395**

Type of Work: **MISCELLANEOUS STRUCTURE** SIS or Non-SIS: **No**

Extra Description:

		Proposed Funding (in $000s)							
PHASE :	Funding Source	<2015	2014 - 2015	2015 - 2016	2016 - 2017	2017 - 2018	2018 - 2019	>2019	All Years
PRELIMINARY ENGINEERING		341	0	0	0	0	0	0	341
PRELIMINARY ENGINEERING		18	0	0	0	0	0	0	18
	Total	**358**	**0**	**0**	**0**	**0**	**0**	**0**	**358**

RESPONSIBLE AGENCY: **MANAGED BY FDOT**

Item Segment TOTAL ALL Years ALL Phases: 358

Item Number: 251156 **Item TOTAL ALL Years ALL Phases All Segments: 2,735,084**

HIGHWAYS

MPO Project Num:	DT2511562
LRTP Ref.:	p. 4-28
County:	MIAMI-DADE
Roadway ID:	87059000
Lanes Exist:	0
Lanes Improved:	0
Lanes Added:	0
Project Length:	.496
District:	06

Project Description: **PORT OF MIAMI TUNNEL** **FROM PORT OF MIAMI** **TO SR836/I-395**

Type of Work: **NEW ROAD CONSTRUCTION** SIS or Non-SIS: **Yes**

Extra Description:

		Proposed Funding (in $000s)							
PHASE :	Funding Source	<2015	2014 - 2015	2015 - 2016	2016 - 2017	2017 - 2018	2018 - 2019	>2019	All Years
Preliminary Engineering	DIS	839	0	0	0	0	0	0	839
Preliminary Engineering	GMR	4,017	250	250	250	250	250	1,250	6,517
Preliminary Engineering	GMR	1,658	0	0	0	0	0	0	1,658
Preliminary Engineering	DS	0	0	0	0	0	0	0	0
Preliminary Engineering	LF	1,250	0	0	0	0	0	0	1,250
	Total	**7,764**	**250**	**250**	**250**	**250**	**250**	**1,250**	**10,264**

RESPONSIBLE AGENCY: **MANAGED BY FDOT**

Item Segment TOTAL ALL Years ALL Phases: 10,264

Item Number: 251156 **Item TOTAL ALL Years ALL Phases All Segments: 2,735,084**

HIGHWAYS

MPO Project Num:	DT2511563
LRTP Ref.:	p. 4-28
County:	MIAMI-DADE
Roadway ID:	87059000
Lanes Exist:	0
Lanes Improved:	0
Lanes Added:	0
Project Length:	.496
District:	06

Project Description: **PORT OF MIAMI TUNNEL** **FROM PORT OF MIAMI** **TO SR 836/I-395**

Type of Work: **NEW ROAD CONSTRUCTION** SIS or Non-SIS: **Yes**

Extra Description: **Transportation Infrastructure Finance and Inn**

		Proposed Funding (in $000s)							
PHASE :	Funding Source	<2015	2014 - 2015	2015 - 2016	2016 - 2017	2017 - 2018	2018 - 2019	>2019	All Years
DESIGN BUILD	ACNP	2,740	0	0	0	0	0	0	2,740
DESIGN BUILD	GMR	76,145	21,012	21,687	22,168	23,008	22,152	834,215	1,020,388
DESIGN BUILD	GMR	1,500	0	0	0	0	0	0	1,500
DESIGN BUILD	DIS	236	0	0	0	0	0	0	236
DESIGN BUILD	LF	334,225	0	0	0	0	0	0	334,225
DESIGN BUILD	HPP	1,260	0	0	0	0	0	0	1,260
DESIGN BUILD	NHAC	208,750	0	0	0	0	0	0	208,750
DESIGN BUILD	DS	6	0	0	0	0	0	0	6
DESIGN BUILD	LF	2,443	2,458	2,531	2,607	2,686	2,766	107,167	122,659
DESIGN BUILD	DIH	818	0	0	0	0	0	0	818
RESPONSIBLE AGENCY: **MANAGED BY FDOT**	**Total**	**628,122**	**23,470**	**24,219**	**24,776**	**25,694**	**24,919**	**941,382**	**1,692,580**
OPERATIONS	DI	2,594	15,647	16,071	16,723	17,050	19,107	739,072	826,264
RESPONSIBLE AGENCY: **MANAGED BY FDOT**	**Total**	**2,594**	**15,647**	**16,071**	**16,723**	**17,050**	**19,107**	**739,072**	**826,264**
PRELIMINARY ENGINEERING	DIS	5,164	0	0	125	0	0	0	5,289
PRELIMINARY ENGINEERING	DIS	100	0	0	0	0	0	0	100

HIGHWAYS

MPO Project Num:	DT2511563
LRTP Ref.:	p. 4-28
County:	MIAMI-DADE
Roadway ID:	87059000
Lanes Exist:	0
Lanes Improved:	0
Lanes Added:	0
Project Length:	.496
District:	06

Project Description: **PORT OF MIAMI TUNNEL** **FROM PORT OF MIAMI** **TO SR 836/I-395**

Type of Work: **NEW ROAD CONSTRUCTION** SIS or Non-SIS: **Yes**

Extra Description: **Transportation Infrastructure Finance and Inn**

		Proposed Funding (in $000s)							
PHASE :	Funding Source	<2015	2014 - 2015	2015 - 2016	2016 - 2017	2017 - 2018	2018 - 2019	>2019	All Years
PRELIMINARY ENGINEERING	GMR	249	0	0	0	0	0	0	249
PRELIMINARY ENGINEERING	GMR	13,005	125	125	0	125	125	2,875	16,380
PRELIMINARY ENGINEERING	NHAC	2,000	0	0	0	0	0	0	2,000
PRELIMINARY ENGINEERING	DI	72	0	0	0	0	0	0	72
PRELIMINARY ENGINEERING	FD21	250	0	0	0	0	0	0	250
PRELIMINARY ENGINEERING	DIH	1,152	0	0	0	0	0	0	1,152
PRELIMINARY ENGINEERING	LF	16,798	0	0	0	0	0	0	16,798
RESPONSIBLE AGENCY: **MANAGED BY FDOT**	**Total**	**38,789**	**125**	**125**	**125**	**125**	**125**	**2,875**	**42,289**
RIGHT OF WAY	LF	50,000	0	0	0	0	0	0	50,000
RIGHT OF WAY	DS	12	0	0	0	0	0	0	12
RIGHT OF WAY	DIH	16	0	0	0	0	0	0	16
RESPONSIBLE AGENCY: **MANAGED BY FDOT**	**Total**	**50,028**	**0**	**0**	**0**	**0**	**0**	**0**	**50,028**

Item Segment TOTAL ALL Years ALL Phases: 2,611,161

Item Number: 251156 **Item TOTAL ALL Years ALL Phases All Segments: 2,735,084**

HIGHWAYS

MPO Project Num:	DT2511564
LRTP Ref.:	p. 4-28
County:	MIAMI-DADE
Roadway ID:	87059000
Lanes Exist:	0
Lanes Improved:	0
Lanes Added:	0
Project Length:	.496
District:	06

Project Description: **PORT OF MIAMI TUNNEL MIAMI-DADE COUNTY MPO PRIORITY**

Type of Work: **FUNDING ACTION**

SIS or Non-SIS: **Yes**

Extra Description:

PHASE :	Funding Source	Proposed Funding (in $000s) <2015	2014 - 2015	2015 - 2016	2016 - 2017	2017 - 2018	2018 - 2019	>2019	All Years
ADMINISTRATION	DDR	0	0	0	0	8,000	17,000	85,000	110,000
	Total	**0**	**0**	**0**	**0**	**8,000**	**17,000**	**85,000**	**110,000**

RESPONSIBLE AGENCY: **RESPONSIBLE AGENCY NOT AVAILABLE**

Item Segment TOTAL ALL Years ALL Phases: 110,000

Item Number: 251156 **Item TOTAL ALL Years ALL Phases All Segments: 2,735,084**

MPO Project Num:	DT2511565
LRTP Ref.:	p. F-9
County:	MIAMI-DADE
Roadway ID:	87059000
Lanes Exist:	0
Lanes Improved:	0
Lanes Added:	0
Project Length:	.496
District:	06

Project Description: **PORT OF MIAMI TUNNEL OVERSIGHT CONSULTANT**

Type of Work: **INSPECT CONSTRUCTION PROJS.**

SIS or Non-SIS: **Yes**

Extra Description:

PHASE :	Funding Source	Proposed Funding (in $000s) <2015	2014 - 2015	2015 - 2016	2016 - 2017	2017 - 2018	2018 - 2019	>2019	All Years
BRDG/RDWY/CONTRACT MAI	DIS	0	0	300	0	0	0	0	300
BRDG/RDWY/CONTRACT MAI	DI	300	300	0	300	300	300	1,500	3,000
	Total	**300**	**300**	**300**	**300**	**300**	**300**	**1,500**	**3,300**

RESPONSIBLE AGENCY: **MANAGED BY FDOT**

Item Segment TOTAL ALL Years ALL Phases: 3,300

Item Number: 251156 **Item TOTAL ALL Years ALL Phases All Segments: 2,735,084**

HIGHWAYS

MPO Project Num:	DT2512651
LRTP Ref.:	p. 4-56
County:	MIAMI-DADE
Roadway ID:	
Lanes Exist:	0
Lanes Improved:	0
Lanes Added:	0
Project Length:	.000
District:	06

Project Description: **SOUTH DADE GREENWAYS NETWORK**

Type of Work: **BIKE PATH/TRAIL**

SIS or Non-SIS: **No**

Extra Description:

PHASE :	Funding Source	Proposed Funding (in $000s) <2015	2014 - 2015	2015 - 2016	2016 - 2017	2017 - 2018	2018 - 2019	>2019	All Years
P D & E		289	0	0	0	0	0	0	289
RESPONSIBLE AGENCY: **MANAGED BY FDOT**	**Total**	**289**	**0**	**0**	**0**	**0**	**0**	**0**	**289**
PRELIMINARY ENGINEERING		375	0	0	0	0	0	0	375
RESPONSIBLE AGENCY: **MANAGED BY FDOT**	**Total**	**375**	**0**	**0**	**0**	**0**	**0**	**0**	**375**

Item Segment TOTAL ALL Years ALL Phases: 664

Item Number: 251265 **Item TOTAL ALL Years ALL Phases All Segments: 9,754**

HIGHWAYS

MPO Project Num:	DT2512652
LRTP Ref.:	p. 4-49
County:	MIAMI-DADE
Roadway ID:	87000057
Lanes Exist:	2
Lanes Improved:	0
Lanes Added:	0
Project Length:	2.657
District:	06

Project Description: **BISCAYNE TRAIL/SW 87 AVE** **FROM OLD CUTLER RD** **TO BLACK POINT PARK & MARINA**

Type of Work: **BIKE PATH/TRAIL**

SIS or Non-SIS: **No**

Extra Description:

PHASE :	Funding Source	Proposed Funding (in $000s) <2015	2014 - 2015	2015 - 2016	2016 - 2017	2017 - 2018	2018 - 2019	>2019	All Years
PRELIMINARY ENGINEERING		150	0	0	0	0	0	0	150
RESPONSIBLE AGENCY: **RESPONSIBLE AGENCY NOT AVAILABLE**	**Total**	**150**	**0**	**0**	**0**	**0**	**0**	**0**	**150**
CONSTRUCTION		552	0	0	0	0	0	0	552
RESPONSIBLE AGENCY: **RESPONSIBLE AGENCY NOT AVAILABLE**	**Total**	**552**	**0**	**0**	**0**	**0**	**0**	**0**	**552**

Item Segment TOTAL ALL Years ALL Phases: 702

Item Number: 251265 **Item TOTAL ALL Years ALL Phases All Segments: 9,754**

HIGHWAYS

MPO Project Num:	DT2512653
LRTP Ref.:	p. 4-49
County:	MIAMI-DADE
Roadway ID:	
Lanes Exist:	0
Lanes Improved:	0
Lanes Added:	0
Project Length:	.000
District:	06

Project Description: **BLACK CREEK TRAIL(A)** **FROM BLACK POINT PARK** **TO MARY/PENNY THOMPSON PARK**

Type of Work: **BIKE PATH/TRAIL** SIS or Non-SIS: **No**

Extra Description:

PHASE :	Funding Source	Proposed Funding (in $000s) <2015	2014 - 2015	2015 - 2016	2016 - 2017	2017 - 2018	2018 - 2019	>2019	All Years
CONSTRUCTION		2,780	0	0	0	0	0	0	2,780
CONSTRUCTION		4	0	0	0	0	0	0	4
	Total	**2,784**	**0**	**0**	**0**	**0**	**0**	**0**	**2,784**

RESPONSIBLE AGENCY: **MANAGED BY FDOT**

Item Segment TOTAL ALL Years ALL Phases: 2,784

Item Number: 251265 **Item TOTAL ALL Years ALL Phases All Segments: 9,754**

MPO Project Num:	DT2512654
LRTP Ref.:	p. 4-49
County:	MIAMI-DADE
Roadway ID:	
Lanes Exist:	0
Lanes Improved:	0
Lanes Added:	0
Project Length:	.000
District:	06

Project Description: **BISCAYNE S DADE(C&D)** **FROM BLACK POINT PARK** **TO SW 138 ST & SW 137 AVE**

Type of Work: **BIKE PATH/TRAIL** SIS or Non-SIS: **No**

Extra Description:

PHASE :	Funding Source	Proposed Funding (in $000s) <2015	2014 - 2015	2015 - 2016	2016 - 2017	2017 - 2018	2018 - 2019	>2019	All Years
PRELIMINARY ENGINEERING		625	0	0	0	0	0	0	625
	Total	**625**	**0**	**0**	**0**	**0**	**0**	**0**	**625**

RESPONSIBLE AGENCY: **MANAGED BY MIAMI DADE COUNTY FLORIDA**

Item Segment TOTAL ALL Years ALL Phases: 625

Item Number: 251265 **Item TOTAL ALL Years ALL Phases All Segments: 9,754**

HIGHWAYS

MPO Project Num:	DT2512655
LRTP Ref.:	p. 4-57
County:	MIAMI-DADE
Roadway ID:	
Lanes Exist:	0
Lanes Improved:	0
Lanes Added:	0
Project Length:	.000
District:	06

Project Description: **BISCAYNE TRAIL SEG C ALONG L-31E CANAL** **FROM SW 328 ST** **TO BLACK POINT**

Type of Work: **BIKE PATH/TRAIL** SIS or Non-SIS: **No**

Extra Description:

PHASE :	Funding Source	Proposed Funding (in $000s) <2015	2014 - 2015	2015 - 2016	2016 - 2017	2017 - 2018	2018 - 2019	>2019	All Years
CONSTRUCTION		1,805	0	0	0	0	0	0	1,805
	Total	**1,805**	**0**	**0**	**0**	**0**	**0**	**0**	**1,805**

RESPONSIBLE AGENCY: **MANAGED BY MIAMI DADE COUNTY FLORIDA**

Item Segment TOTAL ALL Years ALL Phases: 1,805

Item Number: 251265 **Item TOTAL ALL Years ALL Phases All Segments: 9,754**

MPO Project Num:	DT2512656
LRTP Ref.:	p. 4-57
County:	MIAMI-DADE
Roadway ID:	
Lanes Exist:	0
Lanes Improved:	0
Lanes Added:	0
Project Length:	.000
District:	06

Project Description: **OLD CUTLER TRAIL** **FROM SW 136 ST/SW 63 AVE** **TO CARTAGENA PLAZA**

Type of Work: **BIKE PATH/TRAIL** SIS or Non-SIS: **No**

Extra Description:

PHASE :	Funding Source	Proposed Funding (in $000s) <2015	2014 - 2015	2015 - 2016	2016 - 2017	2017 - 2018	2018 - 2019	>2019	All Years
CONSTRUCTION		1,324	0	0	0	0	0	0	1,324
	Total	**1,324**	**0**	**0**	**0**	**0**	**0**	**0**	**1,324**

RESPONSIBLE AGENCY: **MANAGED BY MIAMI DADE COUNTY FLORIDA**

Item Segment TOTAL ALL Years ALL Phases: 1,324

Item Number: 251265 **Item TOTAL ALL Years ALL Phases All Segments: 9,754**

HIGHWAYS

MPO Project Num:	DT2512657
LRTP Ref.:	p. 4-57
County:	MIAMI-DADE
Roadway ID:	
Lanes Exist:	0
Lanes Improved:	0
Lanes Added:	0
Project Length:	.000
District:	06

Project Description: **BISCAYNE TRAIL SEG D** **FROM SW 328 ST/SW 137 AVE** **TO HOMESTEAD BAYFRONT PRK**

Type of Work: **BIKE PATH/TRAIL**

SIS or Non-SIS: **No**

Extra Description:

		Proposed Funding (in $000s)							
PHASE :	Funding Source	<2015	2014 - 2015	2015 - 2016	2016 - 2017	2017 - 2018	2018 - 2019	>2019	All Years
CONSTRUCTION	TALU	0	0	1,845	0	0	0	0	1,845
CONSTRUCTION	SA	0	0	5	0	0	0	0	5
	Total	**0**	**0**	**1,850**	**0**	**0**	**0**	**0**	**1,850**

RESPONSIBLE AGENCY: **RESPONSIBLE AGENCY NOT AVAILABLE**

Item Segment TOTAL ALL Years ALL Phases: 1,850

Item Number: 251265 **Item TOTAL ALL Years ALL Phases All Segments: 9,754**

HIGHWAYS

MPO Project Num:	DT2516701
LRTP Ref.:	p. 4-35
County:	MIAMI-DADE
Roadway ID:	87200000
Lanes Exist:	0
Lanes Improved:	0
Lanes Added:	0
Project Length:	2.748
District:	06

Project Description: **SR 836/I-395/I-95** **FROM NW 17TH AVENUE** **TO MACARTHUR CSWY BR.**

Type of Work: **PD&E/EMO STUDY**

SIS or Non-SIS: **Yes**

Extra Description:

		Proposed Funding (in $000s)							
PHASE :	Funding Source	<2015	2014 - 2015	2015 - 2016	2016 - 2017	2017 - 2018	2018 - 2019	>2019	All Years
P D & E	DIH	224	0	0	0	0	0	0	224
P D & E	DDR	397	0	0	0	0	0	0	397
P D & E	LF	1,828	0	0	0	0	0	0	1,828
P D & E	NHPP	1,088	0	0	0	0	0	0	1,088
P D & E	NHAC	2,458	0	0	0	0	0	0	2,458
P D & E	NH	137	0	0	0	0	0	0	137
P D & E	MANH	115	0	0	0	0	0	0	115
P D & E	ACNP	0	100	0	0	0	0	0	100
P D & E	FD22	1,729	0	0	0	0	0	0	1,729
	Total	**7,975**	**100**	**0**	**0**	**0**	**0**	**0**	**8,075**

RESPONSIBLE AGENCY: **MANAGED BY FDOT**

Item Segment TOTAL ALL Years ALL Phases: 13,602

Item Number: 251670 **Item TOTAL ALL Years ALL Phases All Segments: 13,602**

HIGHWAYS

MPO Project Num:	DT2516811
LRTP Ref.:	p. F-9
County:	MIAMI-DADE
Roadway ID:	87270000
Lanes Exist:	0
Lanes Improved:	0
Lanes Added:	0
Project Length:	17.260
District:	06

Project Description: **I-95/FHP ENFORCEMENT AT: HOV LANES**

Type of Work: **TRAFFIC OPS IMPROVEMENT**

SIS or Non-SIS: **Yes**

Extra Description:

PHASE :	Funding Source	Proposed Funding (in $000s) <2015	2014 - 2015	2015 - 2016	2016 - 2017	2017 - 2018	2018 - 2019	>2019	All Years
PRELIMINARY ENGINEERING		24	0	0	0	0	0	0	24
RESPONSIBLE AGENCY: **MANAGED BY FDOT**	**Total**	**24**	**0**	**0**	**0**	**0**	**0**	**0**	**24**
CONSTRUCTION		1,432	0	0	0	0	0	0	1,432
CONSTRUCTION		642	0	0	0	0	0	0	642
RESPONSIBLE AGENCY: **MANAGED BY FDOT**	**Total**	**2,074**	**0**	**0**	**0**	**0**	**0**	**0**	**2,074**

Item Segment TOTAL ALL Years ALL Phases: 2,098

Item Number: 251681 **Item TOTAL ALL Years ALL Phases All Segments: 2,152**

HIGHWAYS

MPO Project Num:	DT2516812
LRTP Ref.:	p. F-9
County:	MIAMI-DADE
Roadway ID:	87270000
Lanes Exist:	11
Lanes Improved:	11
Lanes Added:	0
Project Length:	9.640
District:	06

Project Description: **I-95/FHP ENFORCEMENT AT: HOV LANES**

Type of Work: **TRAFFIC OPS IMPROVEMENT**

SIS or Non-SIS: **Yes**

Extra Description:

PHASE :	Funding Source	Proposed Funding (in $000s) <2015	2014 - 2015	2015 - 2016	2016 - 2017	2017 - 2018	2018 - 2019	>2019	All Years
PRELIMINARY ENGINEERING	DIH	4	20	0	0	0	0	0	24
	Total	**4**	**20**	**0**	**0**	**0**	**0**	**0**	**24**
CONSTRUCTION	DS	20	10	0	0	0	0	0	30
	Total	**20**	**10**	**0**	**0**	**0**	**0**	**0**	**30**

RESPONSIBLE AGENCY: **MANAGED BY FDOT**

RESPONSIBLE AGENCY: **MANAGED BY FDOT**

Item Segment TOTAL ALL Years ALL Phases: 54

Item Number: 251681 **Item TOTAL ALL Years ALL Phases All Segments: 2,152**

HIGHWAYS

MPO Project Num:	DT2516841
LRTP Ref.:	p. 4-32
County:	MIAMI-DADE
Roadway ID:	87140000
Lanes Exist:	2
Lanes Improved:	0
Lanes Added:	0
Project Length:	.727
District:	06

Project Description: **SR 9A/I-95 GOLDEN GLADES MULTIMODAL TERMINAL**

Type of Work: **INTERMODAL HUB CAPACITY**

SIS or Non-SIS: **Yes**

Extra Description:

PHASE :	Funding Source	Proposed Funding (in $000s) <2015	2014 - 2015	2015 - 2016	2016 - 2017	2017 - 2018	2018 - 2019	>2019	All Years
P D & E		13	0	0	0	0	0	0	13
P D & E		572	0	0	0	0	0	0	572
RESPONSIBLE AGENCY: **MANAGED BY FDOT**	**Total**	**585**	**0**	**0**	**0**	**0**	**0**	**0**	**585**
PRELIMINARY ENGINEERING		185	0	0	0	0	0	0	185
PRELIMINARY ENGINEERING		10	0	0	0	0	0	0	10
RESPONSIBLE AGENCY: **MANAGED BY FDOT**	**Total**	**195**	**0**	**0**	**0**	**0**	**0**	**0**	**195**

Item Segment TOTAL ALL Years ALL Phases: 780

Item Number: 251684 **Item TOTAL ALL Years ALL Phases All Segments: 55,019**

HIGHWAYS

MPO Project Num:	DT2516842
LRTP Ref.:	p. 8-5
County:	MIAMI-DADE
Roadway ID:	
Lanes Exist:	0
Lanes Improved:	0
Lanes Added:	0
Project Length:	.000
District:	06

Project Description: **SR 9A/I-95 LEGAL CONSULTANT FOR GOLDEN GLADES MULTIMODAL TERMINL**

Type of Work: **PARK AND RIDE LOTS**

SIS or Non-SIS: **Yes**

Extra Description:

PHASE :	Funding Source	Proposed Funding (in $000s) <2015	2014 - 2015	2015 - 2016	2016 - 2017	2017 - 2018	2018 - 2019	>2019	All Years
PRELIMINARY ENGINEERING		269	0	0	0	0	0	0	269
	Total	269	0	0	0	0	0	0	269

RESPONSIBLE AGENCY: **MANAGED BY FDOT**

Item Segment TOTAL ALL Years ALL Phases: 269

Item Number: 251684 **Item TOTAL ALL Years ALL Phases All Segments: 55,019**

MPO Project Num:	DT2516844
LRTP Ref.:	p. 8-5
County:	MIAMI-DADE
Roadway ID:	87270000
Lanes Exist:	6
Lanes Improved:	0
Lanes Added:	0
Project Length:	.198
District:	06

Project Description: **SR 9A/I-95 GOLDEN GLADES INTERCHANGE PARK & RIDE (EAST LOT)**

Type of Work: **PARK AND RIDE LOTS**

SIS or Non-SIS: **Yes**

Extra Description:

PHASE :	Funding Source	Proposed Funding (in $000s) <2015	2014 - 2015	2015 - 2016	2016 - 2017	2017 - 2018	2018 - 2019	>2019	All Years
CONSTRUCTION		928	0	0	0	0	0	0	928
CONSTRUCTION		50	0	0	0	0	0	0	50
	Total	978	0	0	0	0	0	0	978

RESPONSIBLE AGENCY: **MANAGED BY FDOT**

Item Segment TOTAL ALL Years ALL Phases: 978

Item Number: 251684 **Item TOTAL ALL Years ALL Phases All Segments: 55,019**

HIGHWAYS

MPO Project Num:	DT2516845
LRTP Ref.:	p. 5-4
County:	MIAMI-DADE
Roadway ID:	87000604
Lanes Exist:	2
Lanes Improved:	0
Lanes Added:	0
Project Length:	.330
District:	06

Project Description: **SR 7/SR 9 GOLDEN GLADES INTERCHANGE PARK & RIDE (WEST LOT)**

Type of Work: **PARK AND RIDE LOTS**

SIS or Non-SIS: **No**

Extra Description:

		Proposed Funding (in $000s)							
PHASE :	Funding Source	<2015	2014 - 2015	2015 - 2016	2016 - 2017	2017 - 2018	2018 - 2019	>2019	All Years
PRELIMINARY ENGINEERING		189	0	0	0	0	0	0	189
RESPONSIBLE AGENCY: **MANAGED BY FDOT**	**Total**	**189**	**0**	**0**	**0**	**0**	**0**	**0**	**189**
CONSTRUCTION		1,560	0	0	0	0	0	0	1,560
RESPONSIBLE AGENCY: **MANAGED BY FDOT**	**Total**	**1,560**	**0**	**0**	**0**	**0**	**0**	**0**	**1,560**

Item Segment TOTAL ALL Years ALL Phases: 1,749

Item Number: 251684 **Item TOTAL ALL Years ALL Phases All Segments: 55,019**

HIGHWAYS

MPO Project Num:	DT2516846
LRTP Ref.:	p. 4-32
County:	MIAMI-DADE
Roadway ID:	
Lanes Exist:	0
Lanes Improved:	0
Lanes Added:	0
Project Length:	.000
District:	06

Project Description: **GOLDEN GLADES MULTI- MODAL TERMINAL**

Type of Work: **INTERMODAL HUB CAPACITY**

SIS or Non-SIS: **Yes**

Extra Description:

PHASE :	Funding Source	Proposed Funding (in $000s) <2015	2014 - 2015	2015 - 2016	2016 - 2017	2017 - 2018	2018 - 2019	>2019	All Years
DESIGN BUILD	TRIP	0	0	0	20,821	0	0	0	20,821
DESIGN BUILD	SU	0	0	0	23,343	5,386	0	0	28,729
RESPONSIBLE AGENCY: **MANAGED BY FDOT**	**Total**	**0**	**0**	**0**	**44,164**	**5,386**	**0**	**0**	**49,549**
PRELIMINARY ENGINEERING	DIS	118	0	0	0	0	0	0	118
PRELIMINARY ENGINEERING	DIH	75	0	0	0	0	0	0	75
PRELIMINARY ENGINEERING	GMR	0	1,500	0	0	0	0	0	1,500
RESPONSIBLE AGENCY: **MANAGED BY FDOT**	**Total**	**193**	**1,500**	**0**	**0**	**0**	**0**	**0**	**1,693**

Item Segment TOTAL ALL Years ALL Phases: 51,243

Item Number: 251684 **Item TOTAL ALL Years ALL Phases All Segments: 55,019**

HIGHWAYS

MPO Project Num:	DT2516881
LRTP Ref.:	p. 4-35, C-33*
County:	MIAMI-DADE
Roadway ID:	87200000
Lanes Exist:	2
Lanes Improved:	2
Lanes Added:	1
Project Length:	1.693
District:	06

Project Description: **SR 836/I-395** **FROM W OF I-95** **TO MACARTHUR CSWY BRIDGE**

Type of Work: **BRIDGE-REPLACE AND ADD LANES** SIS or Non-SIS: **Yes**

Extra Description:

		Proposed Funding (in $000s)							
PHASE :	Funding Source	<2015	2014 - 2015	2015 - 2016	2016 - 2017	2017 - 2018	2018 - 2019	>2019	All Years
DESIGN BUILD	STED	0	0	0	0	0	100,000	53,551	153,551
DESIGN BUILD	BRRP	11	0	0	0	0	0	0	11
DESIGN BUILD	DI	0	0	0	0	106,719	63,470	45,582	215,771
DESIGN BUILD	ACNP	0	0	0	0	111,178	0	100,877	212,055
RESPONSIBLE AGENCY: **MANAGED BY FDOT**	**Total**	**11**	**0**	**0**	**0**	**217,897**	**163,470**	**200,010**	**581,388**
PRELIMINARY ENGINEERING	ACNP	1,187	0	0	0	0	0	0	1,187
PRELIMINARY ENGINEERING	DI	250	0	0	0	3,123	0	0	3,373
PRELIMINARY ENGINEERING	DIH	335	50	50	50	0	0	0	485
PRELIMINARY ENGINEERING	DIS	200	0	0	0	0	0	0	200
PRELIMINARY ENGINEERING	DS	15	0	0	0	0	0	0	15
PRELIMINARY ENGINEERING	NHPP	6,233	0	0	0	0	0	0	6,233
RESPONSIBLE AGENCY: **MANAGED BY FDOT**	**Total**	**8,219**	**50**	**50**	**50**	**3,123**	**0**	**0**	**11,492**
RAILROAD & UTILITES	DS	11	0	0	0	0	0	0	11
RAILROAD & UTILITES	DI	0	0	0	0	15,500	0	0	15,500
RESPONSIBLE AGENCY: **MANAGED BY FDOT**	**Total**	**11**	**0**	**0**	**0**	**15,500**	**0**	**0**	**15,511**

*C-33 refers to page from the 2035 LRTP Cost Feasible Project List, which can be found at http://www.miamidade2035transportationplan.com/docs/Miami-Dade2035-FinancialResourcesReportAppB.pdf

HIGHWAYS

MPO Project Num:	DT2516881
LRTP Ref.:	p. 4-35, C-33*
County:	MIAMI-DADE
Roadway ID:	87200000
Lanes Exist:	2
Lanes Improved:	2
Lanes Added:	1
Project Length:	1.693
District:	06

Project Description: **SR 836/I-395** **FROM W OF I-95** **TO MACARTHUR CSWY BRIDGE**

Type of Work: **BRIDGE-REPLACE AND ADD LANES** SIS or Non-SIS: **Yes**

Extra Description:

		Proposed Funding (in $000s)							
PHASE :	Funding Source	<2015	2014 - 2015	2015 - 2016	2016 - 2017	2017 - 2018	2018 - 2019	>2019	All Years
RIGHT OF WAY	BNIR	114,262	9,500	0	0	0	0	0	123,762
RIGHT OF WAY	DI	9,000	0	0	0	0	0	0	9,000
RIGHT OF WAY	DIH	1,366	0	0	0	0	0	0	1,366
RIGHT OF WAY	DIRS	0	299	0	0	0	0	0	299
RIGHT OF WAY	DIS	2,097	0	0	0	0	0	0	2,097
RIGHT OF WAY	DS	14,239	380	0	0	0	0	0	14,618
RIGHT OF WAY	BNDS	1,027	0	0	0	0	0	0	1,027
RIGHT OF WAY	BNCA	24	0	0	0	0	0	0	24
	Total	**142,015**	**10,179**	**0**	**0**	**0**	**0**	**0**	**152,194**

RESPONSIBLE AGENCY: **MANAGED BY FDOT**

Item Segment TOTAL ALL Years ALL Phases: 972,639

Item Number: 251688 **Item TOTAL ALL Years ALL Phases All Segments: 972,639**

*C-33 refers to page from the 2035 LRTP Cost Feasible Project List, which can be found at http://www.miamidade2035transportationplan.com/docs/Miami-Dade2035-FinancialResourcesReportAppB.pdf

HIGHWAYS

MPO Project Num:	DT4055741
LRTP Ref.:	p. F-9
County:	MIAMI-DADE
Roadway ID:	
Lanes Exist:	0
Lanes Improved:	0
Lanes Added:	0
Project Length:	.000
District:	06

Project Description: **MIAMI-DADE COUNTYWDE AGREEMENT-TRAFFIC SIGNALS MAINTENANCE & OPERATIONS**

Type of Work: **TRAFFIC SIGNALS**

SIS or Non-SIS: **No**

Extra Description:

PHASE :	Funding Source	Proposed Funding (in $000s) <2015	2014 - 2015	2015 - 2016	2016 - 2017	2017 - 2018	2018 - 2019	>2019	All Years
OPERATIONS	DDR	20,280	2,410	2,500	2,590	2,680	2,775	0	33,235
OPERATIONS	DITS	0	60	0	0	0	0	0	60
RESPONSIBLE AGENCY: **MANAGED BY FDOT**	**Total**	**20,280**	**2,470**	**2,500**	**2,590**	**2,680**	**2,775**	**0**	**33,295**
PRELIMINARY ENGINEERING	DIH	0	0	0	0	0	0	0	0
RESPONSIBLE AGENCY: **MANAGED BY FDOT**	**Total**	**0**	**0**	**0**	**0**	**0**	**0**	**0**	**0**

Item Segment TOTAL ALL Years ALL Phases: 33,296

Item Number: 405574 **Item TOTAL ALL Years ALL Phases All Segments: 33,296**

HIGHWAYS

MPO Project Num:	DT4055751
LRTP Ref.:	p. F-9
County:	MIAMI-DADE
Roadway ID:	87150000
Lanes Exist:	2
Lanes Improved:	2
Lanes Added:	0
Project Length:	3.827
District:	06

Project Description: **SR 997/KROME AVENUE** **FROM SR 5/US-1** **TO S.W. 296TH STREET**

Type of Work: **FLEXIBLE PAVEMENT RECONSTRUCT.** SIS or Non-SIS: **Yes**

Extra Description:

		Proposed Funding (in $000s)							
PHASE :	Funding Source	<2015	2014 - 2015	2015 - 2016	2016 - 2017	2017 - 2018	2018 - 2019	>2019	All Years
P D & E		13	0	0	0	0	0	0	13
RESPONSIBLE AGENCY: **MANAGED BY FDOT**	**Total**	**13**	**0**	**0**	**0**	**0**	**0**	**0**	**13**
PRELIMINARY ENGINEERING		1,615	0	0	0	0	0	0	1,615
RESPONSIBLE AGENCY: **MANAGED BY FDOT**	**Total**	**1,615**	**0**	**0**	**0**	**0**	**0**	**0**	**1,615**
CONSTRUCTION		4	0	0	0	0	0	0	4
RESPONSIBLE AGENCY: **MANAGED BY FDOT**	**Total**	**4**	**0**	**0**	**0**	**0**	**0**	**0**	**4**

Item Segment TOTAL ALL Years ALL Phases: 1,631

Item Number: 405575 **Item TOTAL ALL Years ALL Phases All Segments: 48,194**

HIGHWAYS

MPO Project Num:	DT4055752
LRTP Ref.:	p. 4-36, C-35*
County:	MIAMI-DADE
Roadway ID:	87150000
Lanes Exist:	2
Lanes Improved:	2
Lanes Added:	0
Project Length:	1.933
District:	06

Project Description: **SR 997/KROME AVENUE** **FROM SO. OF FLAGLER AVE** **TO SW 296TH ST. (BY-PASS)**

Type of Work: **PD&E/EMO STUDY**

SIS or Non-SIS: **Yes**

Extra Description:

		Proposed Funding (in $000s)							
PHASE :	Funding Source	<2015	2014 - 2015	2015 - 2016	2016 - 2017	2017 - 2018	2018 - 2019	>2019	All Years
P D & E		1,376	0	0	0	0	0	0	1,376
P D & E		94	0	0	0	0	0	0	94
	Total	1,470	0	0	0	0	0	0	1,470

RESPONSIBLE AGENCY: **MANAGED BY FDOT**

Item Segment TOTAL ALL Years ALL Phases: 1,470

Item Number: 405575 **Item TOTAL ALL Years ALL Phases All Segments: 48,194**

*C-35 refers to page from the 2035 LRTP Cost Feasible Project List, which can be found at http://www.miamidade2035transportationplan.com/docs/Miami-Dade2035-FinancialResourcesReportAppB.pdf

HIGHWAYS

MPO Project Num:	DT4055753
LRTP Ref.:	p. 4-36
County:	MIAMI-DADE
Roadway ID:	87150000
Lanes Exist:	2
Lanes Improved:	2
Lanes Added:	2
Project Length:	1.810
District:	06

Project Description: **SR 997/KROME AVENUE** **FROM SR 5/US-1** **TO LUCY STREET**

Type of Work: **ADD LANES & RECONSTRUCT** SIS or Non-SIS: **Yes**

Extra Description:

		Proposed Funding (in $000s)							
PHASE :	Funding Source	<2015	2014 - 2015	2015 - 2016	2016 - 2017	2017 - 2018	2018 - 2019	>2019	All Years
RIGHT OF WAY		2,446	0	0	0	0	0	5,122	7,568
RIGHT OF WAY		2,532	0	0	0	0	0	0	2,532
	Total	**4,977**	**0**	**0**	**0**	**0**	**0**	**5,122**	**10,099**

RESPONSIBLE AGENCY: **MANAGED BY FDOT**

Item Segment TOTAL ALL Years ALL Phases: 10,099

Item Number: 405575 **Item TOTAL ALL Years ALL Phases All Segments: 48,194**

HIGHWAYS

MPO Project Num:	DT4055755
LRTP Ref.:	p. 4-36, C-35*
County:	MIAMI-DADE
Roadway ID:	87150000
Lanes Exist:	2
Lanes Improved:	2
Lanes Added:	0
Project Length:	3.827
District:	06

Project Description: **SR 997/KROME AVENUE** **FROM SR 5/US-1** **TO SW 296TH ST W/EXCEPTIONS**

Type of Work: **RESURFACING**

SIS or Non-SIS: **Yes**

Extra Description:

PHASE :	Funding Source	Proposed Funding (in $000s) <2015	2014 - 2015	2015 - 2016	2016 - 2017	2017 - 2018	2018 - 2019	>2019	All Years
PRELIMINARY ENGINEERING		56	0	0	0	0	0	0	56
PRELIMINARY ENGINEERING		300	0	0	0	0	0	0	300
RESPONSIBLE AGENCY: **MANAGED BY FDOT**	**Total**	**356**	**0**	**0**	**0**	**0**	**0**	**0**	**356**
CONSTRUCTION		5,079	0	0	0	0	0	0	5,079
RESPONSIBLE AGENCY: **MANAGED BY FDOT**	**Total**	**5,079**	**0**	**0**	**0**	**0**	**0**	**0**	**5,079**

Item Segment TOTAL ALL Years ALL Phases: 5,435

Item Number: 405575 **Item TOTAL ALL Years ALL Phases All Segments: 48,194**

*C-35 refers to page from the 2035 LRTP Cost Feasible Project List, which can be found at http://www.miamidade2035transportationplan.com/docs/Miami-Dade2035-FinancialResourcesReportAppB.pdf

HIGHWAYS

MPO Project Num:	DT4055756
LRTP Ref.:	p. 4-36
County:	MIAMI-DADE
Roadway ID:	87000043
Lanes Exist:	2
Lanes Improved:	2
Lanes Added:	0
Project Length:	.753
District:	06

Project Description: **SW 312 ST/CAMPBELL DR FROM SR 997/KROME AVE. TO SR 5/US 1**

Type of Work: **NEW ROAD CONSTRUCTION**

SIS or Non-SIS: **Yes**

Extra Description:

		Proposed Funding (in $000s)							
PHASE :	Funding Source	<2015	2014 - 2015	2015 - 2016	2016 - 2017	2017 - 2018	2018 - 2019	>2019	All Years
PRELIMINARY ENGINEERING	SA	0	0	0	880	0	0	0	880
RESPONSIBLE AGENCY: **MANAGED BY FDOT**	**Total**	**0**	**0**	**0**	**880**	**0**	**0**	**0**	**880**
CONSTRUCTION	SU	0	0	0	0	0	12,301	0	12,301
RESPONSIBLE AGENCY: **MANAGED BY FDOT**	**Total**	**0**	**0**	**0**	**0**	**0**	**12,301**	**0**	**12,301**

Item Segment TOTAL ALL Years ALL Phases: 13,181

Item Number: 405575 Item TOTAL ALL Years ALL Phases All Segments: 48,194

HIGHWAYS

MPO Project Num:	DT4055757
LRTP Ref.:	p. F-9
County:	MIAMI-DADE
Roadway ID:	87000031
Lanes Exist:	2
Lanes Improved:	2
Lanes Added:	0
Project Length:	.127
District:	06

Project Description: **SW 336 ST/DAVIS PKWY** **FROM SR 997/KROME AVENUE** **TO US 1**

Type of Work: **WIDEN/RESURFACE EXIST LANES** SIS or Non-SIS: **No**

Extra Description:

		Proposed Funding (in $000s)							
PHASE :	Funding Source	<2015	2014 - 2015	2015 - 2016	2016 - 2017	2017 - 2018	2018 - 2019	>2019	All Years
PRELIMINARY ENGINEERING	SA	0	0	0	275	0	0	0	275
RESPONSIBLE AGENCY: **MANAGED BY FDOT**	**Total**	**0**	**0**	**0**	**275**	**0**	**0**	**0**	**275**
CONSTRUCTION	SA	0	0	0	0	0	1,115	0	1,115
RESPONSIBLE AGENCY: **MANAGED BY FDOT**	**Total**	**0**	**0**	**0**	**0**	**0**	**1,115**	**0**	**1,115**

Item Segment TOTAL ALL Years ALL Phases: 1,390

Item Number: 405575 **Item TOTAL ALL Years ALL Phases All Segments: 48,194**

HIGHWAYS

MPO Project Num:	DT4055758
LRTP Ref.:	p. F-9
County:	MIAMI-DADE
Roadway ID:	87160000
Lanes Exist:	3
Lanes Improved:	3
Lanes Added:	0
Project Length:	.127
District:	06

Project Description: **SR 9336/PALM DRIVE** **FROM SR 997/KROME AVENUE** **TO SR 5/US 1**

Type of Work: **WIDEN/RESURFACE EXIST LANES** SIS or Non-SIS: **No**

Extra Description:

		Proposed Funding (in $000s)							
PHASE :	Funding Source	<2015	2014 - 2015	2015 - 2016	2016 - 2017	2017 - 2018	2018 - 2019	>2019	All Years
PRELIMINARY ENGINEERING	DS	0	0	0	200	0	0	0	200
PRELIMINARY ENGINEERING	DIH	0	0	0	20	0	0	0	20
RESPONSIBLE AGENCY: **MANAGED BY FDOT**	**Total**	**0**	**0**	**0**	**220**	**0**	**0**	**0**	**220**
CONSTRUCTION	DDR	0	0	0	0	0	641	0	641
CONSTRUCTION	DIH	0	0	0	0	0	29	0	29
RESPONSIBLE AGENCY: **MANAGED BY FDOT**	**Total**	**0**	**0**	**0**	**0**	**0**	**670**	**0**	**670**

Item Segment TOTAL ALL Years ALL Phases: 890

Item Number: 405575 **Item TOTAL ALL Years ALL Phases All Segments: 48,194**

HIGHWAYS

MPO Project Num:	DT4055759
LRTP Ref.:	p. 4-36
County:	MIAMI-DADE
Roadway ID:	87150000
Lanes Exist:	2
Lanes Improved:	2
Lanes Added:	2
Project Length:	.855
District:	06

Project Description: **SR 997/KROME AVENUE** **FROM SW 312ST/CAMPBELL DR** **TO SW 296 ST/AVOCADO RD**

Type of Work: **ADD LANES & RECONSTRUCT**

SIS or Non-SIS: **Yes**

Extra Description:

		Proposed Funding (in $000s)							
PHASE :	Funding Source	<2015	2014 - 2015	2015 - 2016	2016 - 2017	2017 - 2018	2018 - 2019	>2019	All Years
PRELIMINARY ENGINEERING	DIH	0	0	0	75	0	0	0	75
PRELIMINARY ENGINEERING	SA	0	0	0	1,000	0	0	0	1,000
RESPONSIBLE AGENCY: **MANAGED BY FDOT**	**Total**	**0**	**0**	**0**	**1,075**	**0**	**0**	**0**	**1,075**
CONSTRUCTION	DIH	0	0	0	0	0	87	0	87
CONSTRUCTION	DDR	0	0	0	0	0	12,936	0	12,936
RESPONSIBLE AGENCY: **MANAGED BY FDOT**	**Total**	**0**	**0**	**0**	**0**	**0**	**13,023**	**0**	**13,023**

Item Segment TOTAL ALL Years ALL Phases: 14,098

Item Number: 405575 **Item TOTAL ALL Years ALL Phases All Segments: 48,194**

HIGHWAYS

MPO Project Num:	DT4056101
LRTP Ref.:	p. F-9
County:	DIST/ST-WIDE
Roadway ID:	
Lanes Exist:	0
Lanes Improved:	0
Lanes Added:	0
Project Length:	.000
District:	06

Project Description: **DISTRICTWIDE LANDSCAPING CONSULTANT**

Type of Work: **LANDSCAPING**

SIS or Non-SIS: **No**

Extra Description:

		Proposed Funding (in $000s)							
PHASE :	Funding Source	<2015	2014 - 2015	2015 - 2016	2016 - 2017	2017 - 2018	2018 - 2019	>2019	All Years
P D & E		2,880	0	0	0	0	0	0	2,880
	Total	**2,880**	**0**	**0**	**0**	**0**	**0**	**0**	**2,880**

RESPONSIBLE AGENCY: **MANAGED BY FDOT**

Item Segment TOTAL ALL Years ALL Phases: 2,880

Item Number: 405610 **Item TOTAL ALL Years ALL Phases All Segments: 7,347**

HIGHWAYS

MPO Project Num:	DT4056102
LRTP Ref.:	p. F-9
County:	DIST/ST-WIDE
Roadway ID:	
Lanes Exist:	0
Lanes Improved:	0
Lanes Added:	0
Project Length:	.000
District:	06

Project Description: **DISTRICTWIDE LANDSCAPING PUSHBUTTON CONTRACTOR**

Type of Work: **LANDSCAPING**

SIS or Non-SIS: **No**

Extra Description:

PHASE :	Funding Source	Proposed Funding (in $000s) <2015	2014 - 2015	2015 - 2016	2016 - 2017	2017 - 2018	2018 - 2019	>2019	All Years
PRELIMINARY ENGINEERING		1	0	0	0	0	0	0	1
RESPONSIBLE AGENCY: **MANAGED BY FDOT**	**Total**	**1**	**0**	**0**	**0**	**0**	**0**	**0**	**1**
CONSTRUCTION		872	0	0	0	0	0	0	872
RESPONSIBLE AGENCY: **MANAGED BY FDOT**	**Total**	**872**	**0**	**0**	**0**	**0**	**0**	**0**	**872**

Item Segment TOTAL ALL Years ALL Phases: 873

Item Number: 405610 **Item TOTAL ALL Years ALL Phases All Segments: 7,347**

HIGHWAYS

MPO Project Num:	DT4056103
LRTP Ref.:	p. F-9
County:	DIST/ST-WIDE
Roadway ID:	
Lanes Exist:	0
Lanes Improved:	0
Lanes Added:	0
Project Length:	.000
District:	06

Project Description: **DISTRICTWIDE PUSHBUTTON LANDSCAPING**

Type of Work: **LANDSCAPING**

SIS or Non-SIS: **No**

Extra Description:

PHASE :	Funding Source	Proposed Funding (in $000s) <2015	2014 - 2015	2015 - 2016	2016 - 2017	2017 - 2018	2018 - 2019	>2019	All Years
CONSTRUCTION		47	0	0	0	0	0	0	47
	Total	**47**	**0**	**0**	**0**	**0**	**0**	**0**	**47**

RESPONSIBLE AGENCY: **MANAGED BY FDOT**

Item Segment TOTAL ALL Years ALL Phases: 47

Item Number: 405610 **Item TOTAL ALL Years ALL Phases All Segments: 7,347**

MPO Project Num:	DT4056104
LRTP Ref.:	p. F-9
County:	DIST/ST-WIDE
Roadway ID:	
Lanes Exist:	0
Lanes Improved:	0
Lanes Added:	0
Project Length:	.000
District:	06

Project Description: **DISTRICTWIDE PUSHBUTTON LANDSCAPING CONTRACTOR**

Type of Work: **LANDSCAPING**

SIS or Non-SIS: **No**

Extra Description:

PHASE :	Funding Source	Proposed Funding (in $000s) <2015	2014 - 2015	2015 - 2016	2016 - 2017	2017 - 2018	2018 - 2019	>2019	All Years
CONSTRUCTION		850	0	0	0	0	0	0	850
	Total	**850**	**0**	**0**	**0**	**0**	**0**	**0**	**850**

RESPONSIBLE AGENCY: **MANAGED BY FDOT**

Item Segment TOTAL ALL Years ALL Phases: 850

Item Number: 405610 **Item TOTAL ALL Years ALL Phases All Segments: 7,347**

HIGHWAYS

MPO Project Num:	DT4056105
LRTP Ref.:	p. F-9
County:	DIST/ST-WIDE
Roadway ID:	
Lanes Exist:	0
Lanes Improved:	0
Lanes Added:	0
Project Length:	.000
District:	06

Project Description: **DISTRICTWIDE PUSHBUTTON LANDSCAPING CONTRACTOR**

Type of Work: **LANDSCAPING**

SIS or Non-SIS: **No**

Extra Description:

PHASE :	Funding Source	Proposed Funding (in $000s) <2015	2014 - 2015	2015 - 2016	2016 - 2017	2017 - 2018	2018 - 2019	>2019	All Years
CONSTRUCTION		1,145	0	0	0	0	0	0	1,145
	Total	**1,145**	**0**	**0**	**0**	**0**	**0**	**0**	**1,145**

RESPONSIBLE AGENCY: **MANAGED BY FDOT**

Item Segment TOTAL ALL Years ALL Phases: 1,145

Item Number: 405610 **Item TOTAL ALL Years ALL Phases All Segments: 7,347**

MPO Project Num:	DT4056106
LRTP Ref.:	p. F-9
County:	DIST/ST-WIDE
Roadway ID:	
Lanes Exist:	0
Lanes Improved:	0
Lanes Added:	0
Project Length:	.000
District:	06

Project Description: **DISTRICTWIDE PUSHBUTTON LANDSCAPING CONTRACTOR**

Type of Work: **LANDSCAPING**

SIS or Non-SIS: **No**

Extra Description:

PHASE :	Funding Source	Proposed Funding (in $000s) <2015	2014 - 2015	2015 - 2016	2016 - 2017	2017 - 2018	2018 - 2019	>2019	All Years
CONSTRUCTION	DIH	0	0	13	12	0	0	0	25
CONSTRUCTION	DS	0	0	752	0	0	0	0	752
	Total	**0**	**0**	**765**	**12**	**0**	**0**	**0**	**777**

RESPONSIBLE AGENCY: **MANAGED BY FDOT**

Item Segment TOTAL ALL Years ALL Phases: 777

Item Number: 405610 **Item TOTAL ALL Years ALL Phases All Segments: 7,347**

HIGHWAYS

MPO Project Num:	**DT4056107**
LRTP Ref.:	p. F-9
County:	DIST/ST-WIDE
Roadway ID:	
Lanes Exist:	0
Lanes Improved:	0
Lanes Added:	0
Project Length:	.000
District:	06

Project Description: **DISTRICTWIDE PUSHBUTTON LANDSCAPING CONTRACTOR**

Type of Work: **LANDSCAPING**

SIS or Non-SIS: **No**

Extra Description:

		Proposed Funding (in $000s)							
PHASE :	Funding Source	<2015	2014 - 2015	2015 - 2016	2016 - 2017	2017 - 2018	2018 - 2019	>2019	All Years
CONSTRUCTION	DIH	0	0	0	0	13	0	0	13
CONSTRUCTION	DS	0	0	0	0	762	0	0	762
	Total	**0**	**0**	**0**	**0**	**775**	**0**	**0**	**775**

RESPONSIBLE AGENCY: **MANAGED BY FDOT**

Item Segment TOTAL ALL Years ALL Phases: 775

Item Number: 405610 **Item TOTAL ALL Years ALL Phases All Segments: 7,347**

HIGHWAYS

MPO Project Num:	DT4056151
LRTP Ref.:	p. 4-33
County:	MIAMI-DADE
Roadway ID:	
Lanes Exist:	0
Lanes Improved:	0
Lanes Added:	0
Project Length:	.000
District:	06

Project Description: **N.W. 87TH AVENUE** **FROM NW 58TH STREET** **TO OKEECHOBEE ROAD**

Type of Work: **PD&E/EMO STUDY**

SIS or Non-SIS: **No**

Extra Description:

PHASE :	Funding Source	Proposed Funding (in $000s) <2015	2014 - 2015	2015 - 2016	2016 - 2017	2017 - 2018	2018 - 2019	>2019	All Years
P D & E		0	0	0	0	0	0	0	0
P D & E		1,149	0	0	0	0	0	0	1,149
	Total	**1,150**	**0**	**0**	**0**	**0**	**0**	**0**	**1,150**

RESPONSIBLE AGENCY: **MANAGED BY FDOT**

Item Segment TOTAL ALL Years ALL Phases: 1,150

Item Number: 405615 **Item TOTAL ALL Years ALL Phases All Segments: 47,550**

HIGHWAYS

MPO Project Num:	DT4056152
LRTP Ref.:	p. 4-27
County:	MIAMI-DADE
Roadway ID:	87674507
Lanes Exist:	2
Lanes Improved:	2
Lanes Added:	2
Project Length:	1.002
District:	06

Project Description: **N.W. 87TH AVENUE** **FROM NW 58TH STREET** **TO NW 74TH STREET**

Type of Work: **NEW ROAD CONSTRUCTION** SIS or Non-SIS: **No**

Extra Description:

PHASE :	Funding Source	Proposed Funding (in $000s) <2015	2014 - 2015	2015 - 2016	2016 - 2017	2017 - 2018	2018 - 2019	>2019	All Years
PRELIMINARY ENGINEERING		77	0	0	0	0	0	0	77
PRELIMINARY ENGINEERING		966	0	0	0	0	0	0	966
RESPONSIBLE AGENCY: **MANAGED BY FDOT**	**Total**	**1,043**	**0**	**0**	**0**	**0**	**0**	**0**	**1,043**
RAILROAD & UTILITES		536	0	0	0	0	0	0	536
RESPONSIBLE AGENCY: **MANAGED BY FDOT**	**Total**	**536**	**0**	**0**	**0**	**0**	**0**	**0**	**536**
CONSTRUCTION		7,902	0	0	0	0	0	0	7,902
CONSTRUCTION		86	0	0	0	0	0	0	86
CONSTRUCTION		11	0	0	0	0	0	0	11
RESPONSIBLE AGENCY: **MANAGED BY FDOT**	**Total**	**7,999**	**0**	**0**	**0**	**0**	**0**	**0**	**7,999**

Item Segment TOTAL ALL Years ALL Phases: 9,578

Item Number: 405615 **Item TOTAL ALL Years ALL Phases All Segments: 47,550**

HIGHWAYS

MPO Project Num:	DT4056153
LRTP Ref.:	p. 4-33, C-29*
County:	MIAMI-DADE
Roadway ID:	87674507
Lanes Exist:	0
Lanes Improved:	0
Lanes Added:	4
Project Length:	1.959
District:	06

Project Description: **N.W. 87TH AVENUE** **FROM NW 74TH STREET** **TO NW 103RD STREET**

Type of Work: **NEW ROAD CONSTRUCTION** SIS or Non-SIS: **No**

Extra Description:

	PHASE :	Funding Source	Proposed Funding (in $000s) <2015	2014 - 2015	2015 - 2016	2016 - 2017	2017 - 2018	2018 - 2019	>2019	All Years
	CONTRACT INCENTIVES	SU	0	0	0	600	0	0	0	600
RESPONSIBLE AGENCY: **MANAGED BY FDOT**		**Total**	**0**	**0**	**0**	**600**	**0**	**0**	**0**	**600**
	ENVIRONMENTAL	SU	100	0	300	0	0	0	0	400
RESPONSIBLE AGENCY: **MANAGED BY FDOT**		**Total**	**100**	**0**	**300**	**0**	**0**	**0**	**0**	**400**
	PRELIMINARY ENGINEERING	EB	1,366	0	0	0	0	0	0	1,366
	PRELIMINARY ENGINEERING	LF	706	0	0	0	0	0	0	706
	PRELIMINARY ENGINEERING	RED	1,335	0	0	0	0	0	0	1,335
	PRELIMINARY ENGINEERING	SA	16	0	0	0	0	0	0	16
RESPONSIBLE AGENCY: **MANAGED BY FDOT**		**Total**	**3,422**	**0**	**0**	**0**	**0**	**0**	**0**	**3,422**
	RAILROAD & UTILITES	LF	0	0	5,000	0	0	0	0	5,000
	RAILROAD & UTILITES	SU	0	0	1,200	0	0	0	0	1,200
RESPONSIBLE AGENCY: **MANAGED BY FDOT**		**Total**	**0**	**0**	**6,200**	**0**	**0**	**0**	**0**	**6,200**
	RIGHT OF WAY	SA	194	0	0	0	0	0	0	194
RESPONSIBLE AGENCY: **MANAGED BY FDOT**		**Total**	**194**	**0**	**0**	**0**	**0**	**0**	**0**	**194**
	CONSTRUCTION	SA	0	0	5,374	0	0	0	0	5,374

*C-29 refers to page from the 2035 LRTP Cost Feasible Project List, which can be found at http://www.miamidade2035transportationplan.com/docs/Miami-Dade2035-FinancialResourcesReportAppB.pdf

HIGHWAYS

MPO Project Num:	DT4056153
LRTP Ref.:	p. 4-33, C-29*
County:	MIAMI-DADE
Roadway ID:	87674507
Lanes Exist:	0
Lanes Improved:	0
Lanes Added:	4
Project Length:	1.959
District:	06

Project Description: **N.W. 87TH AVENUE** **FROM NW 74TH STREET** **TO NW 103RD STREET**

Type of Work: **NEW ROAD CONSTRUCTION** SIS or Non-SIS: **No**

Extra Description:

		Proposed Funding (in $000s)							
PHASE :	Funding Source	<2015	2014 - 2015	2015 - 2016	2016 - 2017	2017 - 2018	2018 - 2019	>2019	All Years
CONSTRUCTION	SU	0	0	20,631	0	0	0	0	20,631
	Total	**0**	**0**	**26,005**	**0**	**0**	**0**	**0**	**26,005**

RESPONSIBLE AGENCY: **MANAGED BY FDOT**

Item Segment TOTAL ALL Years ALL Phases: 36,822

Item Number: 405615 **Item TOTAL ALL Years ALL Phases All Segments: 47,550**

*C-29 refers to page from the 2035 LRTP Cost Feasible Project List, which can be found at http://www.miamidade2035transportationplan.com/docs/Miami-Dade2035-FinancialResourcesReportAppB.pdf

HIGHWAYS

MPO Project Num:	DT4056361
LRTP Ref.:	p. F-9
County:	MIAMI-DADE
Roadway ID:	87110000
Lanes Exist:	2
Lanes Improved:	2
Lanes Added:	0
Project Length:	10.750
District:	06

Project Description: **SR 90/SW 8TH STREET FROM 5.7 MI E OF MICCOS.E TO 1.3 MI W. OF KROME AVE**

Type of Work: **RESURFACING**

SIS or Non-SIS: **No**

Extra Description:

PHASE :	Funding Source	Proposed Funding (in $000s) <2015	2014 - 2015	2015 - 2016	2016 - 2017	2017 - 2018	2018 - 2019	>2019	All Years
PRELIMINARY ENGINEERING		104	0	0	0	0	0	0	104
RESPONSIBLE AGENCY: **MANAGED BY FDOT**	**Total**	**104**	**0**	**0**	**0**	**0**	**0**	**0**	**104**
CONSTRUCTION		4,716	0	0	0	0	0	0	4,716
RESPONSIBLE AGENCY: **MANAGED BY FDOT**	**Total**	**4,716**	**0**	**0**	**0**	**0**	**0**	**0**	**4,716**

Item Segment TOTAL ALL Years ALL Phases: 4,820

Item Number: 405636 **Item TOTAL ALL Years ALL Phases All Segments: 6,008**

HIGHWAYS

MPO Project Num:	DT4056362
LRTP Ref.:	p. F-9
County:	MIAMI-DADE
Roadway ID:	87110000
Lanes Exist:	2
Lanes Improved:	2
Lanes Added:	0
Project Length:	.737
District:	06

Project Description: **SR 90/TAMIAMI TRAIL FM 13.1MI E.OF COLLIER CL TO 11.8M W. OF KROME AVE**

Type of Work: **RESURFACING**

SIS or Non-SIS: **No**

Extra Description:

PHASE :	Funding Source	Proposed Funding (in $000s) <2015	2014 - 2015	2015 - 2016	2016 - 2017	2017 - 2018	2018 - 2019	>2019	All Years
PRELIMINARY ENGINEERING	DDR	143	0	0	0	0	0	0	143
PRELIMINARY ENGINEERING	DIH	50	0	0	0	0	0	0	50
RESPONSIBLE AGENCY: **MANAGED BY FDOT**	**Total**	**193**	**0**	**0**	**0**	**0**	**0**	**0**	**193**
CONSTRUCTION	DDR	0	0	0	831	0	0	0	831
CONSTRUCTION	DIH	0	0	0	22	0	0	0	22
CONSTRUCTION	DS	0	0	0	142	0	0	0	142
RESPONSIBLE AGENCY: **MANAGED BY FDOT**	**Total**	**0**	**0**	**0**	**994**	**0**	**0**	**0**	**994**

Item Segment TOTAL ALL Years ALL Phases: 1,188

Item Number: 405636 Item TOTAL ALL Years ALL Phases All Segments: 6,008

HIGHWAYS

MPO Project Num:	DT4062301
LRTP Ref.:	p. F-9
County:	MIAMI-DADE
Roadway ID:	87110000
Lanes Exist:	2
Lanes Improved:	0
Lanes Added:	0
Project Length:	10.750
District:	06

Project Description: **SR 90/SW 8TH STREET** **FROM 11 MI W OF KROME AVE** **TO 1 MI W OF KROME AVE**

Type of Work: **PRELIMINARY ENGINEERING**

SIS or Non-SIS: **No**

Extra Description:

		Proposed Funding (in $000s)							
PHASE :	Funding Source	<2015	2014 - 2015	2015 - 2016	2016 - 2017	2017 - 2018	2018 - 2019	>2019	All Years
P D & E	DIH	625	25	25	25	25	25	0	750
RESPONSIBLE AGENCY: **MANAGED BY FDOT**	**Total**	**625**	**25**	**25**	**25**	**25**	**25**	**0**	**750**
PRELIMINARY ENGINEERING	DIH	31	10	10	10	10	10	0	81
RESPONSIBLE AGENCY: **MANAGED BY FDOT**	**Total**	**31**	**10**	**10**	**10**	**10**	**10**	**0**	**81**
CONSTRUCTION	DIH	41	10	10	10	10	10	0	91
CONSTRUCTION	DS	179	0	0	0	0	0	0	179
RESPONSIBLE AGENCY: **MANAGED BY FDOT**	**Total**	**219**	**10**	**10**	**10**	**10**	**10**	**0**	**269**

Item Segment TOTAL ALL Years ALL Phases: 1,100

Item Number: 406230 **Item TOTAL ALL Years ALL Phases All Segments: 1,100**

HIGHWAYS

MPO Project Num:	DT4064861
LRTP Ref.:	p. F-9
County:	DIST/ST-WIDE
Roadway ID:	
Lanes Exist:	0
Lanes Improved:	0
Lanes Added:	0
Project Length:	.000
District:	06

Project Description: **D/W RIGHT-OF-WAY DONATIONS AND DEDICATIONS**

Type of Work: **RIGHT OF WAY ACTIVITIES**

SIS or Non-SIS: **No**

Extra Description:

		Proposed Funding (in $000s)							
PHASE :	Funding Source	<2015	2014 - 2015	2015 - 2016	2016 - 2017	2017 - 2018	2018 - 2019	>2019	All Years
PRELIMINARY ENGINEERING	DIH	75	50	50	50	50	50	0	325
RESPONSIBLE AGENCY: **MANAGED BY FDOT**	**Total**	**75**	**50**	**50**	**50**	**50**	**50**	**0**	**325**
RIGHT OF WAY	DIH	204	10	10	10	10	10	0	254
RESPONSIBLE AGENCY: **MANAGED BY FDOT**	**Total**	**204**	**10**	**10**	**10**	**10**	**10**	**0**	**254**

Item Segment TOTAL ALL Years ALL Phases: 579

Item Number: 406486 **Item TOTAL ALL Years ALL Phases All Segments: 579**

HIGHWAYS

MPO Project Num:	DT4073471
LRTP Ref.:	p. F-9
County:	DIST/ST-WIDE
Roadway ID:	
Lanes Exist:	0
Lanes Improved:	0
Lanes Added:	0
Project Length:	.000
District:	06

Project Description: **DISTRICTWIDE INTERGOVERNMENTAL AFFAIRS & COMMUNITY LIAISON SVCS.**

Type of Work: **TRANSPORTATION PLANNING**

SIS or Non-SIS: **No**

Extra Description:

PHASE :	Funding Source	<2015	2014 - 2015	2015 - 2016	2016 - 2017	2017 - 2018	2018 - 2019	>2019	All Years
		Proposed Funding (in $000s)							
PRELIMINARY ENGINEERING	DIH	105	5	5	5	5	5	0	130
PRELIMINARY ENGINEERING	DS	3,461	350	300	300	300	300	0	5,011
	Total	**3,566**	**355**	**305**	**305**	**305**	**305**	**0**	**5,141**

RESPONSIBLE AGENCY: **MANAGED BY FDOT**

Item Segment TOTAL ALL Years ALL Phases: 5,141

Item Number: 407347 **Item TOTAL ALL Years ALL Phases All Segments: 5,141**

MPO Project Num:	DT4095211
LRTP Ref.:	p. F-9
County:	DIST/ST-WIDE
Roadway ID:	
Lanes Exist:	0
Lanes Improved:	0
Lanes Added:	0
Project Length:	.000
District:	06

Project Description: **DISTRICTWIDE TRAFFIC OPERATIONS CONSULTANT STUDIES**

Type of Work: **TRAFFIC OPS IMPROVEMENT**

SIS or Non-SIS: **No**

Extra Description:

PHASE :	Funding Source	<2015	2014 - 2015	2015 - 2016	2016 - 2017	2017 - 2018	2018 - 2019	>2019	All Years
		Proposed Funding (in $000s)							
PRELIMINARY ENGINEERING		1,697	0	0	0	0	0	0	1,697
	Total	**1,697**	**0**	**0**	**0**	**0**	**0**	**0**	**1,697**

RESPONSIBLE AGENCY: **MANAGED BY FDOT**

Item Segment TOTAL ALL Years ALL Phases: 1,697

Item Number: 409521 **Item TOTAL ALL Years ALL Phases All Segments: 6,411**

HIGHWAYS

MPO Project Num:	DT4095212
LRTP Ref.:	p. F-9
County:	DIST/ST-WIDE
Roadway ID:	
Lanes Exist:	0
Lanes Improved:	0
Lanes Added:	0
Project Length:	.000
District:	06

Project Description: **DISTRICTWIDE TRAFFIC OPERATIONS STUDIES CONSULTANT**

Type of Work: **TRAFFIC OPS IMPROVEMENT**

SIS or Non-SIS: **No**

Extra Description:

PHASE :	Funding Source	Proposed Funding (in $000s) <2015	2014 - 2015	2015 - 2016	2016 - 2017	2017 - 2018	2018 - 2019	>2019	All Years
PRELIMINARY ENGINEERING		1,283	0	0	0	0	0	0	1,283
	Total	**1,283**	**0**	**0**	**0**	**0**	**0**	**0**	**1,283**

RESPONSIBLE AGENCY: **MANAGED BY FDOT**

Item Segment TOTAL ALL Years ALL Phases: 1,283

Item Number: 409521 **Item TOTAL ALL Years ALL Phases All Segments: 6,411**

MPO Project Num:	DT4095213
LRTP Ref.:	p. F-9
County:	DIST/ST-WIDE
Roadway ID:	
Lanes Exist:	0
Lanes Improved:	0
Lanes Added:	0
Project Length:	.000
District:	06

Project Description: **DISTRICTWIDE TRAFFIC OPERATIONS STUDIES CONSULTANT**

Type of Work: **TRAFFIC OPS IMPROVEMENT**

SIS or Non-SIS: **No**

Extra Description:

PHASE :	Funding Source	Proposed Funding (in $000s) <2015	2014 - 2015	2015 - 2016	2016 - 2017	2017 - 2018	2018 - 2019	>2019	All Years
PRELIMINARY ENGINEERING	DIH	36	15	10	10	5	0	0	76
PRELIMINARY ENGINEERING	DS	350	350	0	50	0	0	0	750
	Total	**386**	**365**	**10**	**60**	**5**	**0**	**0**	**826**

RESPONSIBLE AGENCY: **MANAGED BY FDOT**

Item Segment TOTAL ALL Years ALL Phases: 826

Item Number: 409521 **Item TOTAL ALL Years ALL Phases All Segments: 6,411**

HIGHWAYS

MPO Project Num:	DT4095214
LRTP Ref.:	p. F-9
County:	DIST/ST-WIDE
Roadway ID:	
Lanes Exist:	0
Lanes Improved:	0
Lanes Added:	0
Project Length:	.000
District:	06

Project Description: **DISTRICTWIDE TRAFFIC OPERATIONS STUDIES CONSULTANT**

Type of Work: **TRAFFIC OPS IMPROVEMENT**

SIS or Non-SIS: **No**

Extra Description:

		Proposed Funding (in $000s)							
PHASE :	Funding Source	<2015	2014 - 2015	2015 - 2016	2016 - 2017	2017 - 2018	2018 - 2019	>2019	All Years
PRELIMINARY ENGINEERING	DIH	31	4	0	0	0	0	0	35
PRELIMINARY ENGINEERING	DS	825	175	0	0	0	0	0	1,000
	Total	**856**	**179**	**0**	**0**	**0**	**0**	**0**	**1,035**

RESPONSIBLE AGENCY: **MANAGED BY FDOT**

Item Segment TOTAL ALL Years ALL Phases: 1,035

Item Number: 409521 **Item TOTAL ALL Years ALL Phases All Segments: 6,411**

HIGHWAYS

MPO Project Num:	**DT4095215**
LRTP Ref.:	p. F-9
County:	DIST/ST-WIDE
Roadway ID:	
Lanes Exist:	0
Lanes Improved:	0
Lanes Added:	0
Project Length:	.000
District:	06

Project Description: **DISTRICTWIDE TRAFFIC OPERATIONS STUDIES CONSULTANT**

Type of Work: **TRAFFIC OPS IMPROVEMENT**

SIS or Non-SIS: **No**

Extra Description:

		Proposed Funding (in $000s)							
PHASE :	Funding Source	<2015	2014 - 2015	2015 - 2016	2016 - 2017	2017 - 2018	2018 - 2019	>2019	All Years
PRELIMINARY ENGINEERING	DIH	0	0	4	4	4	4	0	16
PRELIMINARY ENGINEERING	DS	0	0	300	300	300	300	0	1,200
	Total	**0**	**0**	**304**	**304**	**304**	**304**	**0**	**1,216**

RESPONSIBLE AGENCY: **MANAGED BY FDOT**

Item Segment TOTAL ALL Years ALL Phases: 1,216

Item Number: 409521 **Item TOTAL ALL Years ALL Phases All Segments: 6,411**

HIGHWAYS

MPO Project Num:	DT4095216
LRTP Ref.:	p. F-9
County:	DIST/ST-WIDE
Roadway ID:	
Lanes Exist:	0
Lanes Improved:	0
Lanes Added:	0
Project Length:	.000
District:	06

Project Description: **DISTRICTWIDE TRAFFIC OPERATIONS STUDIES CONSULTANT**

Type of Work: **TRAFFIC OPS IMPROVEMENT**

SIS or Non-SIS: **No**

Extra Description:

PHASE :	Funding Source	Proposed Funding (in $000s) <2015	2014 - 2015	2015 - 2016	2016 - 2017	2017 - 2018	2018 - 2019	>2019	All Years
PRELIMINARY ENGINEERING	DIH	0	0	0	0	2	3	0	5
PRELIMINARY ENGINEERING	DS	0	0	0	0	350	0	0	350
	Total	**0**	**0**	**0**	**0**	**352**	**3**	**0**	**355**

RESPONSIBLE AGENCY: **MANAGED BY FDOT**

Item Segment TOTAL ALL Years ALL Phases: 355

Item Number: 409521 **Item TOTAL ALL Years ALL Phases All Segments: 6,411**

MPO Project Num:	DT4102651
LRTP Ref.:	p. F-9
County:	DIST/ST-WIDE
Roadway ID:	
Lanes Exist:	0
Lanes Improved:	0
Lanes Added:	0
Project Length:	.000
District:	06

Project Description: **DISTRICTWIDE LEAD ABATEMENT INSPECTIONS CONSULTANT**

Type of Work: **INSPECT CONSTRUCTION PROJS.**

SIS or Non-SIS: **No**

Extra Description:

PHASE :	Funding Source	Proposed Funding (in $000s) <2015	2014 - 2015	2015 - 2016	2016 - 2017	2017 - 2018	2018 - 2019	>2019	All Years
CONSTRUCTION		2,887	0	0	0	0	0	0	2,887
	Total	**2,887**	**0**	**0**	**0**	**0**	**0**	**0**	**2,887**

RESPONSIBLE AGENCY: **MANAGED BY FDOT**

Item Segment TOTAL ALL Years ALL Phases: 2,887

Item Number: 410265 **Item TOTAL ALL Years ALL Phases All Segments: 5,081**

HIGHWAYS

MPO Project Num:	DT4102652
LRTP Ref.:	p. F-9
County:	DIST/ST-WIDE
Roadway ID:	
Lanes Exist:	0
Lanes Improved:	0
Lanes Added:	0
Project Length:	.000
District:	06

Project Description: **DISTRICTWIDE ASBESTOS & LEAD ABATEMENT SUPERVISION & INSPECTNS**

Type of Work: **INSPECT CONSTRUCTION PROJS.**

SIS or Non-SIS: **No**

Extra Description:

PHASE :	Funding Source	Proposed Funding (in $000s) <2015	2014 - 2015	2015 - 2016	2016 - 2017	2017 - 2018	2018 - 2019	>2019	All Years
CONSTRUCTION	BRRP	694	300	300	300	300	300	0	2,194
	Total	**694**	**300**	**300**	**300**	**300**	**300**	**0**	**2,194**

RESPONSIBLE AGENCY: **MANAGED BY FDOT**

Item Segment TOTAL ALL Years ALL Phases: 2,194

Item Number: 410265 **Item TOTAL ALL Years ALL Phases All Segments: 5,081**

MPO Project Num:	DT4109931
LRTP Ref.:	p. F-9
County:	DIST/ST-WIDE
Roadway ID:	
Lanes Exist:	0
Lanes Improved:	0
Lanes Added:	0
Project Length:	.000
District:	06

Project Description: **DISTRICTWIDE STRUCTURES DESIGN AND REVIEW CONSULTANT**

Type of Work: **PRELIMINARY ENGINEERING**

SIS or Non-SIS: **No**

Extra Description:

PHASE :	Funding Source	Proposed Funding (in $000s) <2015	2014 - 2015	2015 - 2016	2016 - 2017	2017 - 2018	2018 - 2019	>2019	All Years
PRELIMINARY ENGINEERING	DIH	68	10	10	10	10	10	0	118
PRELIMINARY ENGINEERING	DS	4,151	300	300	300	300	300	0	5,651
	Total	**4,219**	**310**	**310**	**310**	**310**	**310**	**0**	**5,769**

RESPONSIBLE AGENCY: **MANAGED BY FDOT**

Item Segment TOTAL ALL Years ALL Phases: 5,769

Item Number: 410993 **Item TOTAL ALL Years ALL Phases All Segments: 5,769**

HIGHWAYS

MPO Project Num:	DT4114331
LRTP Ref.:	p. F-9
County:	DIST/ST-WIDE
Roadway ID:	
Lanes Exist:	0
Lanes Improved:	0
Lanes Added:	0
Project Length:	.000
District:	06

Project Description: **DISTRICTWIDE DRAINAGE DESIGN AND PLANS REVIEW CONSULTANT**

Type of Work: **PRELIMINARY ENGINEERING**

SIS or Non-SIS: **No**

Extra Description:

PHASE :	Funding Source	Proposed Funding (in $000s) <2015	2014 - 2015	2015 - 2016	2016 - 2017	2017 - 2018	2018 - 2019	>2019	All Years
PRELIMINARY ENGINEERING	DIH	309	17	0	0	0	0	0	326
PRELIMINARY ENGINEERING	DS	3,787	250	165	0	0	0	0	4,202
	Total	**4,095**	**267**	**165**	**0**	**0**	**0**	**0**	**4,527**

RESPONSIBLE AGENCY: **MANAGED BY FDOT**

Item Segment TOTAL ALL Years ALL Phases: 4,527

Item Number: 411433 **Item TOTAL ALL Years ALL Phases All Segments: 6,106**

HIGHWAYS

MPO Project Num:	DT4114332
LRTP Ref.:	p. F-9
County:	DIST/ST-WIDE
Roadway ID:	
Lanes Exist:	0
Lanes Improved:	0
Lanes Added:	0
Project Length:	.000
District:	06

Project Description: **DISTRICTWIDE DRAINAGE DESIGN AND PLAN REVIEW CONSULTANT**

Type of Work: **PRELIMINARY ENGINEERING**

SIS or Non-SIS: **No**

Extra Description:

PHASE :	Funding Source	Proposed Funding (in $000s) <2015	2014 - 2015	2015 - 2016	2016 - 2017	2017 - 2018	2018 - 2019	>2019	All Years
PRELIMINARY ENGINEERING	DS	0	0	235	400	400	400	0	1,435
PRELIMINARY ENGINEERING	DIH	0	0	24	40	40	40	0	144
	Total	**0**	**0**	**259**	**440**	**440**	**440**	**0**	**1,579**

RESPONSIBLE AGENCY: **MANAGED BY FDOT**

Item Segment TOTAL ALL Years ALL Phases: 1,579

Item Number: 411433 **Item TOTAL ALL Years ALL Phases All Segments: 6,106**

MPO Project Num:	DT4116691
LRTP Ref.:	p. F-9
County:	MIAMI-DADE
Roadway ID:	
Lanes Exist:	0
Lanes Improved:	0
Lanes Added:	0
Project Length:	.000
District:	06

Project Description: **EVERGLADES COMPREHENSIVE EVERGLADES RESTORATION PLAN (CERP)**

Type of Work: **PD&E/EMO STUDY**

SIS or Non-SIS: **No**

Extra Description:

PHASE :	Funding Source	Proposed Funding (in $000s) <2015	2014 - 2015	2015 - 2016	2016 - 2017	2017 - 2018	2018 - 2019	>2019	All Years
P D & E	DIH	84	13	10	10	5	5	0	127
	Total	**84**	**13**	**10**	**10**	**5**	**5**	**0**	**127**

RESPONSIBLE AGENCY: **MANAGED BY FDOT**

Item Segment TOTAL ALL Years ALL Phases: 127

Item Number: 411669 **Item TOTAL ALL Years ALL Phases All Segments: 127**

HIGHWAYS

MPO Project Num:	DT4124731
LRTP Ref.:	p. F-9
County:	MIAMI-DADE
Roadway ID:	87030000
Lanes Exist:	4
Lanes Improved:	4
Lanes Added:	0
Project Length:	1.689
District:	06

Project Description: **SR 5/BRICKELL AVENUE** **FROM S OF S.E. 25TH ROAD** **TO S.E. 4TH STREET**

Type of Work: **RIGID PAVEMENT REHABILITATION** SIS or Non-SIS: **No**

Extra Description:

	PHASE :	Funding Source	Proposed Funding (in $000s) <2015	2014 - 2015	2015 - 2016	2016 - 2017	2017 - 2018	2018 - 2019	>2019	All Years
	P D & E		459	0	0	0	0	0	0	459
RESPONSIBLE AGENCY: **MANAGED BY FDOT**		**Total**	**459**	**0**	**0**	**0**	**0**	**0**	**0**	**459**
	PRELIMINARY ENGINEERING		114	0	0	0	0	0	0	114
	PRELIMINARY ENGINEERING		1,084	0	0	0	0	0	0	1,084
RESPONSIBLE AGENCY: **MANAGED BY FDOT**		**Total**	**1,198**	**0**	**0**	**0**	**0**	**0**	**0**	**1,198**
	RAILROAD & UTILITES		1,357	0	0	0	0	0	0	1,357
RESPONSIBLE AGENCY: **MANAGED BY FDOT**		**Total**	**1,357**	**0**	**0**	**0**	**0**	**0**	**0**	**1,357**
	RIGHT OF WAY		5	0	0	0	0	0	0	5
RESPONSIBLE AGENCY: **MANAGED BY FDOT**		**Total**	**5**	**0**	**0**	**0**	**0**	**0**	**0**	**5**
	CONSTRUCTION		8,095	0	0	0	0	0	0	8,095
	CONSTRUCTION		313	0	0	0	0	0	0	313
	CONSTRUCTION		263	0	0	0	0	0	0	263
	CONSTRUCTION		1,819	0	0	0	0	0	0	1,819
RESPONSIBLE AGENCY: **MANAGED BY FDOT**		**Total**	**10,489**	**0**	**0**	**0**	**0**	**0**	**0**	**10,489**

HIGHWAYS

MPO Project Num:	DT4124731
LRTP Ref.:	p. F-9
County:	MIAMI-DADE
Roadway ID:	87030000
Lanes Exist:	4
Lanes Improved:	4
Lanes Added:	0
Project Length:	1.689
District:	06

Project Description: **SR 5/BRICKELL AVENUE FROM S OF S.E. 25TH ROAD TO S.E. 4TH STREET**

Type of Work: **RIGID PAVEMENT REHABILITATION**

SIS or Non-SIS: **No**

Extra Description:

PHASE :	Funding Source	Proposed Funding (in $000s) <2015	2014 - 2015	2015 - 2016	2016 - 2017	2017 - 2018	2018 - 2019	>2019	All Years

Item Segment TOTAL ALL Years ALL Phases: 13,508

Item Number: 412473 Item TOTAL ALL Years ALL Phases All Segments: 20,729

MPO Project Num:	DT4124732
LRTP Ref.:	p. F-9
County:	MIAMI-DADE
Roadway ID:	87030000
Lanes Exist:	4
Lanes Improved:	0
Lanes Added:	0
Project Length:	.830
District:	06

Project Description: **SR 5/BRICKELL AVENUE FROM S OF S.E. 25TH ROAD TO S.E. 15TH ROAD**

Type of Work: **LIGHTING**

SIS or Non-SIS: **No**

Extra Description:

PHASE :	Funding Source	Proposed Funding (in $000s) <2015	2014 - 2015	2015 - 2016	2016 - 2017	2017 - 2018	2018 - 2019	>2019	All Years
LOCAL ADVANCE REIMBURS		1,013	0	0	0	0	0	0	1,013
RESPONSIBLE AGENCY: **MANAGED BY FDOT**	**Total**	**1,013**	**0**	**0**	**0**	**0**	**0**	**0**	**1,013**
CONSTRUCTION		1,013	0	0	0	0	0	0	1,013
RESPONSIBLE AGENCY: **MANAGED BY FDOT**	**Total**	**1,013**	**0**	**0**	**0**	**0**	**0**	**0**	**1,013**

Item Segment TOTAL ALL Years ALL Phases: 2,027

Item Number: 412473 Item TOTAL ALL Years ALL Phases All Segments: 20,729

HIGHWAYS

MPO Project Num:	DT4124733
LRTP Ref.:	p. F-9
County:	MIAMI-DADE
Roadway ID:	87030000
Lanes Exist:	0
Lanes Improved:	0
Lanes Added:	0
Project Length:	1.721
District:	06

Project Description: **SR 5/BRICKELL AVENUE** **FROM S OF SE 25 ROAD** **TO BRICKELL BR(N OF SE 5 ST)**

Type of Work: **ADV TRAVELER INFORMATION SYSTM** SIS or Non-SIS: **No**

Extra Description:

PHASE :	Funding Source	Proposed Funding (in $000s) <2015	2014 - 2015	2015 - 2016	2016 - 2017	2017 - 2018	2018 - 2019	>2019	All Years
DESIGN BUILD		358	0	0	0	0	0	0	358
RESPONSIBLE AGENCY: **MANAGED BY FDOT**	**Total**	**358**	**0**	**0**	**0**	**0**	**0**	**0**	**358**
PRELIMINARY ENGINEERING		6	0	0	0	0	0	0	6
RESPONSIBLE AGENCY: **MANAGED BY FDOT**	**Total**	**6**	**0**	**0**	**0**	**0**	**0**	**0**	**6**

Item Segment TOTAL ALL Years ALL Phases: 364

Item Number: 412473 **Item TOTAL ALL Years ALL Phases All Segments: 20,729**

HIGHWAYS

MPO Project Num:	DT4124735
LRTP Ref.:	p. F-9
County:	MIAMI-DADE
Roadway ID:	87030000
Lanes Exist:	5
Lanes Improved:	5
Lanes Added:	0
Project Length:	.249
District:	06

Project Description: **SR 5/BRICKELL AVE** **FROM SE 5 STREET** **TO SE 8 STREET**

Type of Work: **INTERSECTION IMPROVEMENT** SIS or Non-SIS: **No**

Extra Description:

	PHASE :	Funding Source	Proposed Funding (in $000s) <2015	2014 - 2015	2015 - 2016	2016 - 2017	2017 - 2018	2018 - 2019	>2019	All Years
	PRELIMINARY ENGINEERING		38	0	0	0	0	0	0	38
RESPONSIBLE AGENCY: **MANAGED BY FDOT**		**Total**	**38**	**0**	**0**	**0**	**0**	**0**	**0**	**38**
	RAILROAD & UTILITES		5	0	0	0	0	0	0	5
	RAILROAD & UTILITES		7	0	0	0	0	0	0	7
RESPONSIBLE AGENCY: **MANAGED BY FDOT**		**Total**	**12**	**0**	**0**	**0**	**0**	**0**	**0**	**12**
	RIGHT OF WAY		10	0	0	0	0	0	0	10
RESPONSIBLE AGENCY: **MANAGED BY FDOT**		**Total**	**10**	**0**	**0**	**0**	**0**	**0**	**0**	**10**
	CONSTRUCTION		741	0	0	0	0	0	0	741
	CONSTRUCTION		233	0	0	0	0	0	0	233
	CONSTRUCTION		108	0	0	0	0	0	0	108
	CONSTRUCTION		98	0	0	0	0	0	0	98
RESPONSIBLE AGENCY: **MANAGED BY FDOT**		**Total**	**1,180**	**0**	**0**	**0**	**0**	**0**	**0**	**1,180**

Item Segment TOTAL ALL Years ALL Phases: 1,240

Item Number: 412473 **Item TOTAL ALL Years ALL Phases All Segments: 20,729**

HIGHWAYS

MPO Project Num:	DT4124736
LRTP Ref.:	p. F-9
County:	MIAMI-DADE
Roadway ID:	87030000
Lanes Exist:	3
Lanes Improved:	0
Lanes Added:	0
Project Length:	.037
District:	06

Project Description: **SR 5/BRICKELL AVE** **FROM NE OF SE 5TH STREET** **TO S OF BRICKELL AVE BRDG**

Type of Work: **DRAINAGE IMPROVEMENTS**

SIS or Non-SIS: **No**

Extra Description:

PHASE :	Funding Source	Proposed Funding (in $000s) <2015	2014 - 2015	2015 - 2016	2016 - 2017	2017 - 2018	2018 - 2019	>2019	All Years
PRELIMINARY ENGINEERING		2	0	0	0	0	0	0	2
RESPONSIBLE AGENCY: **MANAGED BY FDOT**	**Total**	**2**	**0**	**0**	**0**	**0**	**0**	**0**	**2**
CONSTRUCTION		93	0	0	0	0	0	0	93
RESPONSIBLE AGENCY: **MANAGED BY FDOT**	**Total**	**93**	**0**	**0**	**0**	**0**	**0**	**0**	**93**

Item Segment TOTAL ALL Years ALL Phases: 95

Item Number: 412473 **Item TOTAL ALL Years ALL Phases All Segments: 20,729**

HIGHWAYS

MPO Project Num:	DT4124737
LRTP Ref.:	p. F-9
County:	MIAMI-DADE
Roadway ID:	87030001
Lanes Exist:	3
Lanes Improved:	3
Lanes Added:	0
Project Length:	.310
District:	06

Project Description: **SR 5/S.E. 2ND AVENUE** **FROM S.E. 2ND STREET** **TO S.E. 4TH STREET**

Type of Work: **RESURFACING**

SIS or Non-SIS: **No**

Extra Description:

		Proposed Funding (in $000s)							
PHASE :	Funding Source	<2015	2014 - 2015	2015 - 2016	2016 - 2017	2017 - 2018	2018 - 2019	>2019	All Years
PRELIMINARY ENGINEERING	DDR	130	0	0	0	0	0	0	130
PRELIMINARY ENGINEERING	HSP	280	0	0	0	0	0	0	280
PRELIMINARY ENGINEERING	DIH	10	0	0	0	0	0	0	10
RESPONSIBLE AGENCY: **MANAGED BY FDOT**	**Total**	**420**	**0**	**0**	**0**	**0**	**0**	**0**	**420**
CONSTRUCTION	DIH	0	0	0	81	0	0	0	81
CONSTRUCTION	DS	0	0	0	925	0	0	0	925
CONSTRUCTION	HSP	0	0	0	1,182	0	0	0	1,182
RESPONSIBLE AGENCY: **MANAGED BY FDOT**	**Total**	**0**	**0**	**0**	**2,188**	**0**	**0**	**0**	**2,188**

Item Segment TOTAL ALL Years ALL Phases: 2,608

Item Number: 412473 **Item TOTAL ALL Years ALL Phases All Segments: 20,729**

HIGHWAYS

MPO Project Num:	DT4124738
LRTP Ref.:	p. F-9
County:	MIAMI-DADE
Roadway ID:	87030000
Lanes Exist:	6
Lanes Improved:	6
Lanes Added:	0
Project Length:	.411
District:	06

Project Description: **SR 5/US 1/BRICKELL** **FROM N OF SE 5 STREET** **TO S OF SE 2 STREET**

Type of Work: **RESURFACING**

SIS or Non-SIS: **No**

Extra Description:

		Proposed Funding (in $000s)							
PHASE :	Funding Source	<2015	2014 - 2015	2015 - 2016	2016 - 2017	2017 - 2018	2018 - 2019	>2019	All Years
PRELIMINARY ENGINEERING	DIH	10	0	0	0	0	0	0	10
PRELIMINARY ENGINEERING	DS	120	0	0	0	0	0	0	120
RESPONSIBLE AGENCY: **MANAGED BY FDOT**	**Total**	**130**	**0**	**0**	**0**	**0**	**0**	**0**	**130**
CONSTRUCTION	DIH	0	0	0	11	0	0	0	11
CONSTRUCTION	DS	0	0	0	747	0	0	0	747
RESPONSIBLE AGENCY: **MANAGED BY FDOT**	**Total**	**0**	**0**	**0**	**758**	**0**	**0**	**0**	**758**

Item Segment TOTAL ALL Years ALL Phases: 888

Item Number: 412473 **Item TOTAL ALL Years ALL Phases All Segments: 20,729**

HIGHWAYS

MPO Project Num:	DT4124791
LRTP Ref.:	p. F-9
County:	MIAMI-DADE
Roadway ID:	87072000
Lanes Exist:	4
Lanes Improved:	4
Lanes Added:	0
Project Length:	.505
District:	06

Project Description: **SR 985/SW 107 AVENUE** **FROM SR 90/SW 8 STREET** **TO SR 968/FLAGLER STREET**

Type of Work: **RESURFACING**

SIS or Non-SIS: **No**

Extra Description:

		Proposed Funding (in $000s)							
PHASE :	Funding Source	<2015	2014 - 2015	2015 - 2016	2016 - 2017	2017 - 2018	2018 - 2019	>2019	All Years
PRELIMINARY ENGINEERING		275	0	0	0	0	0	0	275
RESPONSIBLE AGENCY: **MANAGED BY FDOT**	**Total**	**275**	**0**	**0**	**0**	**0**	**0**	**0**	**275**
CONSTRUCTION		461	0	0	0	0	0	0	461
RESPONSIBLE AGENCY: **MANAGED BY FDOT**	**Total**	**461**	**0**	**0**	**0**	**0**	**0**	**0**	**461**

Item Segment TOTAL ALL Years ALL Phases: 736

Item Number: 412479 **Item TOTAL ALL Years ALL Phases All Segments: 47,338**

HIGHWAYS

MPO Project Num:	DT4124792
LRTP Ref.:	p. 4-36, C-35*
County:	MIAMI-DADE
Roadway ID:	87072000
Lanes Exist:	3
Lanes Improved:	3
Lanes Added:	1
Project Length:	.359
District:	06

Project Description: **SR 985/SW 107 AVENUE** **FROM SW 3 STREET** **TO N OF WEST FLAGLER ST.**

Type of Work: **ADD LANES & REHABILITATE PVMNT** SIS or Non-SIS: **No**

Extra Description:

	PHASE :	Funding Source	Proposed Funding (in $000s) <2015	2014 - 2015	2015 - 2016	2016 - 2017	2017 - 2018	2018 - 2019	>2019	All Years
	CONTRACT INCENTIVES	SU	0	0	0	0	150	0	0	150
RESPONSIBLE AGENCY: **MANAGED BY FDOT**		**Total**	**0**	**0**	**0**	**0**	**150**	**0**	**0**	**150**
	P D & E	DDR	249	0	0	0	0	0	0	249
	P D & E	DIH	37	0	0	0	0	0	0	37
RESPONSIBLE AGENCY: **MANAGED BY FDOT**		**Total**	**286**	**0**	**0**	**0**	**0**	**0**	**0**	**286**
	PRELIMINARY ENGINEERING	DS	125	0	0	0	0	0	0	125
	PRELIMINARY ENGINEERING	DIH	435	0	0	0	0	0	0	435
	PRELIMINARY ENGINEERING	DDR	86	0	0	0	0	0	0	86
RESPONSIBLE AGENCY: **MANAGED BY FDOT**		**Total**	**646**	**0**	**0**	**0**	**0**	**0**	**0**	**646**
	RIGHT OF WAY	SU	0	6,000	700	0	0	0	0	6,700
	RIGHT OF WAY	DS	0	159	0	0	0	0	0	159
	RIGHT OF WAY	DDR	835	0	0	0	0	0	0	835
	RIGHT OF WAY	DIH	105	0	0	0	0	0	0	105
RESPONSIBLE AGENCY: **MANAGED BY FDOT**		**Total**	**940**	**6,159**	**700**	**0**	**0**	**0**	**0**	**7,799**
	CONSTRUCTION	DDR	0	0	980	0	0	0	0	980

*C-35 refers to page from the 2035 LRTP Cost Feasible Project List, which can be found at http://www.miamidade2035transportationplan.com/docs/Miami-Dade2035-FinancialResourcesReportAppB.pdf

HIGHWAYS

MPO Project Num:	DT4124792
LRTP Ref.:	p. 4-36, C-35*
County:	MIAMI-DADE
Roadway ID:	87072000
Lanes Exist:	3
Lanes Improved:	3
Lanes Added:	1
Project Length:	.359
District:	06

Project Description: **SR 985/SW 107 AVENUE** **FROM SW 3 STREET** **TO N OF WEST FLAGLER ST.**

Type of Work: **ADD LANES & REHABILITATE PVMNT** SIS or Non-SIS: **No**

Extra Description:

		Proposed Funding (in $000s)							
PHASE :	Funding Source	<2015	2014 - 2015	2015 - 2016	2016 - 2017	2017 - 2018	2018 - 2019	>2019	All Years
CONSTRUCTION	SA	0	0	4,271	0	0	0	0	4,271
	Total	**0**	**0**	**5,251**	**0**	**0**	**0**	**0**	**5,251**

RESPONSIBLE AGENCY: **MANAGED BY FDOT**

Item Segment TOTAL ALL Years ALL Phases: 14,132

Item Number: 412479 **Item TOTAL ALL Years ALL Phases All Segments: 47,338**

*C-35 refers to page from the 2035 LRTP Cost Feasible Project List, which can be found at http://www.miamidade2035transportationplan.com/docs/Miami-Dade2035-FinancialResourcesReportAppB.pdf

HIGHWAYS

MPO Project Num:	DT4124793
LRTP Ref.:	p. 4-36, C-35*
County:	MIAMI-DADE
Roadway ID:	87072000
Lanes Exist:	6
Lanes Improved:	6
Lanes Added:	2
Project Length:	.537
District:	06

Project Description: **SR 985/SW 107 AVENUE FROM THE SW 1100 BLOCK TO SW 3 STREET**

Type of Work: **ADD LANES & REHABILITATE PVMNT**

SIS or Non-SIS: **No**

Extra Description:

	PHASE :	Funding Source	Proposed Funding (in $000s) <2015	2014 - 2015	2015 - 2016	2016 - 2017	2017 - 2018	2018 - 2019	>2019	All Years
	CONTRACT INCENTIVES	SU	0	0	0	0	370	0	0	370
RESPONSIBLE AGENCY: **MANAGED BY FDOT**		**Total**	**0**	**0**	**0**	**0**	**370**	**0**	**0**	**370**
	PRELIMINARY ENGINEERING	DS	314	0	0	0	0	0	0	314
	PRELIMINARY ENGINEERING	DIH	406	0	0	0	0	0	0	406
RESPONSIBLE AGENCY: **MANAGED BY FDOT**		**Total**	**720**	**0**	**0**	**0**	**0**	**0**	**0**	**720**
	RIGHT OF WAY	SU	0	8,784	3,676	0	0	0	0	12,460
	RIGHT OF WAY	BNCA	84	0	0	0	0	0	0	84
	RIGHT OF WAY	BNDS	1,364	716	0	0	0	0	0	2,080
	RIGHT OF WAY	DS	3,534	0	100	0	0	0	0	3,634
	RIGHT OF WAY	DIH	265	100	0	0	0	0	0	365
	RIGHT OF WAY	DDR	892	0	0	0	0	0	0	892
RESPONSIBLE AGENCY: **MANAGED BY FDOT**		**Total**	**6,140**	**9,600**	**3,776**	**0**	**0**	**0**	**0**	**19,516**
	CONSTRUCTION	SU	0	0	3,750	0	0	0	0	3,750
	CONSTRUCTION	HSP	0	0	2,707	0	0	0	0	2,707
	CONSTRUCTION	DS	0	0	4,772	0	0	0	0	4,772

*C-35 refers to page from the 2035 LRTP Cost Feasible Project List, which can be found at http://www.miamidade2035transportationplan.com/docs/Miami-Dade2035-FinancialResourcesReportAppB.pdf

HIGHWAYS

MPO Project Num:	DT4124793
LRTP Ref.:	p. 4-36, C-35*
County:	MIAMI-DADE
Roadway ID:	87072000
Lanes Exist:	6
Lanes Improved:	6
Lanes Added:	2
Project Length:	.537
District:	06

Project Description: **SR 985/SW 107 AVENUE FROM THE SW 1100 BLOCK TO SW 3 STREET**

Type of Work: **ADD LANES & REHABILITATE PVMNT**

SIS or Non-SIS: **No**

Extra Description:

PHASE :	Funding Source	Proposed Funding (in $000s) <2015	2014 - 2015	2015 - 2016	2016 - 2017	2017 - 2018	2018 - 2019	>2019	All Years
CONSTRUCTION	DIH	0	0	78	0	0	0	0	78
CONSTRUCTION	DDR	0	0	557	0	0	0	0	557
	Total	**0**	**0**	**11,864**	**0**	**0**	**0**	**0**	**11,864**

RESPONSIBLE AGENCY: **MANAGED BY FDOT**

Item Segment TOTAL ALL Years ALL Phases: 32,470

Item Number: 412479 **Item TOTAL ALL Years ALL Phases All Segments: 47,338**

MPO Project Num:	DT4140521
LRTP Ref.:	p. F-9
County:	DIST/ST-WIDE
Roadway ID:	
Lanes Exist:	0
Lanes Improved:	0
Lanes Added:	0
Project Length:	.000
District:	06

Project Description: **DISTRICTWIDE TRAFFIC OPERATIONS STUDIES**

Type of Work: **TRANSPORTATION STATISTICS**

SIS or Non-SIS: **No**

Extra Description:

PHASE :	Funding Source	Proposed Funding (in $000s) <2015	2014 - 2015	2015 - 2016	2016 - 2017	2017 - 2018	2018 - 2019	>2019	All Years
PRELIMINARY ENGINEERING		1,919	0	0	0	0	0	0	1,919
	Total	**1,919**	**0**	**0**	**0**	**0**	**0**	**0**	**1,919**

RESPONSIBLE AGENCY: **MANAGED BY FDOT**

Item Segment TOTAL ALL Years ALL Phases: 1,919

Item Number: 414052 **Item TOTAL ALL Years ALL Phases All Segments: 3,486**

HIGHWAYS

MPO Project Num:	DT4140522
LRTP Ref.:	p. F-9
County:	DIST/ST-WIDE
Roadway ID:	
Lanes Exist:	0
Lanes Improved:	0
Lanes Added:	0
Project Length:	.000
District:	06

Project Description: **DISTRICTWIDE TRAFFIC OPERATIONS SAFETY STUDIES CONSULTANT**

Type of Work: **TRANSPORTATION STATISTICS**

SIS or Non-SIS: **No**

Extra Description:

PHASE :	Funding Source	Proposed Funding (in $000s) <2015	2014 - 2015	2015 - 2016	2016 - 2017	2017 - 2018	2018 - 2019	>2019	All Years
PRELIMINARY ENGINEERING	DS	400	200	200	200	100	0	0	1,100
PRELIMINARY ENGINEERING	DIH	11	20	10	10	10	0	0	61
	Total	**411**	**220**	**210**	**210**	**110**	**0**	**0**	**1,161**

RESPONSIBLE AGENCY: **MANAGED BY FDOT**

Item Segment TOTAL ALL Years ALL Phases: 1,161

Item Number: 414052 **Item TOTAL ALL Years ALL Phases All Segments: 3,486**

HIGHWAYS

MPO Project Num:	DT4140523
LRTP Ref.:	p. F-9
County:	DIST/ST-WIDE
Roadway ID:	
Lanes Exist:	0
Lanes Improved:	0
Lanes Added:	0
Project Length:	.000
District:	06

Project Description: **DISTRICTWIDE TRAFFIC OPERATIONS SAFETY STUDIES CONSULTANT**

Type of Work: **TRANSPORTATION STATISTICS**

SIS or Non-SIS: **No**

Extra Description:

PHASE :	Funding Source	Proposed Funding (in $000s) <2015	2014 - 2015	2015 - 2016	2016 - 2017	2017 - 2018	2018 - 2019	>2019	All Years
PRELIMINARY ENGINEERING	DS	0	0	0	0	200	200	0	400
PRELIMINARY ENGINEERING	DIH	0	0	0	0	3	3	0	6
	Total	**0**	**0**	**0**	**0**	**203**	**203**	**0**	**406**

RESPONSIBLE AGENCY: **MANAGED BY FDOT**

Item Segment TOTAL ALL Years ALL Phases: 406

Item Number: 414052 **Item TOTAL ALL Years ALL Phases All Segments: 3,486**

HIGHWAYS

MPO Project Num:	DT4144771
LRTP Ref.:	p. F-9
County:	MIAMI-DADE
Roadway ID:	
Lanes Exist:	0
Lanes Improved:	0
Lanes Added:	0
Project Length:	.000
District:	06

Project Description: **TRAFFIC OPERATIONS PUSH BUTTON MIAMI-DADE COUNTY**

Type of Work: **MISCELLANEOUS CONSTRUCTION**

SIS or Non-SIS: **No**

Extra Description:

		Proposed Funding (in $000s)							
PHASE :	Funding Source	<2015	2014 - 2015	2015 - 2016	2016 - 2017	2017 - 2018	2018 - 2019	>2019	All Years
RAILROAD & UTILITES		3	0	0	0	0	0	0	3
RESPONSIBLE AGENCY: **MANAGED BY FDOT**	**Total**	**3**	**0**	**0**	**0**	**0**	**0**	**0**	**3**
RIGHT OF WAY		0	0	0	0	0	0	0	0
RESPONSIBLE AGENCY: **MANAGED BY FDOT**	**Total**	**0**	**0**	**0**	**0**	**0**	**0**	**0**	**0**
CONSTRUCTION		1,876	0	0	0	0	0	0	1,876
RESPONSIBLE AGENCY: **MANAGED BY FDOT**	**Total**	**1,876**	**0**	**0**	**0**	**0**	**0**	**0**	**1,876**

Item Segment TOTAL ALL Years ALL Phases: 1,879

Item Number: 414477 **Item TOTAL ALL Years ALL Phases All Segments: 10,627**

HIGHWAYS

MPO Project Num:	DT4144772
LRTP Ref.:	p. F-9
County:	MIAMI-DADE
Roadway ID:	
Lanes Exist:	0
Lanes Improved:	0
Lanes Added:	0
Project Length:	.000
District:	06

Project Description: **TRAFFIC OPERATIONS PUSH BUTTON MIAMI-DADE COUNTY**

Type of Work: **MISCELLANEOUS CONSTRUCTION**

SIS or Non-SIS: **No**

Extra Description:

PHASE :	Funding Source	Proposed Funding (in $000s) <2015	2014 - 2015	2015 - 2016	2016 - 2017	2017 - 2018	2018 - 2019	>2019	All Years
CONSTRUCTION		1,461	0	0	0	0	0	0	1,461
	Total	**1,461**	**0**	**0**	**0**	**0**	**0**	**0**	**1,461**

RESPONSIBLE AGENCY: **MANAGED BY FDOT**

Item Segment TOTAL ALL Years ALL Phases: 1,461

Item Number: 414477 **Item TOTAL ALL Years ALL Phases All Segments: 10,627**

MPO Project Num:	DT4144773
LRTP Ref.:	p. F-9
County:	MIAMI-DADE
Roadway ID:	
Lanes Exist:	0
Lanes Improved:	0
Lanes Added:	0
Project Length:	.000
District:	06

Project Description: **TRAFFIC OPERATIONS PUSH BUTTON MIAMI-DADE COUNTY**

Type of Work: **MISCELLANEOUS CONSTRUCTION**

SIS or Non-SIS: **No**

Extra Description:

PHASE :	Funding Source	Proposed Funding (in $000s) <2015	2014 - 2015	2015 - 2016	2016 - 2017	2017 - 2018	2018 - 2019	>2019	All Years
CONSTRUCTION		1,387	0	0	0	0	0	0	1,387
	Total	**1,387**	**0**	**0**	**0**	**0**	**0**	**0**	**1,387**

RESPONSIBLE AGENCY: **MANAGED BY FDOT**

Item Segment TOTAL ALL Years ALL Phases: 1,387

Item Number: 414477 **Item TOTAL ALL Years ALL Phases All Segments: 10,627**

HIGHWAYS

MPO Project Num:	DT4144774
LRTP Ref.:	p. F-9
County:	MIAMI-DADE
Roadway ID:	
Lanes Exist:	0
Lanes Improved:	0
Lanes Added:	0
Project Length:	.000
District:	06

Project Description: **TRAFFIC OPERATIONS PUSH BUTTON MIAMI-DADE COUNTY**

Type of Work: **MISCELLANEOUS CONSTRUCTION**

SIS or Non-SIS: **No**

Extra Description:

PHASE :	Funding Source	Proposed Funding (in $000s) <2015	2014 - 2015	2015 - 2016	2016 - 2017	2017 - 2018	2018 - 2019	>2019	All Years
CONSTRUCTION		733	0	0	0	0	0	0	733
	Total	**733**	**0**	**0**	**0**	**0**	**0**	**0**	**733**

RESPONSIBLE AGENCY: **MANAGED BY FDOT**

Item Segment TOTAL ALL Years ALL Phases: 733

Item Number: 414477 **Item TOTAL ALL Years ALL Phases All Segments: 10,627**

MPO Project Num:	DT4144775
LRTP Ref.:	p. F-9
County:	MIAMI-DADE
Roadway ID:	
Lanes Exist:	0
Lanes Improved:	0
Lanes Added:	0
Project Length:	.000
District:	06

Project Description: **TRAFFIC OPERATIONS PUSH BUTTON MIAMI-DADE COUNTY**

Type of Work: **MISCELLANEOUS CONSTRUCTION**

SIS or Non-SIS: **No**

Extra Description:

PHASE :	Funding Source	Proposed Funding (in $000s) <2015	2014 - 2015	2015 - 2016	2016 - 2017	2017 - 2018	2018 - 2019	>2019	All Years
CONSTRUCTION		843	0	0	0	0	0	0	843
	Total	**843**	**0**	**0**	**0**	**0**	**0**	**0**	**843**

RESPONSIBLE AGENCY: **MANAGED BY FDOT**

Item Segment TOTAL ALL Years ALL Phases: 843

Item Number: 414477 **Item TOTAL ALL Years ALL Phases All Segments: 10,627**

HIGHWAYS

MPO Project Num:	DT4144776
LRTP Ref.:	p. F-9
County:	MIAMI-DADE
Roadway ID:	
Lanes Exist:	0
Lanes Improved:	0
Lanes Added:	0
Project Length:	.000
District:	06

Project Description: **TRAFFIC OPERATIONS PUSH BUTTON - ROADS MIAMI-DADE COUNTY**

Type of Work: **MISCELLANEOUS CONSTRUCTION**

SIS or Non-SIS: **No**

Extra Description:

PHASE :	Funding Source	Proposed Funding (in $000s) <2015	2014 - 2015	2015 - 2016	2016 - 2017	2017 - 2018	2018 - 2019	>2019	All Years
CONSTRUCTION		981	0	0	0	0	0	0	981
	Total	**981**	**0**	**0**	**0**	**0**	**0**	**0**	**981**

RESPONSIBLE AGENCY: **MANAGED BY FDOT**

Item Segment TOTAL ALL Years ALL Phases: 981

Item Number: 414477 **Item TOTAL ALL Years ALL Phases All Segments: 10,627**

MPO Project Num:	DT4144777
LRTP Ref.:	p. F-9
County:	MIAMI-DADE
Roadway ID:	
Lanes Exist:	0
Lanes Improved:	0
Lanes Added:	0
Project Length:	.000
District:	06

Project Description: **TRAFFIC OPERATIONS PUSH BUTTON - SIGNALS MIAMI-DADE COUNTY**

Type of Work: **MISCELLANEOUS CONSTRUCTION**

SIS or Non-SIS: **No**

Extra Description:

PHASE :	Funding Source	Proposed Funding (in $000s) <2015	2014 - 2015	2015 - 2016	2016 - 2017	2017 - 2018	2018 - 2019	>2019	All Years
CONSTRUCTION		1,179	0	0	0	0	0	0	1,179
	Total	**1,179**	**0**	**0**	**0**	**0**	**0**	**0**	**1,179**

RESPONSIBLE AGENCY: **MANAGED BY FDOT**

Item Segment TOTAL ALL Years ALL Phases: 1,179

Item Number: 414477 **Item TOTAL ALL Years ALL Phases All Segments: 10,627**

HIGHWAYS

MPO Project Num:	DT4144778
LRTP Ref.:	p. F-9
County:	MIAMI-DADE
Roadway ID:	
Lanes Exist:	0
Lanes Improved:	0
Lanes Added:	0
Project Length:	.000
District:	06

Project Description: **TRAFFIC OPERATIONS PUSH BUTTON - ROADS MIAMI-DADE COUNTY**

Type of Work: **MISCELLANEOUS CONSTRUCTION**

SIS or Non-SIS: **No**

Extra Description:

		Proposed Funding (in $000s)							
PHASE :	Funding Source	<2015	2014 - 2015	2015 - 2016	2016 - 2017	2017 - 2018	2018 - 2019	>2019	All Years
CONSTRUCTION	DIH	0	108	0	0	0	0	0	108
CONSTRUCTION	DS	0	973	0	0	0	0	0	973
	Total	**0**	**1,081**	**0**	**0**	**0**	**0**	**0**	**1,081**

RESPONSIBLE AGENCY: **MANAGED BY FDOT**

Item Segment TOTAL ALL Years ALL Phases: 1,081

Item Number: 414477 **Item TOTAL ALL Years ALL Phases All Segments: 10,627**

HIGHWAYS

MPO Project Num:	DT4144779
LRTP Ref.:	p. F-9
County:	MIAMI-DADE
Roadway ID:	
Lanes Exist:	0
Lanes Improved:	0
Lanes Added:	0
Project Length:	.000
District:	06

Project Description: **TRAFFIC OPERATIONS PUSH BUTTON - SIGNALS MIAMI-DADE COUNTY**

Type of Work: **MISCELLANEOUS CONSTRUCTION**

SIS or Non-SIS: **No**

Extra Description:

		Proposed Funding (in $000s)							
PHASE :	Funding Source	<2015	2014 - 2015	2015 - 2016	2016 - 2017	2017 - 2018	2018 - 2019	>2019	All Years
CONSTRUCTION	DIH	0	108	0	0	0	0	0	108
CONSTRUCTION	DS	0	973	0	0	0	0	0	973
	Total	**0**	**1,081**	**0**	**0**	**0**	**0**	**0**	**1,081**

RESPONSIBLE AGENCY: **MANAGED BY FDOT**

Item Segment TOTAL ALL Years ALL Phases: 1,081

Item Number: 414477 **Item TOTAL ALL Years ALL Phases All Segments: 10,627**

HIGHWAYS

MPO Project Num:	DT4146243
LRTP Ref.:	p. F-9
County:	MIAMI-DADE
Roadway ID:	87030000
Lanes Exist:	5
Lanes Improved:	5
Lanes Added:	0
Project Length:	1.171
District:	06

Project Description: **SR 5/BISCAYNE BLVD** **FROM NE 196TH STREET** **TO NE 213TH STREET**

Type of Work: **RESURFACING**

SIS or Non-SIS: **No**

Extra Description:

PHASE :	Funding Source	Proposed Funding (in $000s) <2015	2014 - 2015	2015 - 2016	2016 - 2017	2017 - 2018	2018 - 2019	>2019	All Years
PRELIMINARY ENGINEERING	DIH	10	0	0	0	0	0	0	10
PRELIMINARY ENGINEERING	DDR	229	0	0	0	0	0	0	229
RESPONSIBLE AGENCY: **MANAGED BY FDOT**	**Total**	**239**	**0**	**0**	**0**	**0**	**0**	**0**	**239**
CONSTRUCTION	DS	0	0	153	0	0	0	0	153
CONSTRUCTION	DIH	0	0	16	0	0	0	0	16
CONSTRUCTION	DDR	0	0	2,164	0	0	0	0	2,164
RESPONSIBLE AGENCY: **MANAGED BY FDOT**	**Total**	**0**	**0**	**2,333**	**0**	**0**	**0**	**0**	**2,333**

Item Segment TOTAL ALL Years ALL Phases: 2,571

Item Number: 414624 **Item TOTAL ALL Years ALL Phases All Segments: 2,571**

HIGHWAYS

MPO Project Num:	DT4146331
LRTP Ref.:	p. F-9
County:	MIAMI-DADE
Roadway ID:	87053000
Lanes Exist:	4
Lanes Improved:	4
Lanes Added:	0
Project Length:	1.272
District:	06

Project Description: **SR 968/W. FLAGLER ST FROM WEST 14TH AVENUE TO WEST 2ND AVENUE**

Type of Work: **FLEXIBLE PAVEMENT RECONSTRUCT.** SIS or Non-SIS: **No**

Extra Description:

	PHASE :	Funding Source	Proposed Funding (in $000s) <2015	2014 - 2015	2015 - 2016	2016 - 2017	2017 - 2018	2018 - 2019	>2019	All Years
	CONTRACT INCENTIVES	SA	0	0	0	400	0	0	0	400
RESPONSIBLE AGENCY: **MANAGED BY FDOT**		**Total**	**0**	**0**	**0**	**400**	**0**	**0**	**0**	**400**
	PRELIMINARY ENGINEERING	LF	92	0	0	0	0	0	0	92
	PRELIMINARY ENGINEERING	DS	668	0	0	0	0	0	0	668
	PRELIMINARY ENGINEERING	DIH	79	0	0	0	0	0	0	79
	PRELIMINARY ENGINEERING	DDR	523	0	0	0	0	0	0	523
RESPONSIBLE AGENCY: **MANAGED BY FDOT**		**Total**	**1,361**	**0**	**0**	**0**	**0**	**0**	**0**	**1,361**
	RAILROAD & UTILITES	LF	0	0	2,000	0	0	0	0	2,000
RESPONSIBLE AGENCY: **MANAGED BY FDOT**		**Total**	**0**	**0**	**2,000**	**0**	**0**	**0**	**0**	**2,000**
	RIGHT OF WAY	DS	0	418	0	0	0	0	0	418
	RIGHT OF WAY	DIH	77	0	0	0	0	0	0	77
	RIGHT OF WAY	DDR	246	0	0	0	0	0	0	246
RESPONSIBLE AGENCY: **MANAGED BY FDOT**		**Total**	**323**	**418**	**0**	**0**	**0**	**0**	**0**	**741**
	CONSTRUCTION	DS	0	0	5,275	0	0	0	0	5,275
	CONSTRUCTION	SA	0	0	3,523	0	0	0	0	3,523

HIGHWAYS

MPO Project Num:	DT4146331
LRTP Ref.:	p. F-9
County:	MIAMI-DADE
Roadway ID:	87053000
Lanes Exist:	4
Lanes Improved:	4
Lanes Added:	0
Project Length:	1.272
District:	06

Project Description: **SR 968/W. FLAGLER ST** **FROM WEST 14TH AVENUE** **TO WEST 2ND AVENUE**

Type of Work: **FLEXIBLE PAVEMENT RECONSTRUCT.** SIS or Non-SIS: **No**

Extra Description:

		Proposed Funding (in $000s)							
PHASE :	Funding Source	<2015	2014 - 2015	2015 - 2016	2016 - 2017	2017 - 2018	2018 - 2019	>2019	All Years
	Total	0	0	8,798	0	0	0	0	8,798

RESPONSIBLE AGENCY: **MANAGED BY FDOT**

Item Segment TOTAL ALL Years ALL Phases: 13,300

Item Number: 414633 **Item TOTAL ALL Years ALL Phases All Segments: 24,338**

HIGHWAYS

MPO Project Num:	DT4146332
LRTP Ref.:	p. F-9
County:	MIAMI-DADE
Roadway ID:	87053001
Lanes Exist:	4
Lanes Improved:	4
Lanes Added:	0
Project Length:	.780
District:	06

Project Description: **SR 968/SW 1ST STREET** **FROM WEST FLAGLER STREET** **TO WEST 17TH AVENUE**

Type of Work: **FLEXIBLE PAVEMENT RECONSTRUCT.** SIS or Non-SIS: **No**

Extra Description:

	PHASE :	Funding Source	Proposed Funding (in $000s) <2015	2014 - 2015	2015 - 2016	2016 - 2017	2017 - 2018	2018 - 2019	>2019	All Years
	CONTRACT INCENTIVES	SA	0	0	0	0	400	0	0	400
RESPONSIBLE AGENCY: **MANAGED BY FDOT**		**Total**	**0**	**0**	**0**	**0**	**400**	**0**	**0**	**400**
	PRELIMINARY ENGINEERING	SU	956	0	0	0	0	0	0	956
	PRELIMINARY ENGINEERING	DIH	69	0	0	0	0	0	0	69
	PRELIMINARY ENGINEERING	DDR	30	0	0	0	0	0	0	30
	PRELIMINARY ENGINEERING	EB	156	0	0	0	0	0	0	156
	PRELIMINARY ENGINEERING	DS	1	0	0	0	0	0	0	1
	PRELIMINARY ENGINEERING	LF	132	0	0	0	0	0	0	132
RESPONSIBLE AGENCY: **MANAGED BY FDOT**		**Total**	**1,344**	**0**	**0**	**0**	**0**	**0**	**0**	**1,344**
	RAILROAD & UTILITES	LF	0	0	2,000	0	0	0	0	2,000
RESPONSIBLE AGENCY: **MANAGED BY FDOT**		**Total**	**0**	**0**	**2,000**	**0**	**0**	**0**	**0**	**2,000**
	RIGHT OF WAY	DS	0	100	0	0	0	0	0	100
	RIGHT OF WAY	DIH	85	0	0	0	0	0	0	85
	RIGHT OF WAY	DDR	160	0	0	0	0	0	0	160
RESPONSIBLE AGENCY: **MANAGED BY FDOT**		**Total**	**244**	**100**	**0**	**0**	**0**	**0**	**0**	**344**

HIGHWAYS

MPO Project Num:	DT4146332
LRTP Ref.:	p. F-9
County:	MIAMI-DADE
Roadway ID:	87053001
Lanes Exist:	4
Lanes Improved:	4
Lanes Added:	0
Project Length:	.780
District:	06

Project Description: **SR 968/SW 1ST STREET** **FROM WEST FLAGLER STREET** **TO WEST 17TH AVENUE**

Type of Work: **FLEXIBLE PAVEMENT RECONSTRUCT.** SIS or Non-SIS: **No**

Extra Description:

		Proposed Funding (in $000s)							
PHASE :	Funding Source	<2015	2014 - 2015	2015 - 2016	2016 - 2017	2017 - 2018	2018 - 2019	>2019	All Years
CONSTRUCTION	DDR	0	0	53	0	0	0	0	53
CONSTRUCTION	SA	0	0	6,238	0	0	0	0	6,238
CONSTRUCTION	DS	3	0	656	0	0	0	0	658
	Total	**3**	**0**	**6,947**	**0**	**0**	**0**	**0**	**6,949**

RESPONSIBLE AGENCY: **MANAGED BY FDOT**

Item Segment TOTAL ALL Years ALL Phases: 11,038

Item Number: 414633 **Item TOTAL ALL Years ALL Phases All Segments: 24,338**

HIGHWAYS

MPO Project Num:	DT4146431
LRTP Ref.:	p. F-9
County:	MIAMI-DADE
Roadway ID:	87085000
Lanes Exist:	4
Lanes Improved:	4
Lanes Added:	0
Project Length:	1.343
District:	06

Project Description: **SR 933/SW/NW 12 AVE. FROM S.W. 13TH STREET TO N.W. 7TH STREET**

Type of Work: **RESURFACING**

SIS or Non-SIS: **No**

Extra Description:

	PHASE :	Funding Source	Proposed Funding (in $000s) <2015	2014 - 2015	2015 - 2016	2016 - 2017	2017 - 2018	2018 - 2019	>2019	All Years
	CONTRACT INCENTIVES		110	0	0	0	0	0	0	110
RESPONSIBLE AGENCY: **MANAGED BY FDOT**		**Total**	**110**	**0**	**0**	**0**	**0**	**0**	**0**	**110**
	PRELIMINARY ENGINEERING		306	0	0	0	0	0	0	306
RESPONSIBLE AGENCY: **MANAGED BY FDOT**		**Total**	**306**	**0**	**0**	**0**	**0**	**0**	**0**	**306**
	CONSTRUCTION		38	0	0	0	0	0	0	38
	CONSTRUCTION		134	0	0	0	0	0	0	134
	CONSTRUCTION		4,596	0	0	0	0	0	0	4,596
RESPONSIBLE AGENCY: **MANAGED BY FDOT**		**Total**	**4,768**	**0**	**0**	**0**	**0**	**0**	**0**	**4,768**

Item Segment TOTAL ALL Years ALL Phases: 5,185

Item Number: 414643 **Item TOTAL ALL Years ALL Phases All Segments: 6,372**

HIGHWAYS

MPO Project Num:	DT4146432
LRTP Ref.:	p. F-9
County:	MIAMI-DADE
Roadway ID:	87085000
Lanes Exist:	3
Lanes Improved:	0
Lanes Added:	0
Project Length:	2.085
District:	06

Project Description: **SR 933/NW 12 AVENUE** **FROM SW 22 STREET** **TO NW 8 TERRACE**

Type of Work: **LANDSCAPING**

SIS or Non-SIS: **No**

Extra Description:

		Proposed Funding (in $000s)							
PHASE :	Funding Source	<2015	2014 - 2015	2015 - 2016	2016 - 2017	2017 - 2018	2018 - 2019	>2019	All Years
PRELIMINARY ENGINEERING	DS	99	0	0	0	0	0	0	99
PRELIMINARY ENGINEERING	DIH	15	0	0	0	0	0	0	15
RESPONSIBLE AGENCY: **MANAGED BY FDOT**	**Total**	**114**	**0**	**0**	**0**	**0**	**0**	**0**	**114**
CONSTRUCTION	DIH	0	0	37	0	0	0	0	37
CONSTRUCTION	DS	0	0	1,036	0	0	0	0	1,036
RESPONSIBLE AGENCY: **MANAGED BY FDOT**	**Total**	**0**	**0**	**1,074**	**0**	**0**	**0**	**0**	**1,074**

Item Segment TOTAL ALL Years ALL Phases: 1,187

Item Number: 414643 **Item TOTAL ALL Years ALL Phases All Segments: 6,372**

HIGHWAYS

MPO Project Num:	DT4147311
LRTP Ref.:	p. 4-27
County:	MIAMI-DADE
Roadway ID:	87104000
Lanes Exist:	4
Lanes Improved:	4
Lanes Added:	6
Project Length:	3.006
District:	06

Project Description: **SR 934/NW 74 STREET** **FROM SR 821/H.E.F.T.** **TO SR 826/PALMETTO EXPY**

Type of Work: **PD&E/EMO STUDY**

SIS or Non-SIS: **No**

Extra Description:

	PHASE :	Funding Source	Proposed Funding (in $000s) <2015	2014 - 2015	2015 - 2016	2016 - 2017	2017 - 2018	2018 - 2019	>2019	All Years
	P D & E		1,216	0	0	0	0	0	0	1,216
RESPONSIBLE AGENCY: **MANAGED BY FDOT**		**Total**	**1,216**	**0**	**0**	**0**	**0**	**0**	**0**	**1,216**
	PRELIMINARY ENGINEERING		953	0	0	0	0	0	0	953
	PRELIMINARY ENGINEERING		2,131	0	0	0	0	0	0	2,131
RESPONSIBLE AGENCY: **MANAGED BY FDOT**		**Total**	**3,084**	**0**	**0**	**0**	**0**	**0**	**0**	**3,084**
	RIGHT OF WAY		3,330	0	0	0	0	0	0	3,330
RESPONSIBLE AGENCY: **MANAGED BY FDOT**		**Total**	**3,330**	**0**	**0**	**0**	**0**	**0**	**0**	**3,330**

Item Segment TOTAL ALL Years ALL Phases: 7,629

Item Number: 414731 **Item TOTAL ALL Years ALL Phases All Segments: 76,474**

HIGHWAYS

MPO Project Num:	DT4147312
LRTP Ref.:	p. 4-50
County:	MIAMI-DADE
Roadway ID:	87104000
Lanes Exist:	0
Lanes Improved:	0
Lanes Added:	6
Project Length:	1.998
District:	06

Project Description: **CR 934/NW 74 STREET** **FROM NW 107 AVENUE** **TO NW 84 AVENUE**

Type of Work: **NEW ROAD CONSTRUCTION** SIS or Non-SIS: **No**

Extra Description:

		Proposed Funding (in $000s)							
PHASE :	Funding Source	<2015	2014 - 2015	2015 - 2016	2016 - 2017	2017 - 2018	2018 - 2019	>2019	All Years
CONSTRUCTION	State 100%	19,060	0	0	0	0	0	0	19,060
CONSTRUCTION	Local	19,060	0	0	0	0	0	0	19,060
	Total	**38,120**	**0**	**0**	**0**	**0**	**0**	**0**	**38,120**

RESPONSIBLE AGENCY: **RESPONSIBLE AGENCY NOT AVAILABLE**

Item Segment TOTAL ALL Years ALL Phases: 38,120

Item Number: 414731 **Item TOTAL ALL Years ALL Phases All Segments: 76,474**

HIGHWAYS

MPO Project Num:	DT4147313
LRTP Ref.:	p. 4-27
County:	MIAMI-DADE
Roadway ID:	87104000
Lanes Exist:	5
Lanes Improved:	5
Lanes Added:	1
Project Length:	.751
District:	06

Project Description: **CR 934/NW 74 STREET** **FROM NW 114 AVENUE** **TO NW 107 AVENUE**

Type of Work: **ADD LANES & REHABILITATE PVMNT** SIS or Non-SIS: **No**

Extra Description:

		Proposed Funding (in $000s)							
PHASE :	Funding Source	<2015	2014 - 2015	2015 - 2016	2016 - 2017	2017 - 2018	2018 - 2019	>2019	All Years
RIGHT OF WAY		2,454	0	0	0	0	0	0	2,454
RIGHT OF WAY		3	0	0	0	0	0	0	3
RESPONSIBLE AGENCY: **MANAGED BY FDOT**	**Total**	**2,457**	**0**	**0**	**0**	**0**	**0**	**0**	**2,457**
CONSTRUCTION		6,731	0	0	0	0	0	0	6,731
RESPONSIBLE AGENCY: **MANAGED BY FDOT**	**Total**	**6,731**	**0**	**0**	**0**	**0**	**0**	**0**	**6,731**

Item Segment TOTAL ALL Years ALL Phases: 9,188

Item Number: 414731 **Item TOTAL ALL Years ALL Phases All Segments: 76,474**

HIGHWAYS

MPO Project Num:	DT4147314
LRTP Ref.:	p. 4-27
County:	MIAMI-DADE
Roadway ID:	87104000
Lanes Exist:	3
Lanes Improved:	3
Lanes Added:	2
Project Length:	1.197
District:	06

Project Description: **CR 934/NW 74 STREET** **FROM NW 87 AVENUE** **TO SR 826/PALMETTO EXPY**

Type of Work: **ADD LANES & RECONSTRUCT** SIS or Non-SIS: **Yes**

Extra Description:

		Proposed Funding (in $000s)							
PHASE :	Funding Source	<2015	2014 - 2015	2015 - 2016	2016 - 2017	2017 - 2018	2018 - 2019	>2019	All Years
RIGHT OF WAY	ACSU	211	0	0	0	0	0	0	211
RIGHT OF WAY	SU	9,711	5,000	0	0	0	0	0	14,711
	Total	**9,922**	**5,000**	**0**	**0**	**0**	**0**	**0**	**14,922**

RESPONSIBLE AGENCY: **MANAGED BY FDOT**

Item Segment TOTAL ALL Years ALL Phases: 14,922

Item Number: 414731 **Item TOTAL ALL Years ALL Phases All Segments: 76,474**

MPO Project Num:	DT4147315
LRTP Ref.:	p. 4-27
County:	MIAMI-DADE
Roadway ID:	87104000
Lanes Exist:	3
Lanes Improved:	3
Lanes Added:	2
Project Length:	1.197
District:	06

Project Description: **CR 934/NW 74 STREET** **FROM NW 87 AVENUE** **TO SR 826/PALMETTO EXPY**

Type of Work: **ADD LANES & RECONSTRUCT** SIS or Non-SIS: **Yes**

Extra Description:

		Proposed Funding (in $000s)							
PHASE :	Funding Source	<2015	2014 - 2015	2015 - 2016	2016 - 2017	2017 - 2018	2018 - 2019	>2019	All Years
CONSTRUCTION		6,615	0	0	0	0	0	0	6,615
	Total	**6,615**	**0**	**0**	**0**	**0**	**0**	**0**	**6,615**

RESPONSIBLE AGENCY: **RESPONSIBLE AGENCY NOT AVAILABLE**

Item Segment TOTAL ALL Years ALL Phases: 6,615

Item Number: 414731 **Item TOTAL ALL Years ALL Phases All Segments: 76,474**

HIGHWAYS

MPO Project Num:	DT4149641
LRTP Ref.:	p. F-9
County:	MIAMI-DADE
Roadway ID:	87270000
Lanes Exist:	12
Lanes Improved:	2
Lanes Added:	2
Project Length:	14.179
District:	06

Project Description: **SR 9A/I-95** **FROM S. OF SR 836/I-395** **TO BROWARD COUNTY LINE**

Type of Work: **PD&E/EMO STUDY** SIS or Non-SIS: **Yes**

Extra Description:

PHASE :	Funding Source	Proposed Funding (in $000s) <2015	2014 - 2015	2015 - 2016	2016 - 2017	2017 - 2018	2018 - 2019	>2019	All Years
P D & E	ACNP	0	0	0	13,035	0	0	0	13,035
	Total	**0**	**0**	**0**	**13,035**	**0**	**0**	**0**	**13,035**

RESPONSIBLE AGENCY: **MANAGED BY FDOT**

Item Segment TOTAL ALL Years ALL Phases: 13,035

Item Number: 414964 **Item TOTAL ALL Years ALL Phases All Segments: 25,235**

MPO Project Num:	DT4149646
LRTP Ref.:	p. 4-26
County:	MIAMI-DADE
Roadway ID:	
Lanes Exist:	0
Lanes Improved:	0
Lanes Added:	0
Project Length:	.000
District:	06

Project Description: **SR 9A/I-95** **FROM US 1** **TO DADE/BROWARD LINE**

Type of Work: **CORRIDOR/SUBAREA PLANNING** SIS or Non-SIS: **No**

Extra Description:

PHASE :	Funding Source	Proposed Funding (in $000s) <2015	2014 - 2015	2015 - 2016	2016 - 2017	2017 - 2018	2018 - 2019	>2019	All Years
P D & E	ACNP	0	2,000	0	0	0	0	0	2,000
	Total	**0**	**2,000**	**0**	**0**	**0**	**0**	**0**	**2,000**

RESPONSIBLE AGENCY: **MANAGED BY FDOT**

Item Segment TOTAL ALL Years ALL Phases: 2,000

Item Number: 414964 **Item TOTAL ALL Years ALL Phases All Segments: 25,235**

HIGHWAYS

MPO Project Num:	DT4149647
LRTP Ref.:	
County:	MIAMI-DADE
Roadway ID:	87270000
Lanes Exist:	4
Lanes Improved:	4
Lanes Added:	0
Project Length:	2.645
District:	06

Project Description: **SR 9A/I-95** **FROM US-1** **TO SOUTH OF SR836/I-395**

Type of Work: **CORRIDOR/SUBAREA PLANNING** SIS or Non-SIS: **Yes**

Extra Description:

		Proposed Funding (in $000s)							
PHASE :	Funding Source	<2015	2014 - 2015	2015 - 2016	2016 - 2017	2017 - 2018	2018 - 2019	>2019	All Years
P D & E	DDR	0	0	0	0	0	10,000	0	10,000
P D & E	DIH	0	0	0	0	0	200	0	200
	Total	**0**	**0**	**0**	**0**	**0**	**10,200**	**0**	**10,200**

RESPONSIBLE AGENCY: **MANAGED BY FDOT**

Item Segment TOTAL ALL Years ALL Phases: 10,200

Item Number: 414964 **Item TOTAL ALL Years ALL Phases All Segments: 25,235**

HIGHWAYS

MPO Project Num:	DT4152391
LRTP Ref.:	p. F-9
County:	DIST/ST-WIDE
Roadway ID:	
Lanes Exist:	0
Lanes Improved:	0
Lanes Added:	0
Project Length:	.000
District:	06

Project Description: **DISTRICTWIDE PLANS REVIEW CONSULTANT AND SUPPORT SERVICES**

Type of Work: **PRELIMINARY ENGINEERING**

SIS or Non-SIS: **No**

Extra Description:

PHASE :	Funding Source	Proposed Funding (in $000s) <2015	2014 - 2015	2015 - 2016	2016 - 2017	2017 - 2018	2018 - 2019	>2019	All Years
PRELIMINARY ENGINEERING		2,426	0	0	0	0	0	0	2,426
RESPONSIBLE AGENCY: **MANAGED BY FDOT**	**Total**	**2,426**	**0**	**0**	**0**	**0**	**0**	**0**	**2,426**
RIGHT OF WAY		4	0	0	0	0	0	0	4
RESPONSIBLE AGENCY: **MANAGED BY FDOT**	**Total**	**4**	**0**	**0**	**0**	**0**	**0**	**0**	**4**

Item Segment TOTAL ALL Years ALL Phases: 2,429

Item Number: 415239 **Item TOTAL ALL Years ALL Phases All Segments: 3,419**

HIGHWAYS

MPO Project Num:	DT4152392
LRTP Ref.:	p. F-9
County:	DIST/ST-WIDE
Roadway ID:	
Lanes Exist:	0
Lanes Improved:	0
Lanes Added:	0
Project Length:	.000
District:	06

Project Description: **DISTRICTWIDE PLANS REVIEW CONSULTANT AND SUPPORT SERVICES**

Type of Work: **PRELIMINARY ENGINEERING**

SIS or Non-SIS: **No**

Extra Description:

		Proposed Funding (in $000s)							
PHASE :	Funding Source	<2015	2014 - 2015	2015 - 2016	2016 - 2017	2017 - 2018	2018 - 2019	>2019	All Years
PRELIMINARY ENGINEERING	DIH	0	18	18	18	18	18	0	90
PRELIMINARY ENGINEERING	DS	0	300	300	300	0	0	0	900
	Total	**0**	**318**	**318**	**318**	**18**	**18**	**0**	**990**

RESPONSIBLE AGENCY: **MANAGED BY FDOT**

Item Segment TOTAL ALL Years ALL Phases: 990

Item Number: 415239 **Item TOTAL ALL Years ALL Phases All Segments: 3,419**

HIGHWAYS

MPO Project Num:	DT4154561
LRTP Ref.:	p. 4-26
County:	MIAMI-DADE
Roadway ID:	87270000
Lanes Exist:	10
Lanes Improved:	10
Lanes Added:	2
Project Length:	9.640
District:	06

Project Description: **SR 9A/I-95 EXPRESS** **FROM N OF SR 836/I-395** **TO GOLDEN GLADES INTERCHANGE**

Type of Work: **ADD SPECIAL USE LANE** SIS or Non-SIS: **Yes**

Extra Description:

	PHASE :	Funding Source	Proposed Funding (in $000s) <2015	2014 - 2015	2015 - 2016	2016 - 2017	2017 - 2018	2018 - 2019	>2019	All Years
	CONTRACT INCENTIVES		3,350	0	0	0	0	0	0	3,350
	CONTRACT INCENTIVES		3,000	0	0	0	0	0	0	3,000
RESPONSIBLE AGENCY: **MANAGED BY FDOT**		**Total**	**6,350**	**0**	**0**	**0**	**0**	**0**	**0**	**6,350**
	DESIGN BUILD		103,277	0	0	0	0	0	0	103,277
	DESIGN BUILD		35,545	0	0	0	0	0	0	35,545
	DESIGN BUILD		813	0	0	0	0	0	0	813
	DESIGN BUILD		1,181	0	0	0	0	0	0	1,181
RESPONSIBLE AGENCY: **MANAGED BY FDOT**		**Total**	**140,815**	**0**	**0**	**0**	**0**	**0**	**0**	**140,815**
	P D & E		15	0	0	0	0	0	0	15
RESPONSIBLE AGENCY: **MANAGED BY FDOT**		**Total**	**15**	**0**	**0**	**0**	**0**	**0**	**0**	**15**
	PRELIMINARY ENGINEERING		90	0	0	0	0	0	0	90
	PRELIMINARY ENGINEERING		200	0	0	0	0	0	0	200
	PRELIMINARY ENGINEERING		350	0	0	0	0	0	0	350
	PRELIMINARY ENGINEERING		895	0	0	0	0	0	0	895
	PRELIMINARY ENGINEERING		900	0	0	0	0	0	0	900

HIGHWAYS

MPO Project Num:	DT4154561
LRTP Ref.:	p. 4-26
County:	MIAMI-DADE
Roadway ID:	87270000
Lanes Exist:	10
Lanes Improved:	10
Lanes Added:	2
Project Length:	9.640
District:	06

Project Description: **SR 9A/I-95 EXPRESS** **FROM N OF SR 836/I-395** **TO GOLDEN GLADES INTERCHANGE**

Type of Work: **ADD SPECIAL USE LANE**

SIS or Non-SIS: **Yes**

Extra Description:

		Proposed Funding (in $000s)							
PHASE :	Funding Source	<2015	2014 - 2015	2015 - 2016	2016 - 2017	2017 - 2018	2018 - 2019	>2019	All Years
PRELIMINARY ENGINEERING		2,406	0	0	0	0	0	0	2,406
PRELIMINARY ENGINEERING		8,895	0	0	0	0	0	0	8,895
	Total	**13,735**	**0**	**0**	**0**	**0**	**0**	**0**	**13,735**

RESPONSIBLE AGENCY: **MANAGED BY FDOT**

Item Segment TOTAL ALL Years ALL Phases: 160,915

Item Number: 415456 **Item TOTAL ALL Years ALL Phases All Segments: 223,909**

HIGHWAYS

MPO Project Num:	DT4154563
LRTP Ref.:	p. F-9
County:	MIAMI-DADE
Roadway ID:	87270000
Lanes Exist:	5
Lanes Improved:	5
Lanes Added:	1
Project Length:	9.640
District:	06

Project Description: **SR 9A/I-95 EXPRESS OPERATIONS & MAINTENANCE**

Type of Work: **OTHER ITS**

SIS or Non-SIS: **Yes**

Extra Description:

		Proposed Funding (in $000s)							
PHASE :	Funding Source	<2015	2014 - 2015	2015 - 2016	2016 - 2017	2017 - 2018	2018 - 2019	>2019	All Years
OPERATIONS	DDR	654	0	0	0	0	0	0	654
OPERATIONS	TOBD	19,479	4,062	2,484	1,005	1,032	0	0	28,062
OPERATIONS	TOBD	638	0	0	0	0	646	0	1,284
OPERATIONS	DS	1,060	0	0	0	0	0	0	1,060
OPERATIONS	DDR	670	0	0	0	0	0	0	670
RESPONSIBLE AGENCY: **MANAGED BY FDOT**	**Total**	**22,500**	**4,062**	**2,484**	**1,005**	**1,032**	**646**	**0**	**31,729**
PRELIMINARY ENGINEERING	TOBD	511	60	10	5	5	0	0	591
RESPONSIBLE AGENCY: **MANAGED BY FDOT**	**Total**	**511**	**60**	**10**	**5**	**5**	**0**	**0**	**591**

Item Segment TOTAL ALL Years ALL Phases: 32,320

Item Number: 415456 **Item TOTAL ALL Years ALL Phases All Segments: 223,909**

HIGHWAYS

MPO Project Num:	DT4154564
LRTP Ref.:	p. F-9
County:	MIAMI-DADE
Roadway ID:	87270212
Lanes Exist:	2
Lanes Improved:	2
Lanes Added:	0
Project Length:	.739
District:	06

Project Description: **SR 9A/I-95** **FROM NB I-95 EXIT** **TO NB SR 91(INCLUDES AUX. LANE)**

Type of Work: **WIDEN/RESURFACE EXIST LANES** SIS or Non-SIS: **Yes**

Extra Description:

PHASE :	Funding Source	Proposed Funding (in $000s) <2015	2014 - 2015	2015 - 2016	2016 - 2017	2017 - 2018	2018 - 2019	>2019	All Years
DESIGN BUILD		138	0	0	0	0	0	0	138
DESIGN BUILD		525	0	0	0	0	0	0	525
DESIGN BUILD		8,992	0	0	0	0	0	0	8,992
RESPONSIBLE AGENCY: **MANAGED BY FDOT**	**Total**	**9,654**	**0**	**0**	**0**	**0**	**0**	**0**	**9,654**
PRELIMINARY ENGINEERING		442	0	0	0	0	0	0	442
RESPONSIBLE AGENCY: **MANAGED BY FDOT**	**Total**	**442**	**0**	**0**	**0**	**0**	**0**	**0**	**442**
RAILROAD & UTILITES		98	0	0	0	0	0	0	98
RESPONSIBLE AGENCY: **MANAGED BY FDOT**	**Total**	**98**	**0**	**0**	**0**	**0**	**0**	**0**	**98**

Item Segment TOTAL ALL Years ALL Phases: 10,195

Item Number: 415456 **Item TOTAL ALL Years ALL Phases All Segments: 223,909**

HIGHWAYS

MPO Project Num:	DT4154567
LRTP Ref.:	p. F-9
County:	MIAMI-DADE
Roadway ID:	87270000
Lanes Exist:	9
Lanes Improved:	9
Lanes Added:	0
Project Length:	17.260
District:	06

Project Description: **SR 9A/I-95 EXPRESS LANES ITS OPERATIONS CONSULTANT CONTRACT**

Type of Work: **TECHNICAL ASSISTANCE**

SIS or Non-SIS: **Yes**

Extra Description:

		Proposed Funding (in $000s)							
PHASE :	Funding Source	<2015	2014 - 2015	2015 - 2016	2016 - 2017	2017 - 2018	2018 - 2019	>2019	All Years
OPERATIONS	TOBD	0	0	0	2,480	2,464	2,400	0	7,344
RESPONSIBLE AGENCY: **MANAGED BY FDOT**	**Total**	**0**	**0**	**0**	**2,480**	**2,464**	**2,400**	**0**	**7,344**
PRELIMINARY ENGINEERING	TOBD	0	0	0	10	10	10	0	30
RESPONSIBLE AGENCY: **MANAGED BY FDOT**	**Total**	**0**	**0**	**0**	**10**	**10**	**10**	**0**	**30**

Item Segment TOTAL ALL Years ALL Phases: 7,374

Item Number: 415456 **Item TOTAL ALL Years ALL Phases All Segments: 223,909**

HIGHWAYS

MPO Project Num:	DT4154568
LRTP Ref.:	p. F-9
County:	MIAMI-DADE
Roadway ID:	
Lanes Exist:	0
Lanes Improved:	0
Lanes Added:	0
Project Length:	.000
District:	06

Project Description: **SR 9A/I-95 EXPRESS OPERATIONS & MAINTENANCE**

Type of Work: **OTHER ITS**

SIS or Non-SIS: **Yes**

Extra Description:

		Proposed Funding (in $000s)							
PHASE :	Funding Source	<2015	2014 - 2015	2015 - 2016	2016 - 2017	2017 - 2018	2018 - 2019	>2019	All Years
OPERATIONS	TOBD	2,534	2,534	2,534	2,534	2,534	0	0	12,670
	Total	**2,534**	**2,534**	**2,534**	**2,534**	**2,534**	**0**	**0**	**12,670**

RESPONSIBLE AGENCY: **MANAGED BY FDOT**

Item Segment TOTAL ALL Years ALL Phases: 12,670

Item Number: 415456 **Item TOTAL ALL Years ALL Phases All Segments: 223,909**

HIGHWAYS

MPO Project Num:	DT4154569
LRTP Ref.:	p. F-9
County:	MIAMI-DADE
Roadway ID:	
Lanes Exist:	0
Lanes Improved:	0
Lanes Added:	0
Project Length:	.000
District:	06

Project Description: **SR 9A/I-95 EXPRESS FHP ENHANCED ENFORCEMENT**

Type of Work: **OTHER ITS**

SIS or Non-SIS: **Yes**

Extra Description:

PHASE :	Funding Source	Proposed Funding (in $000s) <2015	2014 - 2015	2015 - 2016	2016 - 2017	2017 - 2018	2018 - 2019	>2019	All Years
OPERATIONS	TOBD	0	0	0	0	0	415	0	415
RESPONSIBLE AGENCY: **MANAGED BY FDOT**	**Total**	**0**	**0**	**0**	**0**	**0**	**415**	**0**	**415**
CONSTRUCTION	TOBD	0	5	5	5	5	0	0	20
RESPONSIBLE AGENCY: **MANAGED BY FDOT**	**Total**	**0**	**5**	**5**	**5**	**5**	**0**	**0**	**20**

Item Segment TOTAL ALL Years ALL Phases: 435

Item Number: 415456 **Item TOTAL ALL Years ALL Phases All Segments: 223,909**

HIGHWAYS

MPO Project Num:	DT4163811
LRTP Ref.:	p. F-9
County:	DIST/ST-WIDE
Roadway ID:	
Lanes Exist:	0
Lanes Improved:	0
Lanes Added:	0
Project Length:	.000
District:	06

Project Description: **DISTRICTWIDE PLANS REVIEW & SUPPORT SERVICE CONSULTANT**

Type of Work: **PRELIMINARY ENGINEERING**

SIS or Non-SIS: **No**

Extra Description:

PHASE :	Funding Source	Proposed Funding (in $000s) <2015	2014 - 2015	2015 - 2016	2016 - 2017	2017 - 2018	2018 - 2019	>2019	All Years
PRELIMINARY ENGINEERING	DIH	30	10	10	10	10	10	0	80
PRELIMINARY ENGINEERING	DS	5,996	360	360	570	360	360	0	8,006
	Total	**6,027**	**370**	**370**	**580**	**370**	**370**	**0**	**8,087**

RESPONSIBLE AGENCY: **MANAGED BY FDOT**

Item Segment TOTAL ALL Years ALL Phases: 8,087

Item Number: 416381 **Item TOTAL ALL Years ALL Phases All Segments: 8,087**

HIGHWAYS

MPO Project Num:	DT4164871
LRTP Ref.:	p. F-9
County:	DIST/ST-WIDE
Roadway ID:	
Lanes Exist:	0
Lanes Improved:	0
Lanes Added:	0
Project Length:	.000
District:	06

Project Description: **DISTRICTWIDE ETDM CONSULTANT**

Type of Work: **PD&E/EMO STUDY**

SIS or Non-SIS: **No**

Extra Description:

		Proposed Funding (in $000s)							
PHASE :	Funding Source	<2015	2014 - 2015	2015 - 2016	2016 - 2017	2017 - 2018	2018 - 2019	>2019	All Years
P D & E	DIH	148	10	10	10	10	10	0	198
P D & E	DS	2,568	150	150	150	250	200	0	3,468
	Total	**2,716**	**160**	**160**	**160**	**260**	**210**	**0**	**3,666**

RESPONSIBLE AGENCY: **MANAGED BY FDOT**

Item Segment TOTAL ALL Years ALL Phases: 3,666

Item Number: 416487 **Item TOTAL ALL Years ALL Phases All Segments: 3,666**

HIGHWAYS

MPO Project Num:	DT4166581
LRTP Ref.:	p. 4-33, C-29*
County:	MIAMI-DADE
Roadway ID:	87000327
Lanes Exist:	4
Lanes Improved:	4
Lanes Added:	0
Project Length:	.283
District:	06

Project Description: **NW SOUTH RIVER DRIVE BRIDGE OVER TAMIAMI CANAL** **FRM NW 32 AVE** **TO NW 19 ST**

Type of Work: **BRIDGE REPLACEMENT**

SIS or Non-SIS: **No**

Extra Description:

		Proposed Funding (in $000s)							
PHASE :	Funding Source	<2015	2014 - 2015	2015 - 2016	2016 - 2017	2017 - 2018	2018 - 2019	>2019	All Years
P D & E	BRTD	1,008	0	0	0	0	0	0	1,008
P D & E	DIH	74	0	0	0	0	0	0	74
P D & E	EB	156	0	0	0	0	0	0	156
RESPONSIBLE AGENCY: **MANAGED BY MIAMI DADE COUNTY FLORIDA**	**Total**	**1,238**	**0**	**0**	**0**	**0**	**0**	**0**	**1,238**
PRELIMINARY ENGINEERING	LF	424	0	0	0	0	0	0	424
RESPONSIBLE AGENCY: **MANAGED BY MIAMI DADE COUNTY FLORIDA**	**Total**	**424**	**0**	**0**	**0**	**0**	**0**	**0**	**424**
CONSTRUCTION	ACSU	0	4,295	0	0	0	0	0	4,295
CONSTRUCTION	BRTD	0	402	0	0	0	0	0	402
CONSTRUCTION	LF	0	15,576	0	0	0	0	0	15,576
CONSTRUCTION	SU	0	10,324	0	0	0	0	0	10,324
CONSTRUCTION	TCSP	0	978	0	0	0	0	0	978
RESPONSIBLE AGENCY: **MANAGED BY MIAMI DADE COUNTY FLORIDA**	**Total**	**0**	**31,576**	**0**	**0**	**0**	**0**	**0**	**31,576**

Item Segment TOTAL ALL Years ALL Phases: 33,238

Item Number: 416658 **Item TOTAL ALL Years ALL Phases All Segments: 33,238**

*C-29 refers to page from the 2035 LRTP Cost Feasible Project List, which can be found at http://www.miamidade2035transportationplan.com/docs/Miami-Dade2035-FinancialResourcesReportAppB.pdf

HIGHWAYS

MPO Project Num:	DT4170261
LRTP Ref.:	p. F-9
County:	DIST/ST-WIDE
Roadway ID:	
Lanes Exist:	0
Lanes Improved:	0
Lanes Added:	0
Project Length:	.000
District:	06

Project Description: **DISTRICTWIDE R/W ADVANCED ACQ. SUPPORT**

Type of Work: **RIGHT OF WAY ACTIVITIES**

SIS or Non-SIS: **No**

Extra Description:

		Proposed Funding (in $000s)							
PHASE :	Funding Source	<2015	2014 - 2015	2015 - 2016	2016 - 2017	2017 - 2018	2018 - 2019	>2019	All Years
RIGHT OF WAY	DS	49	0	0	0	0	0	0	49
RIGHT OF WAY	DIH	64	10	10	10	10	0	0	104
RIGHT OF WAY	BNCA	137	0	0	0	0	0	0	137
	Total	**249**	**10**	**10**	**10**	**10**	**0**	**0**	**289**

RESPONSIBLE AGENCY: **MANAGED BY FDOT**

Item Segment TOTAL ALL Years ALL Phases: 289

Item Number: 417026 **Item TOTAL ALL Years ALL Phases All Segments: 289**

HIGHWAYS

MPO Project Num:	DT4180641
LRTP Ref.:	p. F-9
County:	DIST/ST-WIDE
Roadway ID:	
Lanes Exist:	0
Lanes Improved:	0
Lanes Added:	0
Project Length:	.000
District:	06

Project Description: **DISTRICTWIDE (ADA) COMPLIANCE CONSULTANT**

Type of Work: **SIDEWALK**

SIS or Non-SIS: **No**

Extra Description:

PHASE :	Funding Source	Proposed Funding (in $000s) <2015	2014 - 2015	2015 - 2016	2016 - 2017	2017 - 2018	2018 - 2019	>2019	All Years
PRELIMINARY ENGINEERING	DS	2,701	300	300	300	300	300	0	4,201
	Total	**2,701**	**300**	**300**	**300**	**300**	**300**	**0**	**4,201**

RESPONSIBLE AGENCY: **MANAGED BY FDOT**

Item Segment TOTAL ALL Years ALL Phases: 4,201

Item Number: 418064 **Item TOTAL ALL Years ALL Phases All Segments: 4,201**

MPO Project Num:	DT4180651
LRTP Ref.:	p. F-9
County:	MIAMI-DADE
Roadway ID:	87220000
Lanes Exist:	6
Lanes Improved:	6
Lanes Added:	0
Project Length:	.720
District:	06

Project Description: **SR 948/NW 36TH ST** **FROM W OF LEE DRIVE** **TO OKEECHOBEE RD**

Type of Work: **RESURFACING**

SIS or Non-SIS: **No**

Extra Description:

PHASE :	Funding Source	Proposed Funding (in $000s) <2015	2014 - 2015	2015 - 2016	2016 - 2017	2017 - 2018	2018 - 2019	>2019	All Years
PRELIMINARY ENGINEERING		157	0	0	0	0	0	0	157
	Total	**157**	**0**	**0**	**0**	**0**	**0**	**0**	**157**

RESPONSIBLE AGENCY: **MANAGED BY FDOT**

Item Segment TOTAL ALL Years ALL Phases: 157

Item Number: 418065 **Item TOTAL ALL Years ALL Phases All Segments: 10,438**

HIGHWAYS

MPO Project Num:	DT4180652
LRTP Ref.:	p. H-14
County:	MIAMI-DADE
Roadway ID:	87220000
Lanes Exist:	3
Lanes Improved:	3
Lanes Added:	1
Project Length:	.233
District:	06

Project Description: **SR 948/NW 36TH ST FROM SR 953/LEJEUNE ROAD TO SR 25/OKEECHOBEE ROAD**

Type of Work: **BRIDGE-REPLACE AND ADD LANES**

SIS or Non-SIS: **No**

Extra Description:

	PHASE :	Funding Source	Proposed Funding (in $000s) <2015	2014 - 2015	2015 - 2016	2016 - 2017	2017 - 2018	2018 - 2019	>2019	All Years
	CONTRACT INCENTIVES	BRP	0	600	0	0	0	0	0	600
RESPONSIBLE AGENCY: **MANAGED BY FDOT**		**Total**	**0**	**600**	**0**	**0**	**0**	**0**	**0**	**600**
	DESIGN BUILD	BRP	7,340	0	0	0	0	0	0	7,340
	DESIGN BUILD	DIH	91	0	0	0	0	0	0	91
	DESIGN BUILD	DS	26	0	0	0	0	0	0	26
RESPONSIBLE AGENCY: **MANAGED BY FDOT**		**Total**	**7,456**	**0**	**0**	**0**	**0**	**0**	**0**	**7,456**
	P D & E	DIH	67	0	0	0	0	0	0	67
RESPONSIBLE AGENCY: **MANAGED BY FDOT**		**Total**	**67**	**0**	**0**	**0**	**0**	**0**	**0**	**67**
	PRELIMINARY ENGINEERING	DIH	294	0	0	0	0	0	0	294
	PRELIMINARY ENGINEERING	DS	139	0	0	0	0	0	0	139
	PRELIMINARY ENGINEERING	BRP	699	0	0	0	0	0	0	699
RESPONSIBLE AGENCY: **MANAGED BY FDOT**		**Total**	**1,132**	**0**	**0**	**0**	**0**	**0**	**0**	**1,132**
	RAILROAD & UTILITES	BRP	914	0	0	0	0	0	0	914
RESPONSIBLE AGENCY: **MANAGED BY FDOT**		**Total**	**914**	**0**	**0**	**0**	**0**	**0**	**0**	**914**
	RIGHT OF WAY	DIH	2	0	0	0	0	0	0	2

HIGHWAYS

MPO Project Num:	DT4180652
LRTP Ref.:	p. H-14
County:	MIAMI-DADE
Roadway ID:	87220000
Lanes Exist:	3
Lanes Improved:	3
Lanes Added:	1
Project Length:	.233
District:	06

Project Description: **SR 948/NW 36TH ST FROM SR 953/LEJEUNE ROAD TO SR 25/OKEECHOBEE ROAD**

Type of Work: **BRIDGE-REPLACE AND ADD LANES**

SIS or Non-SIS: **No**

Extra Description:

		Proposed Funding (in $000s)							
PHASE :	Funding Source	<2015	2014 - 2015	2015 - 2016	2016 - 2017	2017 - 2018	2018 - 2019	>2019	All Years
RIGHT OF WAY	DS	109	0	0	0	0	0	0	109
	Total	**111**	**0**	**0**	**0**	**0**	**0**	**0**	**111**

RESPONSIBLE AGENCY: **MANAGED BY FDOT**

Item Segment TOTAL ALL Years ALL Phases: 10,280

Item Number: 418065 Item TOTAL ALL Years ALL Phases All Segments: 10,438

HIGHWAYS

MPO Project Num:	DT4180911
LRTP Ref.:	p. F-9
County:	MIAMI-DADE
Roadway ID:	87053003
Lanes Exist:	3
Lanes Improved:	3
Lanes Added:	0
Project Length:	1.354
District:	06

Project Description: **SR 968/W. FLAGLER ST** **FROM W OF SR 9/27 AVE** **TO W 14 AVENUE**

Type of Work: **FLEXIBLE PAVEMENT RECONSTRUCT.** SIS or Non-SIS: **No**

Extra Description:

	PHASE :	Funding Source	Proposed Funding (in $000s) <2015	2014 - 2015	2015 - 2016	2016 - 2017	2017 - 2018	2018 - 2019	>2019	All Years
	CONTRACT INCENTIVES	SA	0	0	0	450	0	0	0	450
RESPONSIBLE AGENCY: **MANAGED BY FDOT**		**Total**	**0**	**0**	**0**	**450**	**0**	**0**	**0**	**450**
	PRELIMINARY ENGINEERING	DDR	749	0	0	0	0	0	0	749
	PRELIMINARY ENGINEERING	LF	102	0	0	0	0	0	0	102
	PRELIMINARY ENGINEERING	DS	962	0	0	0	0	0	0	962
	PRELIMINARY ENGINEERING	DIH	75	0	0	0	0	0	0	75
RESPONSIBLE AGENCY: **MANAGED BY FDOT**		**Total**	**1,889**	**0**	**0**	**0**	**0**	**0**	**0**	**1,889**
	RAILROAD & UTILITES	LF	0	0	2,000	0	0	0	0	2,000
RESPONSIBLE AGENCY: **MANAGED BY FDOT**		**Total**	**0**	**0**	**2,000**	**0**	**0**	**0**	**0**	**2,000**
	RIGHT OF WAY	DDR	337	0	0	0	0	0	0	337
	RIGHT OF WAY	DIH	107	0	0	0	0	0	0	107
	RIGHT OF WAY	DS	0	900	0	0	0	0	0	900
RESPONSIBLE AGENCY: **MANAGED BY FDOT**		**Total**	**444**	**900**	**0**	**0**	**0**	**0**	**0**	**1,344**
	CONSTRUCTION	DDR	0	0	1,693	0	0	0	0	1,693
	CONSTRUCTION	SA	0	0	6,292	0	0	0	0	6,292

HIGHWAYS

MPO Project Num:	DT4180911
LRTP Ref.:	p. F-9
County:	MIAMI-DADE
Roadway ID:	87053003
Lanes Exist:	3
Lanes Improved:	3
Lanes Added:	0
Project Length:	1.354
District:	06

Project Description: **SR 968/W. FLAGLER ST** **FROM W OF SR 9/27 AVE** **TO W 14 AVENUE**

Type of Work: **FLEXIBLE PAVEMENT RECONSTRUCT.** SIS or Non-SIS: **No**

Extra Description:

		Proposed Funding (in $000s)							
PHASE :	Funding Source	<2015	2014 - 2015	2015 - 2016	2016 - 2017	2017 - 2018	2018 - 2019	>2019	All Years
CONSTRUCTION	DS	0	0	1,391	0	0	0	0	1,391
	Total	**0**	**0**	**9,376**	**0**	**0**	**0**	**0**	**9,376**

RESPONSIBLE AGENCY: **MANAGED BY FDOT**

Item Segment TOTAL ALL Years ALL Phases: 15,059

Item Number: 418091 **Item TOTAL ALL Years ALL Phases All Segments: 15,059**

HIGHWAYS

MPO Project Num:	DT4183122
LRTP Ref.:	p. F-9
County:	MIAMI-DADE
Roadway ID:	87053001
Lanes Exist:	3
Lanes Improved:	3
Lanes Added:	0
Project Length:	1.163
District:	06

Project Description: **SR 968/SW 1ST STREET FROM SW 17TH AVENUE TO E. OF SW 6TH AVENUE**

Type of Work: **FLEXIBLE PAVEMENT RECONSTRUCT.** SIS or Non-SIS: **No**

Extra Description:

	PHASE :	Funding Source	Proposed Funding (in $000s) <2015	2014 - 2015	2015 - 2016	2016 - 2017	2017 - 2018	2018 - 2019	>2019	All Years
	CONTRACT INCENTIVES	DS	0	0	0	0	400	0	0	400
RESPONSIBLE AGENCY: **MANAGED BY FDOT**		**Total**	**0**	**0**	**0**	**0**	**400**	**0**	**0**	**400**
	PRELIMINARY ENGINEERING	SU	690	0	0	0	0	0	0	690
	PRELIMINARY ENGINEERING	EB	309	0	0	0	0	0	0	309
	PRELIMINARY ENGINEERING	DDR	25	0	0	0	0	0	0	25
	PRELIMINARY ENGINEERING	DS	20	0	0	0	0	0	0	20
	PRELIMINARY ENGINEERING	DIH	71	0	0	0	0	0	0	71
RESPONSIBLE AGENCY: **MANAGED BY FDOT**		**Total**	**1,115**	**0**	**0**	**0**	**0**	**0**	**0**	**1,115**
	RAILROAD & UTILITES	LF	0	0	0	2,000	0	0	0	2,000
RESPONSIBLE AGENCY: **MANAGED BY FDOT**		**Total**	**0**	**0**	**0**	**2,000**	**0**	**0**	**0**	**2,000**
	RIGHT OF WAY	DDR	3	0	0	0	0	0	0	3
	RIGHT OF WAY	DIH	77	0	0	0	0	0	0	77
	RIGHT OF WAY	DS	68	50	62	0	0	0	0	180
RESPONSIBLE AGENCY: **MANAGED BY FDOT**		**Total**	**148**	**50**	**62**	**0**	**0**	**0**	**0**	**260**
	CONSTRUCTION	DDR	0	0	0	7,480	0	0	0	7,480

HIGHWAYS

MPO Project Num:	DT4183122
LRTP Ref.:	p. F-9
County:	MIAMI-DADE
Roadway ID:	87053001
Lanes Exist:	3
Lanes Improved:	3
Lanes Added:	0
Project Length:	1.163
District:	06

Project Description: **SR 968/SW 1ST STREET** **FROM SW 17TH AVENUE** **TO E. OF SW 6TH AVENUE**

Type of Work: **FLEXIBLE PAVEMENT RECONSTRUCT.** SIS or Non-SIS: **No**

Extra Description:

		Proposed Funding (in $000s)							
PHASE :	Funding Source	<2015	2014 - 2015	2015 - 2016	2016 - 2017	2017 - 2018	2018 - 2019	>2019	All Years
CONSTRUCTION	DIH	0	0	0	76	0	0	0	76
CONSTRUCTION	DS	0	0	0	833	0	0	0	833
CONSTRUCTION	DS	4	0	0	82	0	0	0	85
	Total	**4**	**0**	**0**	**8,470**	**0**	**0**	**0**	**8,474**

RESPONSIBLE AGENCY: **MANAGED BY FDOT**

Item Segment TOTAL ALL Years ALL Phases: 12,249

Item Number: 418312 **Item TOTAL ALL Years ALL Phases All Segments: 12,249**

HIGHWAYS

MPO Project Num:	DT4184231
LRTP Ref.:	p. 4-38
County:	MIAMI-DADE
Roadway ID:	87260000
Lanes Exist:	6
Lanes Improved:	6
Lanes Added:	0
Project Length:	9.591
District:	06

Project Description: **SR 826/PALMETTO EXPY** **FROM SR 93/I-75** **TO GOLDEN GLADES INTRCHNG**

Type of Work: **PD&E/EMO STUDY**

SIS or Non-SIS: **Yes**

Extra Description:

		Proposed Funding (in $000s)							
PHASE :	Funding Source	<2015	2014 - 2015	2015 - 2016	2016 - 2017	2017 - 2018	2018 - 2019	>2019	All Years
P D & E		396	0	0	0	0	0	0	396
P D & E		1,402	0	0	0	0	0	0	1,402
P D & E		5,116	0	0	0	0	0	0	5,116
	Total	**6,913**	**0**	**0**	**0**	**0**	**0**	**0**	**6,913**

RESPONSIBLE AGENCY: **MANAGED BY FDOT**

Item Segment TOTAL ALL Years ALL Phases: 6,913

Item Number: 418423 **Item TOTAL ALL Years ALL Phases All Segments: 39,444**

HIGHWAYS

MPO Project Num:	DT4184232
LRTP Ref.:	p. 4-28
County:	MIAMI-DADE
Roadway ID:	87260000
Lanes Exist:	3
Lanes Improved:	3
Lanes Added:	1
Project Length:	1.652
District:	06

Project Description: **SR 826/PALMETTO EXPY** **FROM NW 67 AVENUE** **TO NW 47 AVENUE**

Type of Work: **ADD AUXILIARY LANE(S)** SIS or Non-SIS: **Yes**

Extra Description:

	PHASE :	Funding Source	Proposed Funding (in $000s) <2015	2014 - 2015	2015 - 2016	2016 - 2017	2017 - 2018	2018 - 2019	>2019	All Years
	PRELIMINARY ENGINEERING		370	0	0	0	0	0	0	370
RESPONSIBLE AGENCY: **MANAGED BY FDOT**		**Total**	**370**	**0**	**0**	**0**	**0**	**0**	**0**	**370**
	RAILROAD & UTILITES		1	0	0	0	0	0	0	1
RESPONSIBLE AGENCY: **MANAGED BY FDOT**		**Total**	**1**	**0**	**0**	**0**	**0**	**0**	**0**	**1**
	CONSTRUCTION		218	0	0	0	0	0	0	218
	CONSTRUCTION		39	0	0	0	0	0	0	39
	CONSTRUCTION		2,207	0	0	0	0	0	0	2,207
RESPONSIBLE AGENCY: **MANAGED BY FDOT**		**Total**	**2,463**	**0**	**0**	**0**	**0**	**0**	**0**	**2,463**

Item Segment TOTAL ALL Years ALL Phases: 2,834

Item Number: 418423 **Item TOTAL ALL Years ALL Phases All Segments: 39,444**

HIGHWAYS

MPO Project Num:	DT4184233
LRTP Ref.:	p. 4-34, C-32*
County:	MIAMI-DADE
Roadway ID:	87260000
Lanes Exist:	5
Lanes Improved:	5
Lanes Added:	1
Project Length:	7.316
District:	06

Project Description: **SR 826/PALMETTO EXPY** **FROM SR 836** **TO SR 93/I-75**

Type of Work: **PD&E/EMO STUDY** SIS or Non-SIS: **Yes**

Extra Description:

	PHASE :	Funding Source	Proposed Funding (in $000s) <2015	2014 - 2015	2015 - 2016	2016 - 2017	2017 - 2018	2018 - 2019	>2019	All Years
	P D & E		1,095	0	0	0	0	0	0	1,095
RESPONSIBLE AGENCY: **MANAGED BY FDOT**		**Total**	**1,095**	**0**	**0**	**0**	**0**	**0**	**0**	**1,095**
	PRELIMINARY ENGINEERING		5,372	0	0	0	0	0	0	5,372
RESPONSIBLE AGENCY: **MANAGED BY FDOT**		**Total**	**5,372**	**0**	**0**	**0**	**0**	**0**	**0**	**5,372**
	RAILROAD & UTILITES		50	0	0	0	0	0	0	50
RESPONSIBLE AGENCY: **MANAGED BY FDOT**		**Total**	**50**	**0**	**0**	**0**	**0**	**0**	**0**	**50**
	RIGHT OF WAY		1	0	0	0	0	0	0	1
RESPONSIBLE AGENCY: **MANAGED BY FDOT**		**Total**	**1**	**0**	**0**	**0**	**0**	**0**	**0**	**1**

Item Segment TOTAL ALL Years ALL Phases: 6,517

Item Number: 418423 **Item TOTAL ALL Years ALL Phases All Segments: 39,444**

*C-32 refers to page from the 2035 LRTP Cost Feasible Project List, which can be found at http://www.miamidade2035transportationplan.com/docs/Miami-Dade2035-FinancialResourcesReportAppB.pdf

HIGHWAYS

MPO Project Num:	DT4184235
LRTP Ref.:	p. 4-38, C-37*
County:	MIAMI-DADE
Roadway ID:	87260000
Lanes Exist:	8
Lanes Improved:	8
Lanes Added:	4
Project Length:	7.143
District:	06

Project Description: **SR 826/PALMETTO EXPY** **FROM NW 154 STREET** **TO NW 17 AVENUE**

Type of Work: **ADD SPECIAL USE LANE** SIS or Non-SIS: **Yes**

Extra Description:

		Proposed Funding (in $000s)							
PHASE :	Funding Source	<2015	2014 - 2015	2015 - 2016	2016 - 2017	2017 - 2018	2018 - 2019	>2019	All Years
PRELIMINARY ENGINEERING	DIH	0	0	100	0	0	0	0	100
PRELIMINARY ENGINEERING	DS	0	0	2,655	345	0	0	0	3,000
RESPONSIBLE AGENCY: **MANAGED BY FDOT**	**Total**	**0**	**0**	**2,755**	**345**	**0**	**0**	**0**	**3,100**
RIGHT OF WAY	ACNP	0	0	0	0	0	0	18,000	18,000
RESPONSIBLE AGENCY: **MANAGED BY FDOT**	**Total**	**0**	**0**	**0**	**0**	**0**	**0**	**18,000**	**18,000**

Item Segment TOTAL ALL Years ALL Phases: 21,100

Item Number: 418423 **Item TOTAL ALL Years ALL Phases All Segments: 39,444**

*C-37 refers to page from the 2035 LRTP Cost Feasible Project List, which can be found at http://www.miamidade2035transportationplan.com/docs/Miami-Dade2035-FinancialResourcesReportAppB.pdf

HIGHWAYS

MPO Project Num:	DT4184236
LRTP Ref.:	p. 4-34
County:	MIAMI-DADE
Roadway ID:	87260000
Lanes Exist:	5
Lanes Improved:	5
Lanes Added:	2
Project Length:	6.517
District:	06

Project Description: **SR 826/PALMETTO EXPY** **FROM SR 968/W FLAGLER ST** **TO NW 154 STREET**

Type of Work: **PD&E/EMO STUDY**

SIS or Non-SIS: **Yes**

Extra Description:

		Proposed Funding (in $000s)							
PHASE :	Funding Source	<2015	2014 - 2015	2015 - 2016	2016 - 2017	2017 - 2018	2018 - 2019	>2019	All Years
P D & E		0	0	0	0	0	0	2,080	2,080
	Total	**0**	**0**	**0**	**0**	**0**	**0**	**2,080**	**2,080**

RESPONSIBLE AGENCY: **MANAGED BY FDOT**

Item Segment TOTAL ALL Years ALL Phases: 2,080

Item Number: 418423 **Item TOTAL ALL Years ALL Phases All Segments: 39,444**

HIGHWAYS

MPO Project Num:	DT4188281
LRTP Ref.:	p. F-9
County:	DIST/ST-WIDE
Roadway ID:	87080000
Lanes Exist:	0
Lanes Improved:	0
Lanes Added:	0
Project Length:	2.925
District:	06

Project Description: **D/W MOVABLE BR. A.M. ASSET MANAGEMENT**

Type of Work: **BRIDGE-ROUTINE MAINTENANCE**

SIS or Non-SIS: **No**

Extra Description:

		Proposed Funding (in $000s)							
PHASE :	Funding Source	<2015	2014 - 2015	2015 - 2016	2016 - 2017	2017 - 2018	2018 - 2019	>2019	All Years
CONSTRUCTION	DIH	12	0	0	0	0	0	0	12
CONSTRUCTION	DS	295	0	0	0	0	0	0	295
CONSTRUCTION	BRRP	199	0	0	0	0	0	0	199
	Total	**506**	**0**	**0**	**0**	**0**	**0**	**0**	**506**

RESPONSIBLE AGENCY: **MANAGED BY FDOT**

Item Segment TOTAL ALL Years ALL Phases: 506

Item Number: 418828 **Item TOTAL ALL Years ALL Phases All Segments: 506**

HIGHWAYS

MPO Project Num:	DT4209101
LRTP Ref.:	p. 4-36, C-37*
County:	MIAMI-DADE
Roadway ID:	87000148
Lanes Exist:	2
Lanes Improved:	0
Lanes Added:	2
Project Length:	.105
District:	06

Project Description: **WEST AVE CONNECTOR BRDG FRM N. OF LINCOLN RD TO SOUTH OF 18 STREET**

Type of Work: **NEW BRIDGE CONSTRUCTION**

SIS or Non-SIS: **No**

Extra Description:

		Proposed Funding (in $000s)							
PHASE :	Funding Source	<2015	2014 - 2015	2015 - 2016	2016 - 2017	2017 - 2018	2018 - 2019	>2019	All Years
P D & E	HPP	720	0	0	0	0	0	0	720
RESPONSIBLE AGENCY: **MANAGED BY CITY OF MIAMI BEACH**	**Total**	**720**	**0**	**0**	**0**	**0**	**0**	**0**	**720**
PRELIMINARY ENGINEERING	HPP	561	0	0	0	0	0	0	561
PRELIMINARY ENGINEERING	SA	5	0	0	0	0	0	0	5
RESPONSIBLE AGENCY: **MANAGED BY CITY OF MIAMI BEACH**	**Total**	**566**	**0**	**0**	**0**	**0**	**0**	**0**	**566**
RIGHT OF WAY	LF	0	0	1,635	0	0	0	0	1,635
RESPONSIBLE AGENCY: **MANAGED BY CITY OF MIAMI BEACH**	**Total**	**0**	**0**	**1,635**	**0**	**0**	**0**	**0**	**1,635**
CONSTRUCTION	LF	0	0	0	0	2,552	0	0	2,552
RESPONSIBLE AGENCY: **MANAGED BY CITY OF MIAMI BEACH**	**Total**	**0**	**0**	**0**	**0**	**2,552**	**0**	**0**	**2,552**

Item Segment TOTAL ALL Years ALL Phases: 5,473

Item Number: 420910 **Item TOTAL ALL Years ALL Phases All Segments: 5,473**

*C-37 refers to page from the 2035 LRTP Cost Feasible Project List, which can be found at http://www.miamidade2035transportationplan.com/docs/Miami-Dade2035-FinancialResourcesReportAppB.pdf

HIGHWAYS

MPO Project Num:	DT4209171
LRTP Ref.:	p. 4-50
County:	MIAMI-DADE
Roadway ID:	
Lanes Exist:	0
Lanes Improved:	0
Lanes Added:	0
Project Length:	.000
District:	06

Project Description: **OVERTOWN GREENWAY BETWEEN NW 3RD AVE AND NW 7TH AVENUE**

Type of Work: **BIKE PATH/TRAIL**

SIS or Non-SIS: **No**

Extra Description:

PHASE :	Funding Source	Proposed Funding (in $000s) <2015	2014 - 2015	2015 - 2016	2016 - 2017	2017 - 2018	2018 - 2019	>2019	All Years
CONSTRUCTION		5	0	0	0	0	0	0	5
CONSTRUCTION		1,057	0	0	0	0	0	0	1,057
CONSTRUCTION		1,080	0	0	0	0	0	0	1,080
	Total	**2,142**	**0**	**0**	**0**	**0**	**0**	**0**	**2,142**

RESPONSIBLE AGENCY: **MANAGED BY CITY OF MIAMI**

Item Segment TOTAL ALL Years ALL Phases: 2,142

Item Number: 420917 **Item TOTAL ALL Years ALL Phases All Segments: 3,095**

HIGHWAYS

MPO Project Num:	DT4209172
LRTP Ref.:	p. 4-57
County:	MIAMI-DADE
Roadway ID:	
Lanes Exist:	0
Lanes Improved:	0
Lanes Added:	0
Project Length:	.000
District:	06

Project Description: **OVERTOWN GREENWAY ALONG NW 11 ST FROM NW 7 AVE TO E OF NW 12 AVE**

Type of Work: **BIKE PATH/TRAIL**

SIS or Non-SIS: **No**

Extra Description:

PHASE :	Funding Source	Proposed Funding (in $000s) <2015	2014 - 2015	2015 - 2016	2016 - 2017	2017 - 2018	2018 - 2019	>2019	All Years
PRELIMINARY ENGINEERING	LF	0	0	0	0	115	0	0	115
RESPONSIBLE AGENCY: **RESPONSIBLE AGENCY NOT AVAILABLE**	**Total**	**0**	**0**	**0**	**0**	**115**	**0**	**0**	**115**
CONSTRUCTION	SA	0	0	0	0	2	0	0	2
CONSTRUCTION	LF	0	0	0	0	135	0	0	135
CONSTRUCTION	TALU	0	0	0	0	701	0	0	701
RESPONSIBLE AGENCY: **RESPONSIBLE AGENCY NOT AVAILABLE**	**Total**	**0**	**0**	**0**	**0**	**838**	**0**	**0**	**838**

Item Segment TOTAL ALL Years ALL Phases: 953

Item Number: 420917 **Item TOTAL ALL Years ALL Phases All Segments: 3,095**

HIGHWAYS

MPO Project Num:	DT4213571
LRTP Ref.:	p. 4-30
County:	MIAMI-DADE
Roadway ID:	87000044
Lanes Exist:	2
Lanes Improved:	2
Lanes Added:	1
Project Length:	1.101
District:	06

Project Description: **S.W. 320 STREET** **FROM S.W. 187 AVENUE** **TO FLAGLER AVENUE**

Type of Work: **ADD TURN LANE(S)**

SIS or Non-SIS: **No**

Extra Description:

		Proposed Funding (in $000s)							
PHASE :	Funding Source	<2015	2014 - 2015	2015 - 2016	2016 - 2017	2017 - 2018	2018 - 2019	>2019	All Years
RAILROAD & UTILITES	HPP	0	0	5	0	0	0	0	5
RESPONSIBLE AGENCY: **MANAGED BY FDOT**	**Total**	**0**	**0**	**5**	**0**	**0**	**0**	**0**	**5**
CONSTRUCTION	HPP	0	0	1,795	0	0	0	0	1,795
CONSTRUCTION	SA	0	0	5	0	0	0	0	5
RESPONSIBLE AGENCY: **MANAGED BY FDOT**	**Total**	**0**	**0**	**1,800**	**0**	**0**	**0**	**0**	**1,800**

Item Segment TOTAL ALL Years ALL Phases: 1,805

Item Number: 421357 **Item TOTAL ALL Years ALL Phases All Segments: 1,805**

HIGHWAYS

MPO Project Num:	DT4217072
LRTP Ref.:	p. 4-39, C-40*
County:	MIAMI-DADE
Roadway ID:	87075000
Lanes Exist:	8
Lanes Improved:	8
Lanes Added:	0
Project Length:	1.349
District:	06

Project Description: **SR 93/I-75 ML SYSTEM** **FROM NW 170 STREET** **TO S OF HEFT INTERCHANGE**

Type of Work: **ADD SPECIAL USE LANE** SIS or Non-SIS: **Yes**

Extra Description:

	PHASE :	Funding Source	Proposed Funding (in $000s) <2015	2014 - 2015	2015 - 2016	2016 - 2017	2017 - 2018	2018 - 2019	>2019	All Years
	CONTRACT INCENTIVES	DDR	0	0	0	700	0	0	0	700
RESPONSIBLE AGENCY: **MANAGED BY FDOT**		**Total**	**0**	**0**	**0**	**700**	**0**	**0**	**0**	**700**
	DESIGN BUILD	ACNP	1,000	0	0	0	0	0	0	1,000
	DESIGN BUILD	DDR	900	31	32	33	0	0	0	995
	DESIGN BUILD	DIH	175	0	0	0	0	0	0	175
	DESIGN BUILD	STED	2,700	0	900	0	0	0	0	3,600
	DESIGN BUILD	STED	31,977	0	0	0	0	0	0	31,977
RESPONSIBLE AGENCY: **MANAGED BY FDOT**		**Total**	**36,752**	**31**	**932**	**33**	**0**	**0**	**0**	**37,748**
	ENVIRONMENTAL	STED	50	0	0	0	0	0	0	50
RESPONSIBLE AGENCY: **MANAGED BY FDOT**		**Total**	**50**	**0**	**0**	**0**	**0**	**0**	**0**	**50**
	PRELIMINARY ENGINEERING	DIH	20	0	0	0	0	0	0	20
	PRELIMINARY ENGINEERING	STED	201	0	0	0	0	0	0	201
	PRELIMINARY ENGINEERING	DI	134	0	0	0	0	0	0	134
RESPONSIBLE AGENCY: **MANAGED BY FDOT**		**Total**	**355**	**0**	**0**	**0**	**0**	**0**	**0**	**355**

*C-40 refers to page from the 2035 LRTP Cost Feasible Project List, which can be found at http://www.miamidade2035transportationplan.com/docs/Miami-Dade2035-FinancialResourcesReportAppB.pdf

HIGHWAYS

MPO Project Num:	DT4217072
LRTP Ref.:	p. 4-39, C-40*
County:	MIAMI-DADE
Roadway ID:	87075000
Lanes Exist:	8
Lanes Improved:	8
Lanes Added:	0
Project Length:	1.349
District:	06

Project Description: **SR 93/I-75 ML SYSTEM** **FROM NW 170 STREET** **TO S OF HEFT INTERCHANGE**

Type of Work: **ADD SPECIAL USE LANE**

SIS or Non-SIS: **Yes**

Extra Description:

		Proposed Funding (in $000s)							
PHASE :	Funding Source	<2015	2014 - 2015	2015 - 2016	2016 - 2017	2017 - 2018	2018 - 2019	>2019	All Years

Item Segment TOTAL ALL Years ALL Phases: 38,853

Item Number: 421707 **Item TOTAL ALL Years ALL Phases All Segments: 148,842**

*C-40 refers to page from the 2035 LRTP Cost Feasible Project List, which can be found at http://www.miamidade2035transportationplan.com/docs/Miami-Dade2035-FinancialResourcesReportAppB.pdf

HIGHWAYS

MPO Project Num:	DT4217078
LRTP Ref.:	p. 4-39, C-40*
County:	MIAMI-DADE
Roadway ID:	87075000
Lanes Exist:	8
Lanes Improved:	4
Lanes Added:	0
Project Length:	.608
District:	06

Project Description: **SR 93/I-75 ML SYSTEM FR S. OF HEFT INTCH. TO MIAMI/DADE COUNTYLINE**

Type of Work: **ADD SPECIAL USE LANE**

SIS or Non-SIS: **Yes**

Extra Description:

	PHASE :	Funding Source	Proposed Funding (in $000s) <2015	2014 - 2015	2015 - 2016	2016 - 2017	2017 - 2018	2018 - 2019	>2019	All Years
	CONTRACT INCENTIVES	DDR	0	0	0	2,125	0	0	0	2,125
RESPONSIBLE AGENCY: **MANAGED BY FDOT**		**Total**	**0**	**0**	**0**	**2,125**	**0**	**0**	**0**	**2,125**
	DESIGN BUILD	ACNP	19,390	0	0	0	0	0	0	19,390
	DESIGN BUILD	DDR	35	36	32	22	0	0	0	125
	DESIGN BUILD	DIH	103	0	0	0	0	0	0	103
	DESIGN BUILD	STED	85,845	0	0	0	0	0	0	85,845
RESPONSIBLE AGENCY: **MANAGED BY FDOT**		**Total**	**105,373**	**36**	**32**	**22**	**0**	**0**	**0**	**105,463**
	ENVIRONMENTAL	STED	50	0	0	0	0	0	0	50
RESPONSIBLE AGENCY: **MANAGED BY FDOT**		**Total**	**50**	**0**	**0**	**0**	**0**	**0**	**0**	**50**
	PRELIMINARY ENGINEERING	DI	396	0	0	0	0	0	0	396
	PRELIMINARY ENGINEERING	DIH	3	0	0	0	0	0	0	3
RESPONSIBLE AGENCY: **MANAGED BY FDOT**		**Total**	**399**	**0**	**0**	**0**	**0**	**0**	**0**	**399**

Item Segment TOTAL ALL Years ALL Phases: 108,037

Item Number: 421707 **Item TOTAL ALL Years ALL Phases All Segments: 148,842**

*C-40 refers to page from the 2035 LRTP Cost Feasible Project List, which can be found at http://www.miamidade2035transportationplan.com/docs/Miami-Dade2035-FinancialResourcesReportAppB.pdf

HIGHWAYS

MPO Project Num:	DT4217079
LRTP Ref.:	p. 4-39, C-40*
County:	MIAMI-DADE
Roadway ID:	87075000
Lanes Exist:	8
Lanes Improved:	8
Lanes Added:	0
Project Length:	1.957
District:	06

Project Description: **SR 93/I-75 ML SYSTEM** **FROM NW 170 STREET** **TO MIAMI-DADE/BROWARD CL**

Type of Work: **ITS COMMUNICATION SYSTEM** SIS or Non-SIS: **Yes**

Extra Description:

		Proposed Funding (in $000s)							
PHASE :	Funding Source	<2015	2014 - 2015	2015 - 2016	2016 - 2017	2017 - 2018	2018 - 2019	>2019	All Years
DESIGN BUILD	ACNP	0	1,910	0	0	0	0	0	1,910
RESPONSIBLE AGENCY: **MANAGED BY FDOT**	**Total**	**0**	**1,910**	**0**	**0**	**0**	**0**	**0**	**1,910**
PRELIMINARY ENGINEERING	DIH	17	0	0	0	0	0	0	17
PRELIMINARY ENGINEERING	DIS	0	10	0	0	0	0	0	10
PRELIMINARY ENGINEERING	STED	0	15	0	0	0	0	0	15
RESPONSIBLE AGENCY: **MANAGED BY FDOT**	**Total**	**17**	**25**	**0**	**0**	**0**	**0**	**0**	**42**

Item Segment TOTAL ALL Years ALL Phases: 1,952

Item Number: 421707 **Item TOTAL ALL Years ALL Phases All Segments: 148,842**

*C-40 refers to page from the 2035 LRTP Cost Feasible Project List, which can be found at http://www.miamidade2035transportationplan.com/docs/Miami-Dade2035-FinancialResourcesReportAppB.pdf

HIGHWAYS

MPO Project Num:	DT4227044
LRTP Ref.:	p. F-9
County:	DIST/ST-WIDE
Roadway ID:	
Lanes Exist:	0
Lanes Improved:	0
Lanes Added:	0
Project Length:	.000
District:	06

Project Description: **WALKSAFE PROGRAM CONTINUATION OF JUVENILE PEDESTRIAN SAFETY ED PROG**

Type of Work: **SAFETY PROJECT**

SIS or Non-SIS: **No**

Extra Description:

PHASE :	Funding Source	Proposed Funding (in $000s) <2015	2014 - 2015	2015 - 2016	2016 - 2017	2017 - 2018	2018 - 2019	>2019	All Years
PLANNING	SE	100	0	0	0	0	0	0	100
PLANNING	TALT	103	106	0	0	0	0	0	209
	Total	**203**	**106**	**0**	**0**	**0**	**0**	**0**	**309**

RESPONSIBLE AGENCY: **MANAGED BY UNIVERSITY OF MIAMI**

Item Segment TOTAL ALL Years ALL Phases: 309

Item Number: 422704 **Item TOTAL ALL Years ALL Phases All Segments: 309**

HIGHWAYS

MPO Project Num:	DT4231261
LRTP Ref.:	p. 4-34, C-32*
County:	MIAMI-DADE
Roadway ID:	87200000
Lanes Exist:	5
Lanes Improved:	0
Lanes Added:	0
Project Length:	1.660
District:	06

Project Description: **SR 836/I-95 INTERCHANGE RAMPS FROM NW 12 AVE TO I-95**

Type of Work: **INTERCHANGE IMPROVEMENT**

SIS or Non-SIS: **Yes**

Extra Description:

		Proposed Funding (in $000s)							
PHASE :	Funding Source	<2015	2014 - 2015	2015 - 2016	2016 - 2017	2017 - 2018	2018 - 2019	>2019	All Years
RIGHT OF WAY	ACNP	0	0	0	2,579	1,000	972	0	4,551
RIGHT OF WAY	DIH	0	0	0	87	0	0	0	87
RIGHT OF WAY	LF	0	0	0	2,579	1,000	972	0	4,551
RESPONSIBLE AGENCY: **MANAGED BY FDOT**	**Total**	**0**	**0**	**0**	**5,244**	**2,000**	**1,945**	**0**	**9,189**
CONSTRUCTION	ACNP	0	0	0	0	0	1,034	0	1,034
CONSTRUCTION	DI	0	0	0	0	0	0	16,734	16,734
CONSTRUCTION	LF	0	0	0	0	0	0	65,811	65,811
CONSTRUCTION	STED	0	0	0	0	0	0	48,245	48,245
CONSTRUCTION	ACNP	0	0	0	0	0	0	1,034	1,034
RESPONSIBLE AGENCY: **MANAGED BY FDOT**	**Total**	**0**	**0**	**0**	**0**	**0**	**1,034**	**131,824**	**132,859**

Item Segment TOTAL ALL Years ALL Phases: 142,048

Item Number: 423126 **Item TOTAL ALL Years ALL Phases All Segments: 142,048**

*C-32 refers to page from the 2035 LRTP Cost Feasible Project List, which can be found at http://www.miamidade2035transportationplan.com/docs/Miami-Dade2035-FinancialResourcesReportAppB.pdf

HIGHWAYS

MPO Project Num:	DT4232511
LRTP Ref.:	p. 4-38
County:	MIAMI-DADE
Roadway ID:	87090000
Lanes Exist:	4
Lanes Improved:	0
Lanes Added:	0
Project Length:	9.626
District:	06

Project Description: **SR 25/OKEECHOBEE RD. FROM SR 997/KROME AVENUE TO NW 79TH AVENUE**

Type of Work: **PD&E/EMO STUDY**

SIS or Non-SIS: **Yes**

Extra Description:

PHASE :	Funding Source	Proposed Funding (in $000s) <2015	2014 - 2015	2015 - 2016	2016 - 2017	2017 - 2018	2018 - 2019	>2019	All Years
P D & E	DIH	73	30	0	0	0	0	0	103
P D & E	DS	2	0	0	0	0	0	0	2
P D & E	NHPP	2,748	0	0	0	0	0	0	2,748
RESPONSIBLE AGENCY: **MANAGED BY FDOT**	**Total**	**2,823**	**30**	**0**	**0**	**0**	**0**	**0**	**2,853**
PRELIMINARY ENGINEERING	DIH	0	0	100	0	0	0	0	100
PRELIMINARY ENGINEERING	ACNP	0	0	1,000	0	0	0	0	1,000
RESPONSIBLE AGENCY: **MANAGED BY FDOT**	**Total**	**0**	**0**	**1,100**	**0**	**0**	**0**	**0**	**1,100**

Item Segment TOTAL ALL Years ALL Phases: 3,953

Item Number: 423251 **Item TOTAL ALL Years ALL Phases All Segments: 34,153**

HIGHWAYS

MPO Project Num:	DT4232512
LRTP Ref.:	p. 4-38
County:	MIAMI-DADE
Roadway ID:	87090000
Lanes Exist:	4
Lanes Improved:	4
Lanes Added:	0
Project Length:	4.490
District:	06

Project Description: **SR 25/OKEECHOBEE RD** **FROM WEST OF KROME AVENUE** **TO EAST OF NW 117 AVENUE**

Type of Work: **WIDEN/RESURFACE EXIST LANES**

SIS or Non-SIS: **Yes**

Extra Description:

		Proposed Funding (in $000s)							
PHASE :	Funding Source	<2015	2014 - 2015	2015 - 2016	2016 - 2017	2017 - 2018	2018 - 2019	>2019	All Years
PRELIMINARY ENGINEERING	SA	0	0	0	0	3,112	0	0	3,112
PRELIMINARY ENGINEERING	DIH	0	0	0	150	0	0	0	150
PRELIMINARY ENGINEERING	DDR	0	0	0	0	2,288	0	0	2,288
	Total	**0**	**0**	**0**	**150**	**5,400**	**0**	**0**	**5,550**

RESPONSIBLE AGENCY: **MANAGED BY FDOT**

Item Segment TOTAL ALL Years ALL Phases: 5,550

Item Number: 423251 **Item TOTAL ALL Years ALL Phases All Segments: 34,153**

HIGHWAYS

MPO Project Num:	DT4232513
LRTP Ref.:	p. 4-38
County:	MIAMI-DADE
Roadway ID:	87090000
Lanes Exist:	6
Lanes Improved:	6
Lanes Added:	2
Project Length:	.710
District:	06

Project Description: **SR 25/OKEECHOBEE RD** **FROM EAST OF NW 87 AVENUE** **TO NW 79 AVENUE**

Type of Work: **NEW ROAD CONSTRUCTION**

SIS or Non-SIS: **Yes**

Extra Description:

		Proposed Funding (in $000s)							
PHASE :	Funding Source	<2015	2014 - 2015	2015 - 2016	2016 - 2017	2017 - 2018	2018 - 2019	>2019	All Years
PRELIMINARY ENGINEERING	DDR	0	0	0	0	2,500	0	0	2,500
PRELIMINARY ENGINEERING	DIH	0	0	0	0	100	0	0	100
	Total	**0**	**0**	**0**	**0**	**2,600**	**0**	**0**	**2,600**

RESPONSIBLE AGENCY: **MANAGED BY FDOT**

Item Segment TOTAL ALL Years ALL Phases: 2,600

Item Number: 423251 **Item TOTAL ALL Years ALL Phases All Segments: 34,153**

HIGHWAYS

MPO Project Num:	DT4232514
LRTP Ref.:	p. 4-38
County:	MIAMI-DADE
Roadway ID:	87090000
Lanes Exist:	6
Lanes Improved:	6
Lanes Added:	0
Project Length:	1.194
District:	06

Project Description: **SR 25/OKEECHOBEE RD FROM EAST OF NW 116 WAY TO EAST OF NW 87 AVENUE**

Type of Work: **NEW ROAD CONSTRUCTION**

SIS or Non-SIS: **Yes**

Extra Description:

		Proposed Funding (in $000s)							
PHASE :	Funding Source	<2015	2014 - 2015	2015 - 2016	2016 - 2017	2017 - 2018	2018 - 2019	>2019	All Years
PRELIMINARY ENGINEERING	DDR	0	0	0	2,800	0	0	0	2,800
PRELIMINARY ENGINEERING	DIH	0	0	0	100	0	0	0	100
PRELIMINARY ENGINEERING	DS	0	0	0	3,310	0	0	0	3,310
PRELIMINARY ENGINEERING	SA	0	0	0	6,890	0	0	0	6,890
	Total	**0**	**0**	**0**	**13,100**	**0**	**0**	**0**	**13,100**

RESPONSIBLE AGENCY: **MANAGED BY FDOT**

Item Segment TOTAL ALL Years ALL Phases: 13,100

Item Number: 423251 **Item TOTAL ALL Years ALL Phases All Segments: 34,153**

HIGHWAYS

MPO Project Num:	DT4232515
LRTP Ref.:	p. 4-38
County:	MIAMI-DADE
Roadway ID:	87090000
Lanes Exist:	6
Lanes Improved:	6
Lanes Added:	0
Project Length:	1.836
District:	06

Project Description: **SR 25/OKEECHOBEE RD** **FROM EAST OF NW 107 AVENUE** **TO EAST OF NW 116 WAY**

Type of Work: **NEW ROAD CONSTRUCTION**

SIS or Non-SIS: **Yes**

Extra Description:

		Proposed Funding (in $000s)							
PHASE :	Funding Source	<2015	2014 - 2015	2015 - 2016	2016 - 2017	2017 - 2018	2018 - 2019	>2019	All Years
PRELIMINARY ENGINEERING	DDR	0	0	0	0	5,200	0	0	5,200
PRELIMINARY ENGINEERING	DIH	0	0	0	0	150	0	0	150
	Total	**0**	**0**	**0**	**0**	**5,350**	**0**	**0**	**5,350**

RESPONSIBLE AGENCY: **MANAGED BY FDOT**

Item Segment TOTAL ALL Years ALL Phases: 5,350

Item Number: 423251 **Item TOTAL ALL Years ALL Phases All Segments: 34,153**

HIGHWAYS

MPO Project Num:	DT4232516
LRTP Ref.:	p. 4-38
County:	MIAMI-DADE
Roadway ID:	87090000
Lanes Exist:	5
Lanes Improved:	5
Lanes Added:	0
Project Length:	2.507
District:	06

Project Description: **SR 25/OKEECHOBEE RD** **FROM EAST OF NW 117 AVENUE** **TO EAST OF NW 107 AVENUE**

Type of Work: **WIDEN/RESURFACE EXIST LANES**

SIS or Non-SIS: **Yes**

Extra Description:

		Proposed Funding (in $000s)							
PHASE :	Funding Source	<2015	2014 - 2015	2015 - 2016	2016 - 2017	2017 - 2018	2018 - 2019	>2019	All Years
PRELIMINARY ENGINEERING	SA	0	0	0	3,500	0	0	0	3,500
PRELIMINARY ENGINEERING	DIH	0	0	0	100	0	0	0	100
	Total	**0**	**0**	**0**	**3,600**	**0**	**0**	**0**	**3,600**

RESPONSIBLE AGENCY: **MANAGED BY FDOT**

Item Segment TOTAL ALL Years ALL Phases: 3,600

Item Number: 423251 **Item TOTAL ALL Years ALL Phases All Segments: 34,153**

HIGHWAYS

MPO Project Num:	DT4234481
LRTP Ref.:	p. F-9
County:	DIST/ST-WIDE
Roadway ID:	
Lanes Exist:	0
Lanes Improved:	0
Lanes Added:	0
Project Length:	.000
District:	06

Project Description: **DISTRICTWIDE ROW MONUMENTATION CONSULTANT CONTRACT**

Type of Work: **PRELIMINARY ENGINEERING**

SIS or Non-SIS: **No**

Extra Description:

PHASE :	Funding Source	Proposed Funding (in $000s) <2015	2014 - 2015	2015 - 2016	2016 - 2017	2017 - 2018	2018 - 2019	>2019	All Years
PRELIMINARY ENGINEERING	DIH	24	10	10	10	10	10	0	74
PRELIMINARY ENGINEERING	DS	1,150	100	200	200	200	200	0	2,050
	Total	**1,174**	**110**	**210**	**210**	**210**	**210**	**0**	**2,124**

RESPONSIBLE AGENCY: **MANAGED BY FDOT**

Item Segment TOTAL ALL Years ALL Phases: 2,124

Item Number: 423448 **Item TOTAL ALL Years ALL Phases All Segments: 2,124**

HIGHWAYS

MPO Project Num:	DT4234521
LRTP Ref.:	p. F-9
County:	MIAMI-DADE
Roadway ID:	87270000
Lanes Exist:	10
Lanes Improved:	0
Lanes Added:	0
Project Length:	.750
District:	06

Project Description: **SR 9A/I-95** **FROM N.W. 8TH STREET** **TO N.W. 17TH STREET**

Type of Work: **LANDSCAPING**

SIS or Non-SIS: **Yes**

Extra Description:

PHASE :	Funding Source	Proposed Funding (in $000s) <2015	2014 - 2015	2015 - 2016	2016 - 2017	2017 - 2018	2018 - 2019	>2019	All Years
PRELIMINARY ENGINEERING		192	0	0	0	0	0	0	192
RESPONSIBLE AGENCY: **MANAGED BY FDOT**	**Total**	**192**	**0**	**0**	**0**	**0**	**0**	**0**	**192**
CONSTRUCTION		65	0	0	0	0	0	0	65
CONSTRUCTION		1,390	0	0	0	0	0	0	1,390
RESPONSIBLE AGENCY: **MANAGED BY FDOT**	**Total**	**1,455**	**0**	**0**	**0**	**0**	**0**	**0**	**1,455**

Item Segment TOTAL ALL Years ALL Phases: 1,647

Item Number: 423452 **Item TOTAL ALL Years ALL Phases All Segments: 9,836**

HIGHWAYS

MPO Project Num:	DT4234522
LRTP Ref.:	p. F-9
County:	MIAMI-DADE
Roadway ID:	87270000
Lanes Exist:	6
Lanes Improved:	0
Lanes Added:	0
Project Length:	.855
District:	06

Project Description: **SR 9A/I-95** **FROM NW 32ND STREET** **TO NW 47TH TERRACE**

Type of Work: **LANDSCAPING**

SIS or Non-SIS: **Yes**

Extra Description:

PHASE :	Funding Source	Proposed Funding (in $000s) <2015	2014 - 2015	2015 - 2016	2016 - 2017	2017 - 2018	2018 - 2019	>2019	All Years
PRELIMINARY ENGINEERING		168	0	0	0	0	0	0	168
RESPONSIBLE AGENCY: **MANAGED BY FDOT**	**Total**	**168**	**0**	**0**	**0**	**0**	**0**	**0**	**168**
CONSTRUCTION		1,749	0	0	0	0	0	0	1,749
CONSTRUCTION		3	0	0	0	0	0	0	3
CONSTRUCTION		370	0	0	0	0	0	0	370
RESPONSIBLE AGENCY: **MANAGED BY FDOT**	**Total**	**2,123**	**0**	**0**	**0**	**0**	**0**	**0**	**2,123**

Item Segment TOTAL ALL Years ALL Phases: 2,290

Item Number: 423452 **Item TOTAL ALL Years ALL Phases All Segments: 9,836**

HIGHWAYS

MPO Project Num:	DT4234523
LRTP Ref.:	p. F-9
County:	MIAMI-DADE
Roadway ID:	87270000
Lanes Exist:	10
Lanes Improved:	0
Lanes Added:	0
Project Length:	1.060
District:	06

Project Description: **SR 9A/I-95** **FROM N.W. 155TH STREET** **TO N.W. 170TH STREET**

Type of Work: **LANDSCAPING**

SIS or Non-SIS: **Yes**

Extra Description:

PHASE :	Funding Source	Proposed Funding (in $000s) <2015	2014 - 2015	2015 - 2016	2016 - 2017	2017 - 2018	2018 - 2019	>2019	All Years
PRELIMINARY ENGINEERING	DDR	28	0	0	0	225	0	0	253
PRELIMINARY ENGINEERING	DIH	10	0	0	0	30	0	0	40
PRELIMINARY ENGINEERING	DS	198	0	0	0	0	0	0	198
	Total	**235**	**0**	**0**	**0**	**255**	**0**	**0**	**490**
CONSTRUCTION	DDR	0	0	0	0	0	0	125	125
CONSTRUCTION	DIH	0	0	0	0	0	0	71	71
CONSTRUCTION	SA	0	0	0	0	0	0	5,212	5,212
	Total	**0**	**0**	**0**	**0**	**0**	**0**	**5,408**	**5,408**

RESPONSIBLE AGENCY: **MANAGED BY FDOT**

RESPONSIBLE AGENCY: **MANAGED BY FDOT**

Item Segment TOTAL ALL Years ALL Phases: 5,898

Item Number: 423452 **Item TOTAL ALL Years ALL Phases All Segments: 9,836**

HIGHWAYS

MPO Project Num:	DT4244071
LRTP Ref.:	p. F-9
County:	MIAMI-DADE
Roadway ID:	87053001
Lanes Exist:	4
Lanes Improved:	0
Lanes Added:	0
Project Length:	.418
District:	06

Project Description: **SR 968/SW 1ST STREET AT MIAMI RIVER (BRIDGE #870660)**

Type of Work: **BRIDGE REPLACEMENT**

SIS or Non-SIS: **No**

Extra Description:

	PHASE :	Funding Source	Proposed Funding (in $000s) <2015	2014 - 2015	2015 - 2016	2016 - 2017	2017 - 2018	2018 - 2019	>2019	All Years
	P D & E	ACBR	298	0	0	0	0	0	0	298
	P D & E	BRT	1,000	0	0	0	0	0	0	1,000
	P D & E	DIH	132	0	0	0	0	0	0	132
RESPONSIBLE AGENCY: **MANAGED BY FDOT**		**Total**	**1,430**	**0**	**0**	**0**	**0**	**0**	**0**	**1,430**
	PRELIMINARY ENGINEERING	DDR	19	0	0	0	0	0	0	19
	PRELIMINARY ENGINEERING	DIH	70	70	70	0	0	0	0	210
	PRELIMINARY ENGINEERING	ACSB	3,878	0	0	0	0	0	0	3,878
RESPONSIBLE AGENCY: **MANAGED BY FDOT**		**Total**	**3,967**	**70**	**70**	**0**	**0**	**0**	**0**	**4,107**
	RIGHT OF WAY	ACSB	0	0	2,654	2,000	0	0	0	4,654
RESPONSIBLE AGENCY: **MANAGED BY FDOT**		**Total**	**0**	**0**	**2,654**	**2,000**	**0**	**0**	**0**	**4,654**
	CONSTRUCTION	ACSB	0	0	0	0	79,090	2,426	0	81,515
	CONSTRUCTION	BRP	0	0	0	0	0	3,465	0	3,465
RESPONSIBLE AGENCY: **MANAGED BY FDOT**		**Total**	**0**	**0**	**0**	**0**	**79,090**	**5,891**	**0**	**84,980**

Item Segment TOTAL ALL Years ALL Phases: 95,172

Item Number: 424407 **Item TOTAL ALL Years ALL Phases All Segments: 95,172**

HIGHWAYS

MPO Project Num:	DT4249081
LRTP Ref.:	p. F-9
County:	DIST/ST-WIDE
Roadway ID:	
Lanes Exist:	0
Lanes Improved:	0
Lanes Added:	0
Project Length:	.000
District:	04

Project Description: **D/W MATERIALS LAB MATERIAL TESTING CONSTRUCTION SUPPORT**

Type of Work: **INSPECT CONSTRUCTION PROJS.**

SIS or Non-SIS: **No**

Extra Description:

PHASE :	Funding Source	Proposed Funding (in $000s) <2015	2014 - 2015	2015 - 2016	2016 - 2017	2017 - 2018	2018 - 2019	>2019	All Years
CONSTRUCTION		350	0	0	0	0	0	0	350
	Total	**350**	**0**	**0**	**0**	**0**	**0**	**0**	**350**

RESPONSIBLE AGENCY: **MANAGED BY FDOT**

Item Segment TOTAL ALL Years ALL Phases: 350

Item Number: 424908 **Item TOTAL ALL Years ALL Phases All Segments: 2,250**

MPO Project Num:	DT4249082
LRTP Ref.:	p. F-9
County:	DIST/ST-WIDE
Roadway ID:	
Lanes Exist:	0
Lanes Improved:	0
Lanes Added:	0
Project Length:	.000
District:	04

Project Description: **D/W MATERIALS LAB MATERIAL TESTING CONSTRUCTION SUPPORT**

Type of Work: **INSPECT CONSTRUCTION PROJS.**

SIS or Non-SIS: **No**

Extra Description:

PHASE :	Funding Source	Proposed Funding (in $000s) <2015	2014 - 2015	2015 - 2016	2016 - 2017	2017 - 2018	2018 - 2019	>2019	All Years
CONSTRUCTION	DS	200	100	100	0	0	0	0	400
	Total	**200**	**100**	**100**	**0**	**0**	**0**	**0**	**400**

RESPONSIBLE AGENCY: **MANAGED BY FDOT**

Item Segment TOTAL ALL Years ALL Phases: 400

Item Number: 424908 **Item TOTAL ALL Years ALL Phases All Segments: 2,250**

HIGHWAYS

MPO Project Num:	DT4249083
LRTP Ref.:	p. F-9
County:	DIST/ST-WIDE
Roadway ID:	
Lanes Exist:	0
Lanes Improved:	0
Lanes Added:	0
Project Length:	.000
District:	04

Project Description: **D/W MATERIAL TESTING AND CONSTRUCTION SUPPORT FOR D4 AND D6**

Type of Work: **INSPECT CONSTRUCTION PROJS.**

SIS or Non-SIS: **No**

Extra Description:

PHASE :	Funding Source	Proposed Funding (in $000s) <2015	2014 - 2015	2015 - 2016	2016 - 2017	2017 - 2018	2018 - 2019	>2019	All Years
CONSTRUCTION	DS	300	100	100	0	0	0	0	500
	Total	**300**	**100**	**100**	**0**	**0**	**0**	**0**	**500**

RESPONSIBLE AGENCY: **MANAGED BY FDOT**

Item Segment TOTAL ALL Years ALL Phases: 500

Item Number: 424908 **Item TOTAL ALL Years ALL Phases All Segments: 2,250**

MPO Project Num:	DT4249086
LRTP Ref.:	p. F-9
County:	DIST/ST-WIDE
Roadway ID:	
Lanes Exist:	0
Lanes Improved:	0
Lanes Added:	0
Project Length:	.000
District:	04

Project Description: **D/W MATERIALS LAB MATERIAL TESTING CONSTRUCTION SUPPORT**

Type of Work: **INSPECT CONSTRUCTION PROJS.**

SIS or Non-SIS: **No**

Extra Description:

PHASE :	Funding Source	Proposed Funding (in $000s) <2015	2014 - 2015	2015 - 2016	2016 - 2017	2017 - 2018	2018 - 2019	>2019	All Years
CONSTRUCTION	DS	100	100	100	100	0	0	0	400
	Total	**100**	**100**	**100**	**100**	**0**	**0**	**0**	**400**

RESPONSIBLE AGENCY: **MANAGED BY FDOT**

Item Segment TOTAL ALL Years ALL Phases: 400

Item Number: 424908 **Item TOTAL ALL Years ALL Phases All Segments: 2,250**

HIGHWAYS

MPO Project Num:	DT4249087
LRTP Ref.:	p. F-9
County:	DIST/ST-WIDE
Roadway ID:	
Lanes Exist:	0
Lanes Improved:	0
Lanes Added:	0
Project Length:	.000
District:	04

Project Description: **D/W MATERIALS LAB MATERIAL TESTING CONSTRUCTION SUPPORT**

Type of Work: **INSPECT CONSTRUCTION PROJS.**

SIS or Non-SIS: **No**

Extra Description:

PHASE :	Funding Source	Proposed Funding (in $000s) <2015	2014 - 2015	2015 - 2016	2016 - 2017	2017 - 2018	2018 - 2019	>2019	All Years
CONSTRUCTION	DS	0	0	100	100	100	100	0	400
	Total	**0**	**0**	**100**	**100**	**100**	**100**	**0**	**400**

RESPONSIBLE AGENCY: **MANAGED BY FDOT**

Item Segment TOTAL ALL Years ALL Phases: 400

Item Number: 424908 **Item TOTAL ALL Years ALL Phases All Segments: 2,250**

MPO Project Num:	DT4249088
LRTP Ref.:	p. F-9
County:	DIST/ST-WIDE
Roadway ID:	
Lanes Exist:	0
Lanes Improved:	0
Lanes Added:	0
Project Length:	.000
District:	04

Project Description: **D/W MATERIALS LAB MATERIAL TESTING CONSTRUCTION SUPPORT**

Type of Work: **INSPECT CONSTRUCTION PROJS.**

SIS or Non-SIS: **No**

Extra Description:

PHASE :	Funding Source	Proposed Funding (in $000s) <2015	2014 - 2015	2015 - 2016	2016 - 2017	2017 - 2018	2018 - 2019	>2019	All Years
CONSTRUCTION	DS	0	0	0	100	100	0	0	200
	Total	**0**	**0**	**0**	**100**	**100**	**0**	**0**	**200**

RESPONSIBLE AGENCY: **MANAGED BY FDOT**

Item Segment TOTAL ALL Years ALL Phases: 200

Item Number: 424908 **Item TOTAL ALL Years ALL Phases All Segments: 2,250**

HIGHWAYS

MPO Project Num:	DT4251441
LRTP Ref.:	p. F-9
County:	DIST/ST-WIDE
Roadway ID:	
Lanes Exist:	0
Lanes Improved:	0
Lanes Added:	0
Project Length:	.000
District:	06

Project Description: **DISTRICTWIDE GENERAL CONSULTANT FOR PLANS REVIEW & DESIGN SERVICES**

Type of Work: **PRELIMINARY ENGINEERING**

SIS or Non-SIS: **No**

Extra Description:

PHASE :	Funding Source	Proposed Funding (in $000s) <2015	2014 - 2015	2015 - 2016	2016 - 2017	2017 - 2018	2018 - 2019	>2019	All Years
PRELIMINARY ENGINEERING	DIH	82	50	50	50	50	0	0	282
PRELIMINARY ENGINEERING	DS	4,647	500	500	500	500	0	0	6,647
	Total	**4,729**	**550**	**550**	**550**	**550**	**0**	**0**	**6,929**

RESPONSIBLE AGENCY: **MANAGED BY FDOT**

Item Segment TOTAL ALL Years ALL Phases: 6,929

Item Number: 425144 **Item TOTAL ALL Years ALL Phases All Segments: 6,929**

HIGHWAYS

MPO Project Num:	DT4252161
LRTP Ref.:	p. F-9
County:	MIAMI-DADE
Roadway ID:	87270000
Lanes Exist:	3
Lanes Improved:	3
Lanes Added:	0
Project Length:	.232
District:	06

Project Description: **SR 9A/I-95** **AT SR 860/MIA GDNS DRIVE (INSTALL RAMP SHOULDER)**

Type of Work: **INTERSECTION IMPROVEMENT**

SIS or Non-SIS: **Yes**

Extra Description:

	PHASE :	Funding Source	Proposed Funding (in $000s) <2015	2014 - 2015	2015 - 2016	2016 - 2017	2017 - 2018	2018 - 2019	>2019	All Years
	PRELIMINARY ENGINEERING		109	0	0	0	0	0	0	109
RESPONSIBLE AGENCY: **MANAGED BY FDOT**		**Total**	**109**	**0**	**0**	**0**	**0**	**0**	**0**	**109**
	CONSTRUCTION		1	0	0	0	0	0	0	1
	CONSTRUCTION		9	0	0	0	0	0	0	9
	CONSTRUCTION		333	0	0	0	0	0	0	333
RESPONSIBLE AGENCY: **MANAGED BY FDOT**		**Total**	**343**	**0**	**0**	**0**	**0**	**0**	**0**	**343**

Item Segment TOTAL ALL Years ALL Phases: 453

Item Number: 425216 **Item TOTAL ALL Years ALL Phases All Segments: 1,763**

HIGHWAYS

MPO Project Num:	DT4252162
LRTP Ref.:	p. F-9
County:	MIAMI-DADE
Roadway ID:	87270215
Lanes Exist:	2
Lanes Improved:	2
Lanes Added:	0
Project Length:	.236
District:	06

Project Description: **SR 9/I-95 RAMPS AT SR 860 MIAMI GARDENS DRIVE**

Type of Work: **RESURFACING**

SIS or Non-SIS: **No**

Extra Description:

PHASE :	Funding Source	Proposed Funding (in $000s) <2015	2014 - 2015	2015 - 2016	2016 - 2017	2017 - 2018	2018 - 2019	>2019	All Years
PRELIMINARY ENGINEERING	DIH	0	35	0	0	0	0	0	35
PRELIMINARY ENGINEERING	DS	0	150	0	0	0	0	0	150
RESPONSIBLE AGENCY: **MANAGED BY FDOT**	**Total**	**0**	**185**	**0**	**0**	**0**	**0**	**0**	**185**
CONSTRUCTION	DDR	0	0	0	184	0	0	0	184
CONSTRUCTION	DIH	0	0	0	71	0	0	0	71
CONSTRUCTION	DS	0	0	0	870	0	0	0	870
RESPONSIBLE AGENCY: **MANAGED BY FDOT**	**Total**	**0**	**0**	**0**	**1,126**	**0**	**0**	**0**	**1,126**

Item Segment TOTAL ALL Years ALL Phases: 1,311

Item Number: 425216 **Item TOTAL ALL Years ALL Phases All Segments: 1,763**

HIGHWAYS

MPO Project Num:	DT4252711
LRTP Ref.:	p. F-9
County:	MIAMI-DADE
Roadway ID:	87053000
Lanes Exist:	4
Lanes Improved:	0
Lanes Added:	0
Project Length:	3.048
District:	06

Project Description: **SR 968/FLAGLER ST. FROM SW 72 AVENUE TO SW 42 AVENUE**

Type of Work: **SAFETY PROJECT**

SIS or Non-SIS: **No**

Extra Description:

	PHASE :	Funding Source	Proposed Funding (in $000s) <2015	2014 - 2015	2015 - 2016	2016 - 2017	2017 - 2018	2018 - 2019	>2019	All Years
	PRELIMINARY ENGINEERING		363	0	0	0	0	0	0	363
RESPONSIBLE AGENCY: **MANAGED BY FDOT**		**Total**	**363**	**0**	**0**	**0**	**0**	**0**	**0**	**363**
	RAILROAD & UTILITES		9	0	0	0	0	0	0	9
RESPONSIBLE AGENCY: **MANAGED BY FDOT**		**Total**	**9**	**0**	**0**	**0**	**0**	**0**	**0**	**9**
	RIGHT OF WAY		1	0	0	0	0	0	0	1
RESPONSIBLE AGENCY: **MANAGED BY FDOT**		**Total**	**1**	**0**	**0**	**0**	**0**	**0**	**0**	**1**
	CONSTRUCTION		77	0	0	0	0	0	0	77
	CONSTRUCTION		32	0	0	0	0	0	0	32
	CONSTRUCTION		1,121	0	0	0	0	0	0	1,121
RESPONSIBLE AGENCY: **MANAGED BY FDOT**		**Total**	**1,229**	**0**	**0**	**0**	**0**	**0**	**0**	**1,229**

Item Segment TOTAL ALL Years ALL Phases: 1,601

Item Number: 425271 Item TOTAL ALL Years ALL Phases All Segments: 7,956

HIGHWAYS

MPO Project Num:	DT4252712
LRTP Ref.:	p. F-9
County:	MIAMI-DADE
Roadway ID:	87053000
Lanes Exist:	4
Lanes Improved:	4
Lanes Added:	0
Project Length:	1.539
District:	06

Project Description: **SR 968/FLAGLER ST. FROM SW 42 AVENUE TO SW 27 AVENUE**

Type of Work: **SAFETY PROJECT**

SIS or Non-SIS: **No**

Extra Description:

	PHASE :	Funding Source	Proposed Funding (in $000s) <2015	2014 - 2015	2015 - 2016	2016 - 2017	2017 - 2018	2018 - 2019	>2019	All Years
	PRELIMINARY ENGINEERING		181	0	0	0	0	0	0	181
RESPONSIBLE AGENCY: **MANAGED BY FDOT**		**Total**	**181**	**0**	**0**	**0**	**0**	**0**	**0**	**181**
	RAILROAD & UTILITES		7	0	0	0	0	0	0	7
RESPONSIBLE AGENCY: **MANAGED BY FDOT**		**Total**	**7**	**0**	**0**	**0**	**0**	**0**	**0**	**7**
	CONSTRUCTION		20	0	0	0	0	0	0	20
	CONSTRUCTION		64	0	0	0	0	0	0	64
	CONSTRUCTION		786	0	0	0	0	0	0	786
RESPONSIBLE AGENCY: **MANAGED BY FDOT**		**Total**	**870**	**0**	**0**	**0**	**0**	**0**	**0**	**870**

Item Segment TOTAL ALL Years ALL Phases: 1,059

Item Number: 425271 **Item TOTAL ALL Years ALL Phases All Segments: 7,956**

HIGHWAYS

MPO Project Num:	DT4252713
LRTP Ref.:	p. F-9
County:	MIAMI-DADE
Roadway ID:	87053000
Lanes Exist:	4
Lanes Improved:	4
Lanes Added:	0
Project Length:	4.267
District:	06

Project Description: **SR 968/FLAGLER ST. FROM W OF 69 AVENUE TO W OF SR 9/NW 27TH AVE**

Type of Work: **RESURFACING**

SIS or Non-SIS: **No**

Extra Description:

PHASE :	Funding Source	Proposed Funding (in $000s) <2015	2014 - 2015	2015 - 2016	2016 - 2017	2017 - 2018	2018 - 2019	>2019	All Years
PRELIMINARY ENGINEERING	DIH	80	0	0	0	0	0	0	80
PRELIMINARY ENGINEERING	DDR	800	0	0	0	0	0	0	800
RESPONSIBLE AGENCY: **MANAGED BY FDOT**	**Total**	**880**	**0**	**0**	**0**	**0**	**0**	**0**	**880**
CONSTRUCTION	DIH	0	0	0	443	0	0	0	443
CONSTRUCTION	DS	0	0	0	351	617	0	0	968
CONSTRUCTION	SA	0	0	0	3,005	0	0	0	3,005
RESPONSIBLE AGENCY: **MANAGED BY FDOT**	**Total**	**0**	**0**	**0**	**3,799**	**617**	**0**	**0**	**4,416**

Item Segment TOTAL ALL Years ALL Phases: 5,296

Item Number: 425271 Item TOTAL ALL Years ALL Phases All Segments: 7,956

HIGHWAYS

MPO Project Num:	DT4254021
LRTP Ref.:	p. F-9
County:	DIST/ST-WIDE
Roadway ID:	
Lanes Exist:	0
Lanes Improved:	0
Lanes Added:	0
Project Length:	.000
District:	06

Project Description: **DISTRICTWIDE LANDSCAPE DESIGN CONSULTANT**

Type of Work: **LANDSCAPING**

SIS or Non-SIS: **No**

Extra Description:

PHASE :	Funding Source	Proposed Funding (in $000s) <2015	2014 - 2015	2015 - 2016	2016 - 2017	2017 - 2018	2018 - 2019	>2019	All Years
PRELIMINARY ENGINEERING	DIH	92	25	25	25	25	0	0	192
PRELIMINARY ENGINEERING	DS	1,410	300	400	600	300	300	0	3,310
	Total	**1,502**	**325**	**425**	**625**	**325**	**300**	**0**	**3,502**

RESPONSIBLE AGENCY: **MANAGED BY FDOT**

Item Segment TOTAL ALL Years ALL Phases: 3,502

Item Number: 425402 **Item TOTAL ALL Years ALL Phases All Segments: 3,502**

HIGHWAYS

MPO Project Num:	DT4255981
LRTP Ref.:	p. F-9
County:	MIAMI-DADE
Roadway ID:	87140000
Lanes Exist:	4
Lanes Improved:	4
Lanes Added:	0
Project Length:	2.040
District:	06

Project Description: **SR 7/NW 7 AVENUE** **FROM NW 8 STREET** **TO NW 36 STREET**

Type of Work: **FLEXIBLE PAVEMENT RECONSTRUCT.** SIS or Non-SIS: **No**

Extra Description:

	PHASE :	Funding Source	Proposed Funding (in $000s) <2015	2014 - 2015	2015 - 2016	2016 - 2017	2017 - 2018	2018 - 2019	>2019	All Years
	CONTRACT INCENTIVES	SA	0	0	0	650	0	0	0	650
RESPONSIBLE AGENCY: **MANAGED BY FDOT**		**Total**	**0**	**0**	**0**	**650**	**0**	**0**	**0**	**650**
	PRELIMINARY ENGINEERING	DDR	320	0	0	0	0	0	0	320
	PRELIMINARY ENGINEERING	DIH	439	0	0	0	0	0	0	439
	PRELIMINARY ENGINEERING	DS	91	0	0	0	0	0	0	91
RESPONSIBLE AGENCY: **MANAGED BY FDOT**		**Total**	**849**	**0**	**0**	**0**	**0**	**0**	**0**	**849**
	RIGHT OF WAY	DIH	60	0	0	0	0	0	0	60
	RIGHT OF WAY	DS	165	136	0	0	0	0	0	300
RESPONSIBLE AGENCY: **MANAGED BY FDOT**		**Total**	**225**	**136**	**0**	**0**	**0**	**0**	**0**	**360**
	CONSTRUCTION	DDR	0	5,420	0	0	0	0	0	5,420
	CONSTRUCTION	DS	0	258	0	0	0	0	0	258
	CONSTRUCTION	EB	0	1,245	0	0	0	0	0	1,245
	CONSTRUCTION	SA	0	10,821	0	0	0	0	0	10,821
RESPONSIBLE AGENCY: **MANAGED BY FDOT**		**Total**	**0**	**17,743**	**0**	**0**	**0**	**0**	**0**	**17,743**

HIGHWAYS

MPO Project Num:	DT4255981
LRTP Ref.:	p. F-9
County:	MIAMI-DADE
Roadway ID:	87140000
Lanes Exist:	4
Lanes Improved:	4
Lanes Added:	0
Project Length:	2.040
District:	06

Project Description: **SR 7/NW 7 AVENUE** **FROM NW 8 STREET** **TO NW 36 STREET**

Type of Work: **FLEXIBLE PAVEMENT RECONSTRUCT.** SIS or Non-SIS: **No**

Extra Description:

		Proposed Funding (in $000s)							
PHASE :	Funding Source	<2015	2014 - 2015	2015 - 2016	2016 - 2017	2017 - 2018	2018 - 2019	>2019	All Years

Item Segment TOTAL ALL Years ALL Phases: 19,602

Item Number: 425598 **Item TOTAL ALL Years ALL Phases All Segments: 19,753**

HIGHWAYS

MPO Project Num:	DT4255982
LRTP Ref.:	p. F-9
County:	MIAMI-DADE
Roadway ID:	87140000
Lanes Exist:	4
Lanes Improved:	4
Lanes Added:	0
Project Length:	1.882
District:	06

Project Description: **SR 7/NW 7TH AVE** **FROM NW 6TH STREET** **TO NW 32ND STREET**

Type of Work: **INTERSECTION IMPROVEMENT** SIS or Non-SIS: **No**

Extra Description:

		Proposed Funding (in $000s)							
PHASE :	Funding Source	<2015	2014 - 2015	2015 - 2016	2016 - 2017	2017 - 2018	2018 - 2019	>2019	All Years
PRELIMINARY ENGINEERING		77	0	0	0	0	0	0	77
RESPONSIBLE AGENCY: **MANAGED BY FDOT**	**Total**	**77**	**0**	**0**	**0**	**0**	**0**	**0**	**77**
CONSTRUCTION		45	0	0	0	0	0	0	45
CONSTRUCTION		26	0	0	0	0	0	0	26
CONSTRUCTION		3	0	0	0	0	0	0	3
RESPONSIBLE AGENCY: **MANAGED BY FDOT**	**Total**	**74**	**0**	**0**	**0**	**0**	**0**	**0**	**74**

Item Segment TOTAL ALL Years ALL Phases: 150

Item Number: 425598 **Item TOTAL ALL Years ALL Phases All Segments: 19,753**

HIGHWAYS

MPO Project Num:	DT4259791
LRTP Ref.:	p. F-9
County:	MIAMI-DADE
Roadway ID:	87220000
Lanes Exist:	3
Lanes Improved:	3
Lanes Added:	0
Project Length:	.683
District:	06

Project Description: **SR 948/NW 36TH ST** **FROM W OF LEE DRIVE** **TO E OF OKEECHOBEE ROAD**

Type of Work: **RESURFACING**

SIS or Non-SIS: **No**

Extra Description:

PHASE :	Funding Source	Proposed Funding (in $000s) <2015	2014 - 2015	2015 - 2016	2016 - 2017	2017 - 2018	2018 - 2019	>2019	All Years
DESIGN BUILD		904	0	0	0	0	0	0	904
RESPONSIBLE AGENCY: **MANAGED BY FDOT**	**Total**	**904**	**0**	**0**	**0**	**0**	**0**	**0**	**904**
PRELIMINARY ENGINEERING		132	0	0	0	0	0	0	132
RESPONSIBLE AGENCY: **MANAGED BY FDOT**	**Total**	**132**	**0**	**0**	**0**	**0**	**0**	**0**	**132**
RAILROAD & UTILITES		2	0	0	0	0	0	0	2
RAILROAD & UTILITES		3	0	0	0	0	0	0	3
RESPONSIBLE AGENCY: **MANAGED BY FDOT**	**Total**	**6**	**0**	**0**	**0**	**0**	**0**	**0**	**6**

Item Segment TOTAL ALL Years ALL Phases: 1,041

Item Number: 425979 **Item TOTAL ALL Years ALL Phases All Segments: 3,489**

HIGHWAYS

MPO Project Num:	DT4259792
LRTP Ref.:	p. F-9
County:	MIAMI-DADE
Roadway ID:	87090000
Lanes Exist:	3
Lanes Improved:	3
Lanes Added:	0
Project Length:	1.506
District:	06

Project Description: **SR 25/OKEECHOBEE RD. FROM W OF SE 7 AVENUE TO N OF NW 36 STREET**

Type of Work: **RESURFACING**

SIS or Non-SIS: **No**

Extra Description:

PHASE :	Funding Source	Proposed Funding (in $000s) <2015	2014 - 2015	2015 - 2016	2016 - 2017	2017 - 2018	2018 - 2019	>2019	All Years
PRELIMINARY ENGINEERING	ACSA	0	400	0	0	0	0	0	400
PRELIMINARY ENGINEERING	DIH	0	40	0	0	0	0	0	40
RESPONSIBLE AGENCY: **MANAGED BY FDOT**	**Total**	**0**	**440**	**0**	**0**	**0**	**0**	**0**	**440**
CONSTRUCTION	DDR	0	0	0	0	1,997	0	0	1,997
CONSTRUCTION	DIH	0	0	0	0	11	0	0	11
RESPONSIBLE AGENCY: **MANAGED BY FDOT**	**Total**	**0**	**0**	**0**	**0**	**2,008**	**0**	**0**	**2,008**

Item Segment TOTAL ALL Years ALL Phases: 2,448

Item Number: 425979 **Item TOTAL ALL Years ALL Phases All Segments: 3,489**

HIGHWAYS

MPO Project Num:	DT4261111
LRTP Ref.:	p. F-9
County:	MIAMI-DADE
Roadway ID:	87674511
Lanes Exist:	2
Lanes Improved:	0
Lanes Added:	0
Project Length:	.032
District:	06

Project Description: **CITY OF CORAL GABLES ALHAMBRA CIRCLE AT CORAL GABLES CANL-N.OF SW 40 ST**

Type of Work: **BRIDGE-REPAIR/REHABILITATION**

SIS or Non-SIS: **No**

Extra Description:

PHASE :	Funding Source	Proposed Funding (in $000s) <2015	2014 - 2015	2015 - 2016	2016 - 2017	2017 - 2018	2018 - 2019	>2019	All Years
PRELIMINARY ENGINEERING	BRTZ	78	0	0	0	0	0	0	78
	Total	**78**	**0**	**0**	**0**	**0**	**0**	**0**	**78**
CONSTRUCTION	ACBZ	435	109	0	0	0	0	0	544
	Total	**435**	**109**	**0**	**0**	**0**	**0**	**0**	**544**

RESPONSIBLE AGENCY: **MANAGED BY FDOT**

RESPONSIBLE AGENCY: **MANAGED BY FDOT**

Item Segment TOTAL ALL Years ALL Phases: 622

Item Number: 426111 **Item TOTAL ALL Years ALL Phases All Segments: 622**

HIGHWAYS

MPO Project Num:	DT4261131
LRTP Ref.:	p. F-9
County:	MIAMI-DADE
Roadway ID:	87000443
Lanes Exist:	2
Lanes Improved:	0
Lanes Added:	0
Project Length:	.006
District:	06

Project Description: **NW 34 AVENUE OVER COMFORT CANAL (CITY OF MIAMI)**

Type of Work: **BRIDGE REPLACEMENT**

SIS or Non-SIS: **No**

Extra Description:

PHASE :	Funding Source	Proposed Funding (in $000s) <2015	2014 - 2015	2015 - 2016	2016 - 2017	2017 - 2018	2018 - 2019	>2019	All Years
PRELIMINARY ENGINEERING	ACSB	0	0	0	220	0	0	0	220
RESPONSIBLE AGENCY: **MANAGED BY FDOT**	**Total**	**0**	**0**	**0**	**220**	**0**	**0**	**0**	**220**
RAILROAD & UTILITES	ACSB	0	0	0	0	0	100	0	100
RESPONSIBLE AGENCY: **MANAGED BY FDOT**	**Total**	**0**	**0**	**0**	**0**	**0**	**100**	**0**	**100**
CONSTRUCTION	ACSB	0	0	0	0	0	695	0	695
RESPONSIBLE AGENCY: **MANAGED BY FDOT**	**Total**	**0**	**0**	**0**	**0**	**0**	**695**	**0**	**695**

Item Segment TOTAL ALL Years ALL Phases: 1,015

Item Number: 426113 **Item TOTAL ALL Years ALL Phases All Segments: 1,015**

HIGHWAYS

MPO Project Num:	DT4273691
LRTP Ref.:	p. 4-36, C-35*
County:	MIAMI-DADE
Roadway ID:	87150000
Lanes Exist:	2
Lanes Improved:	2
Lanes Added:	2
Project Length:	3.852
District:	06

Project Description: **SR 997/KROME AVENUE** **FROM SW 296 STREET** **TO SW 232 STREET**

Type of Work: **ADD LANES & RECONSTRUCT** SIS or Non-SIS: **Yes**

Extra Description:

		Proposed Funding (in $000s)							
PHASE :	Funding Source	<2015	2014 - 2015	2015 - 2016	2016 - 2017	2017 - 2018	2018 - 2019	>2019	All Years
PRELIMINARY ENGINEERING	GMR	0	2,600	0	0	0	0	0	2,600
PRELIMINARY ENGINEERING	DS	20	50	0	0	0	0	0	70
PRELIMINARY ENGINEERING	DIH	23	100	0	0	0	0	0	123
PRELIMINARY ENGINEERING	DDR	223	0	100	0	0	0	0	323
RESPONSIBLE AGENCY: **MANAGED BY FDOT**	**Total**	**266**	**2,750**	**100**	**0**	**0**	**0**	**0**	**3,116**
RAILROAD & UTILITES	DDR	0	0	0	570	0	0	0	570
RESPONSIBLE AGENCY: **MANAGED BY FDOT**	**Total**	**0**	**0**	**0**	**570**	**0**	**0**	**0**	**570**
RIGHT OF WAY	DDR	0	0	0	14,525	15,000	5,000	3,000	37,525
RIGHT OF WAY	DIH	0	0	0	818	600	400	0	1,818
RIGHT OF WAY	DS	0	0	0	1,783	1,500	500	0	3,783
RESPONSIBLE AGENCY: **MANAGED BY FDOT**	**Total**	**0**	**0**	**0**	**17,126**	**17,100**	**5,900**	**3,000**	**43,126**
CONSTRUCTION	ACNP	0	0	0	0	0	32,539	0	32,539
RESPONSIBLE AGENCY: **MANAGED BY FDOT**	**Total**	**0**	**0**	**0**	**0**	**0**	**32,539**	**0**	**32,539**

Item Segment TOTAL ALL Years ALL Phases: 79,351

Item Number: 427369 **Item TOTAL ALL Years ALL Phases All Segments: 170,666**

*C-35 refers to page from the 2035 LRTP Cost Feasible Project List, which can be found at http://www.miamidade2035transportationplan.com/docs/Miami-Dade2035-FinancialResourcesReportAppB.pdf

HIGHWAYS

MPO Project Num:	DT4273692
LRTP Ref.:	p. 4-36, C-35*
County:	MIAMI-DADE
Roadway ID:	87150000
Lanes Exist:	2
Lanes Improved:	2
Lanes Added:	2
Project Length:	3.017
District:	06

Project Description: **SR 997/KROME AVENUE** **FROM SW 232 STREET** **TO SW 184TH ST/EUREKA DR.**

Type of Work: **ADD LANES & RECONSTRUCT**

SIS or Non-SIS: **Yes**

Extra Description:

		Proposed Funding (in $000s)							
PHASE :	Funding Source	<2015	2014 - 2015	2015 - 2016	2016 - 2017	2017 - 2018	2018 - 2019	>2019	All Years
PRELIMINARY ENGINEERING	DDR	272	0	0	0	0	0	0	272
PRELIMINARY ENGINEERING	DIH	83	0	0	0	0	0	0	83
PRELIMINARY ENGINEERING	DS	45	85	0	0	0	0	0	130
PRELIMINARY ENGINEERING	GMR	0	1,700	0	0	0	0	0	1,700
RESPONSIBLE AGENCY: **MANAGED BY FDOT**	**Total**	**401**	**1,785**	**0**	**0**	**0**	**0**	**0**	**2,186**
RAILROAD & UTILITES	ACNP	0	0	0	0	0	35	0	35
RAILROAD & UTILITES	DS	0	0	420	0	0	0	0	420
RESPONSIBLE AGENCY: **MANAGED BY FDOT**	**Total**	**0**	**0**	**420**	**0**	**0**	**35**	**0**	**455**
RIGHT OF WAY	DIH	0	0	540	200	100	0	0	840
RIGHT OF WAY	DS	0	0	561	300	0	0	0	861
RIGHT OF WAY	DDR	0	0	12,299	10,000	5,200	0	0	27,499
RESPONSIBLE AGENCY: **MANAGED BY FDOT**	**Total**	**0**	**0**	**13,400**	**10,500**	**5,300**	**0**	**0**	**29,200**
CONSTRUCTION	ACNP	0	0	0	0	0	21,239	0	21,239
RESPONSIBLE AGENCY: **MANAGED BY FDOT**	**Total**	**0**	**0**	**0**	**0**	**0**	**21,239**	**0**	**21,239**

*C-35 refers to page from the 2035 LRTP Cost Feasible Project List, which can be found at http://www.miamidade2035transportationplan.com/docs/Miami-Dade2035-FinancialResourcesReportAppB.pdf

HIGHWAYS

MPO Project Num:	DT4273692
LRTP Ref.:	p. 4-36, C-35*
County:	MIAMI-DADE
Roadway ID:	87150000
Lanes Exist:	2
Lanes Improved:	2
Lanes Added:	2
Project Length:	3.017
District:	06

Project Description: **SR 997/KROME AVENUE** **FROM SW 232 STREET** **TO SW 184TH ST/EUREKA DR.**

Type of Work: **ADD LANES & RECONSTRUCT** SIS or Non-SIS: **Yes**

Extra Description:

		Proposed Funding (in $000s)							
PHASE :	Funding Source	<2015	2014 - 2015	2015 - 2016	2016 - 2017	2017 - 2018	2018 - 2019	>2019	All Years

Item Segment TOTAL ALL Years ALL Phases: 53,080

Item Number: 427369 **Item TOTAL ALL Years ALL Phases All Segments: 170,666**

*C-35 refers to page from the 2035 LRTP Cost Feasible Project List, which can be found at http://www.miamidade2035transportationplan.com/docs/Miami-Dade2035-FinancialResourcesReportAppB.pdf

HIGHWAYS

MPO Project Num:	DT4273693
LRTP Ref.:	p. 4-36, C-35*
County:	MIAMI-DADE
Roadway ID:	87150000
Lanes Exist:	2
Lanes Improved:	2
Lanes Added:	2
Project Length:	3.336
District:	06

Project Description: **SR 997/KROME AVENUE** **FROM SW 184 STREET** **TO SW 136 STREET**

Type of Work: **ADD LANES & RECONSTRUCT** SIS or Non-SIS: **Yes**

Extra Description:

	PHASE :	Funding Source	Proposed Funding (in $000s) <2015	2014 - 2015	2015 - 2016	2016 - 2017	2017 - 2018	2018 - 2019	>2019	All Years
	PRELIMINARY ENGINEERING	DDR	972	0	0	0	0	0	0	972
	PRELIMINARY ENGINEERING	DIH	83	0	0	0	0	0	0	83
	PRELIMINARY ENGINEERING	DS	794	87	0	0	0	0	0	881
RESPONSIBLE AGENCY: **MANAGED BY FDOT**		**Total**	**1,849**	**87**	**0**	**0**	**0**	**0**	**0**	**1,936**
	RAILROAD & UTILITES	DS	0	0	433	0	0	0	0	433
RESPONSIBLE AGENCY: **MANAGED BY FDOT**		**Total**	**0**	**0**	**433**	**0**	**0**	**0**	**0**	**433**
	RIGHT OF WAY	DIH	0	0	230	200	200	0	0	630
	RIGHT OF WAY	DS	0	0	3,153	6,300	2,100	0	0	11,553
RESPONSIBLE AGENCY: **MANAGED BY FDOT**		**Total**	**0**	**0**	**3,383**	**6,500**	**2,300**	**0**	**0**	**12,183**
	CONSTRUCTION	DDR	0	0	0	0	0	173	0	173
	CONSTRUCTION	ACNP	0	0	0	0	0	23,510	0	23,510
RESPONSIBLE AGENCY: **MANAGED BY FDOT**		**Total**	**0**	**0**	**0**	**0**	**0**	**23,683**	**0**	**23,683**

Item Segment TOTAL ALL Years ALL Phases: 38,236

Item Number: 427369 **Item TOTAL ALL Years ALL Phases All Segments: 170,666**

*C-35 refers to page from the 2035 LRTP Cost Feasible Project List, which can be found at http://www.miamidade2035transportationplan.com/docs/Miami-Dade2035-FinancialResourcesReportAppB.pdf

HIGHWAYS

MPO Project Num:	DT4274521
LRTP Ref.:	p. F-9
County:	MIAMI-DADE
Roadway ID:	87080900
Lanes Exist:	6
Lanes Improved:	6
Lanes Added:	0
Project Length:	2.956
District:	06

Project Description: **SR 934/NW/NE 79 ST** **FROM NW 14 AVENUE** **TO NORTH BAYSHORE DRIVE**

Type of Work: **RESURFACING**

SIS or Non-SIS: **No**

Extra Description:

	PHASE :	Funding Source	Proposed Funding (in $000s) <2015	2014 - 2015	2015 - 2016	2016 - 2017	2017 - 2018	2018 - 2019	>2019	All Years
	CONTRACT INCENTIVES	SA	0	0	300	0	0	0	0	300
RESPONSIBLE AGENCY: **MANAGED BY FDOT**		**Total**	**0**	**0**	**300**	**0**	**0**	**0**	**0**	**300**
	PRELIMINARY ENGINEERING	DIH	121	0	0	0	0	0	0	121
	PRELIMINARY ENGINEERING	SU	1,168	0	0	0	0	0	0	1,168
	PRELIMINARY ENGINEERING	EB	68	0	0	0	0	0	0	68
	PRELIMINARY ENGINEERING	DDR	78	0	0	0	0	0	0	78
RESPONSIBLE AGENCY: **MANAGED BY FDOT**		**Total**	**1,435**	**0**	**0**	**0**	**0**	**0**	**0**	**1,435**
	RAILROAD & UTILITES	SA	20	0	0	0	0	0	0	20
	RAILROAD & UTILITES	LF	76	0	0	0	0	0	0	76
RESPONSIBLE AGENCY: **MANAGED BY FDOT**		**Total**	**96**	**0**	**0**	**0**	**0**	**0**	**0**	**96**
	CONSTRUCTION	HSP	2,264	85	0	0	0	0	0	2,349
	CONSTRUCTION	SA	77	0	0	0	0	0	0	77
	CONSTRUCTION	EB	0	765	0	0	0	0	0	765
	CONSTRUCTION	DDR	1,630	0	0	0	0	0	0	1,630
	CONSTRUCTION	SA	5,090	466	0	0	0	0	0	5,556

HIGHWAYS

MPO Project Num:	DT4274521
LRTP Ref.:	p. F-9
County:	MIAMI-DADE
Roadway ID:	87080900
Lanes Exist:	6
Lanes Improved:	6
Lanes Added:	0
Project Length:	2.956
District:	06

Project Description: **SR 934/NW/NE 79 ST** **FROM NW 14 AVENUE** **TO NORTH BAYSHORE DRIVE**

Type of Work: **RESURFACING**

SIS or Non-SIS: **No**

Extra Description:

PHASE :	Funding Source	Proposed Funding (in $000s) <2015	2014 - 2015	2015 - 2016	2016 - 2017	2017 - 2018	2018 - 2019	>2019	All Years
	Total	9,062	1,316	0	0	0	0	0	10,378

RESPONSIBLE AGENCY: **MANAGED BY FDOT**

Item Segment TOTAL ALL Years ALL Phases: 12,209

Item Number: 427452 **Item TOTAL ALL Years ALL Phases All Segments: 12,752**

HIGHWAYS

MPO Project Num:	DT4274522
LRTP Ref.:	p. F-9
County:	MIAMI-DADE
Roadway ID:	87080900
Lanes Exist:	4
Lanes Improved:	0
Lanes Added:	0
Project Length:	2.955
District:	06

Project Description: **SR 934/NW/NE 79 ST** **FROM NW 14 AVENUE** **TO NORTH BAYSHORE DRIVE**

Type of Work: **LANDSCAPING**

SIS or Non-SIS: **No**

Extra Description:

		Proposed Funding (in $000s)							
PHASE :	Funding Source	<2015	2014 - 2015	2015 - 2016	2016 - 2017	2017 - 2018	2018 - 2019	>2019	All Years
PRELIMINARY ENGINEERING	DIH	10	0	0	0	0	0	0	10
PRELIMINARY ENGINEERING	DDR	71	0	0	0	0	0	0	71
RESPONSIBLE AGENCY: **MANAGED BY FDOT**	**Total**	**81**	**0**	**0**	**0**	**0**	**0**	**0**	**81**
CONSTRUCTION	DDR	0	0	450	0	0	0	0	450
CONSTRUCTION	DIH	0	0	13	0	0	0	0	13
RESPONSIBLE AGENCY: **MANAGED BY FDOT**	**Total**	**0**	**0**	**463**	**0**	**0**	**0**	**0**	**463**

Item Segment TOTAL ALL Years ALL Phases: 543

Item Number: 427452 **Item TOTAL ALL Years ALL Phases All Segments: 12,752**

HIGHWAYS

MPO Project Num:	DT4275151
LRTP Ref.:	p. F-9
County:	MIAMI-DADE
Roadway ID:	87270000
Lanes Exist:	5
Lanes Improved:	5
Lanes Added:	0
Project Length:	1.928
District:	06

Project Description: **SR 9A/I-95 (SB)** **FROM S OF BRDG OVER SR 922** **TO N OF BRDG OVER BISC.CANAL**

Type of Work: **RIGID PAVEMENT REHABILITATION**

SIS or Non-SIS: **Yes**

Extra Description:

		Proposed Funding (in $000s)							
PHASE :	Funding Source	<2015	2014 - 2015	2015 - 2016	2016 - 2017	2017 - 2018	2018 - 2019	>2019	All Years
PRELIMINARY ENGINEERING		341	0	0	0	0	0	0	341
PRELIMINARY ENGINEERING		80	0	0	0	0	0	0	80
RESPONSIBLE AGENCY: **MANAGED BY FDOT**	**Total**	**422**	**0**	**0**	**0**	**0**	**0**	**0**	**422**
CONSTRUCTION		2	0	0	0	0	0	0	2
CONSTRUCTION		50	0	0	0	0	0	0	50
CONSTRUCTION		5,800	0	0	0	0	0	0	5,800
RESPONSIBLE AGENCY: **MANAGED BY FDOT**	**Total**	**5,852**	**0**	**0**	**0**	**0**	**0**	**0**	**5,852**

Item Segment TOTAL ALL Years ALL Phases: 6,274

Item Number: 427515 **Item TOTAL ALL Years ALL Phases All Segments: 7,490**

HIGHWAYS

MPO Project Num:	DT4275152
LRTP Ref.:	p. F-9
County:	MIAMI-DADE
Roadway ID:	87270510
Lanes Exist:	2
Lanes Improved:	2
Lanes Added:	0
Project Length:	.479
District:	06

Project Description: **SR 9A/I-95 SOUTHBND** **FROM BISCAYNE RIVER CANAL** **TO N.W. 125 STREET**

Type of Work: **RESURFACING**

SIS or Non-SIS: **Yes**

Extra Description:

	PHASE :	Funding Source	Proposed Funding (in $000s) <2015	2014 - 2015	2015 - 2016	2016 - 2017	2017 - 2018	2018 - 2019	>2019	All Years
	CONTRACT INCENTIVES	SA	0	0	20	0	0	0	0	20
RESPONSIBLE AGENCY: **MANAGED BY FDOT**		**Total**	**0**	**0**	**20**	**0**	**0**	**0**	**0**	**20**
	PRELIMINARY ENGINEERING	DDR	157	0	0	0	0	0	0	157
	PRELIMINARY ENGINEERING	DIH	25	0	0	0	0	0	0	25
	PRELIMINARY ENGINEERING	DS	9	0	0	0	0	0	0	9
RESPONSIBLE AGENCY: **MANAGED BY FDOT**		**Total**	**192**	**0**	**0**	**0**	**0**	**0**	**0**	**192**
	CONSTRUCTION	ACNP	962	0	0	0	0	0	0	962
	CONSTRUCTION	DDR	8	0	0	0	0	0	0	8
	CONSTRUCTION	DDR	35	0	0	0	0	0	0	35
RESPONSIBLE AGENCY: **MANAGED BY FDOT**		**Total**	**1,005**	**0**	**0**	**0**	**0**	**0**	**0**	**1,005**

Item Segment TOTAL ALL Years ALL Phases: 1,217

Item Number: 427515 **Item TOTAL ALL Years ALL Phases All Segments: 7,490**

HIGHWAYS

MPO Project Num:	DT4276041
LRTP Ref.:	p. F-9
County:	MIAMI-DADE
Roadway ID:	87000322
Lanes Exist:	2
Lanes Improved:	2
Lanes Added:	0
Project Length:	.499
District:	06

Project Description: **WEST 53RD STREET** **FROM WEST 16TH AVENUE** **TO WEST 12TH AVENUE**

Type of Work: **FLEXIBLE PAVEMENT RECONSTRUCT.** SIS or Non-SIS: **No**

Extra Description:

		Proposed Funding (in $000s)							
PHASE :	Funding Source	<2015	2014 - 2015	2015 - 2016	2016 - 2017	2017 - 2018	2018 - 2019	>2019	All Years
CONSTRUCTION		1	0	0	0	0	0	0	1
CONSTRUCTION		799	0	0	0	0	0	0	799
	Total	**800**	**0**	**0**	**0**	**0**	**0**	**0**	**800**

RESPONSIBLE AGENCY: **RESPONSIBLE AGENCY NOT AVAILABLE**

Item Segment TOTAL ALL Years ALL Phases: 800

Item Number: 427604 **Item TOTAL ALL Years ALL Phases All Segments: 2,445**

HIGHWAYS

MPO Project Num:	DT4276042
LRTP Ref.:	p. F-9
County:	MIAMI-DADE
Roadway ID:	87000563
Lanes Exist:	2
Lanes Improved:	2
Lanes Added:	0
Project Length:	.498
District:	06

Project Description: **WEST 36 AVENUE** **FROM WEST 76 STREET** **TO WEST 84 STREET**

Type of Work: **FLEXIBLE PAVEMENT RECONSTRUCT.** SIS or Non-SIS: **No**

Extra Description:

		Proposed Funding (in $000s)							
PHASE :	Funding Source	<2015	2014 - 2015	2015 - 2016	2016 - 2017	2017 - 2018	2018 - 2019	>2019	All Years
CONSTRUCTION		1	0	0	0	0	0	0	1
CONSTRUCTION		661	0	0	0	0	0	0	661
	Total	**663**	**0**	**0**	**0**	**0**	**0**	**0**	**663**

RESPONSIBLE AGENCY: **RESPONSIBLE AGENCY NOT AVAILABLE**

Item Segment TOTAL ALL Years ALL Phases: 663

Item Number: 427604 **Item TOTAL ALL Years ALL Phases All Segments: 2,445**

HIGHWAYS

MPO Project Num:	DT4276043
LRTP Ref.:	p. F-9
County:	MIAMI-DADE
Roadway ID:	87000242
Lanes Exist:	2
Lanes Improved:	2
Lanes Added:	0
Project Length:	.469
District:	06

Project Description: **WEST 16 AVENUE** **FROM WEST 76 STREET** **TO WEST 84 STREET**

Type of Work: **RESURFACING** SIS or Non-SIS: **No**

Extra Description:

PHASE :	Funding Source	Proposed Funding (in $000s) <2015	2014 - 2015	2015 - 2016	2016 - 2017	2017 - 2018	2018 - 2019	>2019	All Years
CONSTRUCTION		384	0	0	0	0	0	0	384
CONSTRUCTION		0	0	0	0	0	0	0	0
	Total	**384**	**0**	**0**	**0**	**0**	**0**	**0**	**384**

RESPONSIBLE AGENCY: **RESPONSIBLE AGENCY NOT AVAILABLE**

Item Segment TOTAL ALL Years ALL Phases: 384

Item Number: 427604 **Item TOTAL ALL Years ALL Phases All Segments: 2,445**

MPO Project Num:	DT4276044
LRTP Ref.:	p. F-9
County:	MIAMI-DADE
Roadway ID:	87000242
Lanes Exist:	2
Lanes Improved:	2
Lanes Added:	0
Project Length:	.511
District:	06

Project Description: **WEST 16TH AVENUE** **FROM WEST 68TH STREET** **TO WEST 78TH STREET**

Type of Work: **FLEXIBLE PAVEMENT RECONSTRUCT.** SIS or Non-SIS: **No**

Extra Description:

PHASE :	Funding Source	Proposed Funding (in $000s) <2015	2014 - 2015	2015 - 2016	2016 - 2017	2017 - 2018	2018 - 2019	>2019	All Years
PRELIMINARY ENGINEERING		116	0	0	0	0	0	0	116
	Total	**116**	**0**	**0**	**0**	**0**	**0**	**0**	**116**

RESPONSIBLE AGENCY: **MANAGED BY CITY OF HIALEAH**

Item Segment TOTAL ALL Years ALL Phases: 116

Item Number: 427604 **Item TOTAL ALL Years ALL Phases All Segments: 2,445**

HIGHWAYS

MPO Project Num:	DT4276045
LRTP Ref.:	p. 4-56
County:	MIAMI-DADE
Roadway ID:	
Lanes Exist:	0
Lanes Improved:	0
Lanes Added:	0
Project Length:	.000
District:	06

Project Description: **CITY OF HIALEAH/W 28 AVENUE FROM WEST 52 ST. TO WEST 80 ST.**

Type of Work: **SIDEWALK**

SIS or Non-SIS: **No**

Extra Description:

PHASE :	Funding Source	Proposed Funding (in $000s) <2015	2014 - 2015	2015 - 2016	2016 - 2017	2017 - 2018	2018 - 2019	>2019	All Years
PRELIMINARY ENGINEERING	SA	0	0	2	0	0	0	0	2
PRELIMINARY ENGINEERING	TALT	0	40	0	0	0	0	0	40
RESPONSIBLE AGENCY: **MANAGED BY CITY OF HIALEAH**	**Total**	**0**	**40**	**2**	**0**	**0**	**0**	**0**	**42**
CONSTRUCTION	SA	0	0	5	0	0	0	0	5
CONSTRUCTION	TALT	0	0	436	0	0	0	0	436
RESPONSIBLE AGENCY: **MANAGED BY CITY OF HIALEAH**	**Total**	**0**	**0**	**441**	**0**	**0**	**0**	**0**	**441**

Item Segment TOTAL ALL Years ALL Phases: 483

Item Number: 427604 Item TOTAL ALL Years ALL Phases All Segments: 2,445

HIGHWAYS

MPO Project Num:	DT4276471
LRTP Ref.:	p. 4-47
County:	MIAMI-DADE
Roadway ID:	87120000
Lanes Exist:	3
Lanes Improved:	3
Lanes Added:	0
Project Length:	.628
District:	06

Project Description: **SR 90/SW 7 STREET FROM SW 2ND AVENUE TO SW 5 AVENUE**

Type of Work: **PD&E/EMO STUDY**

SIS or Non-SIS: **No**

Extra Description:

PHASE :	Funding Source	Proposed Funding (in $000s) <2015	2014 - 2015	2015 - 2016	2016 - 2017	2017 - 2018	2018 - 2019	>2019	All Years
P D & E		4	0	0	0	0	0	0	4
	Total	**4**	**0**	**0**	**0**	**0**	**0**	**0**	**4**

RESPONSIBLE AGENCY: **MANAGED BY FDOT**

Item Segment TOTAL ALL Years ALL Phases: 4

Item Number: 427647 Item TOTAL ALL Years ALL Phases All Segments: 4

MPO Project Num:	DT4278491
LRTP Ref.:	p. F-9
County:	DIST/ST-WIDE
Roadway ID:	
Lanes Exist:	0
Lanes Improved:	0
Lanes Added:	0
Project Length:	.000
District:	06

Project Description: **D/W PROPERTY MGMT. ASBESTOS CONSULT ABATEMNT AND DEMOLITION SERVICES**

Type of Work: **RIGHT OF WAY ACTIVITIES**

SIS or Non-SIS: **No**

Extra Description:

PHASE :	Funding Source	Proposed Funding (in $000s) <2015	2014 - 2015	2015 - 2016	2016 - 2017	2017 - 2018	2018 - 2019	>2019	All Years
RIGHT OF WAY	DIH	189	5	5	5	5	5	0	214
RIGHT OF WAY	DS	217	25	25	25	25	25	0	342
	Total	**406**	**30**	**30**	**30**	**30**	**30**	**0**	**556**

RESPONSIBLE AGENCY: **MANAGED BY FDOT**

Item Segment TOTAL ALL Years ALL Phases: 556

Item Number: 427849 Item TOTAL ALL Years ALL Phases All Segments: 556

HIGHWAYS

MPO Project Num:	DT4282781
LRTP Ref.:	p. F-9
County:	MIAMI-DADE
Roadway ID:	87250000
Lanes Exist:	4
Lanes Improved:	0
Lanes Added:	0
Project Length:	.057
District:	06

Project Description: **SR 944/NW 54 STREET** **FROM SR 7/NW 7 AVENUE** **TO NW 6TH COURT**

Type of Work: **INTERSECTION IMPROVEMENT** SIS or Non-SIS: **No**

Extra Description:

		Proposed Funding (in $000s)							
PHASE :	Funding Source	<2015	2014 - 2015	2015 - 2016	2016 - 2017	2017 - 2018	2018 - 2019	>2019	All Years
PRELIMINARY ENGINEERING		105	0	0	0	0	0	0	105
PRELIMINARY ENGINEERING		51	0	0	0	0	0	0	51
RESPONSIBLE AGENCY: **MANAGED BY FDOT**	**Total**	**157**	**0**	**0**	**0**	**0**	**0**	**0**	**157**
CONSTRUCTION		7	0	0	0	0	0	0	7
CONSTRUCTION		309	0	0	0	0	0	0	309
CONSTRUCTION		9	0	0	0	0	0	0	9
RESPONSIBLE AGENCY: **MANAGED BY FDOT**	**Total**	**325**	**0**	**0**	**0**	**0**	**0**	**0**	**325**

Item Segment TOTAL ALL Years ALL Phases: 482

Item Number: 428278 **Item TOTAL ALL Years ALL Phases All Segments: 3,958**

HIGHWAYS

MPO Project Num:	DT4282782
LRTP Ref.:	p. F-9
County:	MIAMI-DADE
Roadway ID:	87250000
Lanes Exist:	4
Lanes Improved:	4
Lanes Added:	0
Project Length:	1.325
District:	06

Project Description: **SR 944/NW/NE 54TH ST** **FROM E OF NW 7 AVENUE** **TO BISCAYNE BOULEVARD**

Type of Work: **RESURFACING**

SIS or Non-SIS: **No**

Extra Description:

PHASE :	Funding Source	Proposed Funding (in $000s) <2015	2014 - 2015	2015 - 2016	2016 - 2017	2017 - 2018	2018 - 2019	>2019	All Years
PRELIMINARY ENGINEERING	ACSA	0	400	0	0	0	0	0	400
PRELIMINARY ENGINEERING	DIH	0	40	0	0	0	0	0	40
RESPONSIBLE AGENCY: **MANAGED BY FDOT**	**Total**	**0**	**440**	**0**	**0**	**0**	**0**	**0**	**440**
CONSTRUCTION	DIH	0	0	0	16	0	0	0	16
CONSTRUCTION	DS	0	0	0	2,446	0	0	0	2,446
RESPONSIBLE AGENCY: **MANAGED BY FDOT**	**Total**	**0**	**0**	**0**	**2,462**	**0**	**0**	**0**	**2,462**

Item Segment TOTAL ALL Years ALL Phases: 2,902

Item Number: 428278 **Item TOTAL ALL Years ALL Phases All Segments: 3,958**

HIGHWAYS

MPO Project Num:	DT4282783
LRTP Ref.:	p. F-9
County:	MIAMI-DADE
Roadway ID:	87250000
Lanes Exist:	0
Lanes Improved:	0
Lanes Added:	0
Project Length:	.818
District:	06

Project Description: **SR 944/NW 54 STREET** **FROM NW 6TH AVENUE** **NW 1ST AVENUE**

Type of Work: **INTERSECTION IMPROVEMENT**

SIS or Non-SIS: **No**

Extra Description:

		Proposed Funding (in $000s)							
PHASE :	Funding Source	<2015	2014 - 2015	2015 - 2016	2016 - 2017	2017 - 2018	2018 - 2019	>2019	All Years
PRELIMINARY ENGINEERING	DIH	0	10	0	0	0	0	0	10
PRELIMINARY ENGINEERING	HSP	0	110	0	0	0	0	0	110
RESPONSIBLE AGENCY: **MANAGED BY FDOT**	**Total**	**0**	**120**	**0**	**0**	**0**	**0**	**0**	**120**
CONSTRUCTION	DIH	0	0	0	5	0	0	0	5
CONSTRUCTION	DS	0	0	0	16	0	0	0	16
CONSTRUCTION	HSP	0	0	0	432	0	0	0	432
RESPONSIBLE AGENCY: **MANAGED BY FDOT**	**Total**	**0**	**0**	**0**	**454**	**0**	**0**	**0**	**454**

Item Segment TOTAL ALL Years ALL Phases: 574

Item Number: 428278 **Item TOTAL ALL Years ALL Phases All Segments: 3,958**

HIGHWAYS

MPO Project Num:	DT4283581
LRTP Ref.:	p. 4-47
County:	MIAMI-DADE
Roadway ID:	87260000
Lanes Exist:	8
Lanes Improved:	8
Lanes Added:	0
Project Length:	3.922
District:	06

Project Description: **SR 826/PALMETTO EXPY - SR 826 EASTBOUND RAMP TO SR 9A/I-95 NORTHBOUND**

Type of Work: **INTERCHANGE RAMP (NEW)**

SIS or Non-SIS: **Yes**

Extra Description:

		Proposed Funding (in $000s)							
PHASE :	Funding Source	<2015	2014 - 2015	2015 - 2016	2016 - 2017	2017 - 2018	2018 - 2019	>2019	All Years
P D & E	ACEN	2,416	0	0	0	0	0	0	2,416
P D & E	PKYI	236	0	0	0	0	0	0	236
P D & E	ACNP	1,089	0	0	0	0	0	0	1,089
P D & E	DIH	168	0	0	0	0	0	0	168
RESPONSIBLE AGENCY: **MANAGED BY FDOT**	**Total**	**3,909**	**0**	**0**	**0**	**0**	**0**	**0**	**3,909**
PRELIMINARY ENGINEERING	ACNP	632	0	0	0	0	0	0	632
PRELIMINARY ENGINEERING	DDR	0	3,000	0	0	0	0	0	3,000
PRELIMINARY ENGINEERING	DI	0	3,000	0	0	0	0	0	3,000
PRELIMINARY ENGINEERING	DIH	1	0	0	0	0	0	0	1
PRELIMINARY ENGINEERING	DS	17	0	0	0	0	0	0	17
PRELIMINARY ENGINEERING	NHPP	1,000	0	0	0	0	0	0	1,000
PRELIMINARY ENGINEERING	PKYI	1	0	0	0	0	0	0	1
PRELIMINARY ENGINEERING	PKYI	25	0	0	0	0	0	0	25
RESPONSIBLE AGENCY: **MANAGED BY FDOT**	**Total**	**1,676**	**6,000**	**0**	**0**	**0**	**0**	**0**	**7,676**
RIGHT OF WAY	DS	0	237	100	0	0	0	0	337

HIGHWAYS

MPO Project Num:	DT4283581
LRTP Ref.:	p. 4-47
County:	MIAMI-DADE
Roadway ID:	87260000
Lanes Exist:	8
Lanes Improved:	8
Lanes Added:	0
Project Length:	3.922
District:	06

Project Description: **SR 826/PALMETTO EXPY - SR 826 EASTBOUND RAMP TO SR 9A/I-95 NORTHBOUND**

Type of Work: **INTERCHANGE RAMP (NEW)**

SIS or Non-SIS: **Yes**

Extra Description:

		Proposed Funding (in $000s)							
PHASE :	Funding Source	<2015	2014 - 2015	2015 - 2016	2016 - 2017	2017 - 2018	2018 - 2019	>2019	All Years
RIGHT OF WAY	DDR	50	0	0	0	0	0	0	50
RIGHT OF WAY	SA	0	333	300	0	0	0	0	633
RIGHT OF WAY	BNIR	7,014	14,597	15,403	0	0	0	0	37,014
RIGHT OF WAY	DI	7,732	0	0	0	0	0	0	7,732
RIGHT OF WAY	DIH	20	100	41	0	0	0	0	161
RESPONSIBLE AGENCY: **MANAGED BY FDOT**	**Total**	**14,816**	**15,266**	**15,844**	**0**	**0**	**0**	**0**	**45,927**
CONSTRUCTION	ACNP	0	0	0	106,907	7,007	0	0	113,914
RESPONSIBLE AGENCY: **MANAGED BY FDOT**	**Total**	**0**	**0**	**0**	**106,907**	**7,007**	**0**	**0**	**113,914**

Item Segment TOTAL ALL Years ALL Phases: 171,426

Item Number: 428358 **Item TOTAL ALL Years ALL Phases All Segments: 678,764**

HIGHWAYS

MPO Project Num:	DT4283582
LRTP Ref.:	p. 4-35
County:	MIAMI-DADE
Roadway ID:	87260000
Lanes Exist:	4
Lanes Improved:	4
Lanes Added:	0
Project Length:	1.405
District:	06

Project Description: **SR 826/PALMETTO XWAY** **FROM NW 17 AVENUE** **TO GOLDEN GLADES INTERCHG**

Type of Work: **NEW ROAD CONSTRUCTION** SIS or Non-SIS: **Yes**

Extra Description:

		Proposed Funding (in $000s)							
PHASE :	Funding Source	<2015	2014 - 2015	2015 - 2016	2016 - 2017	2017 - 2018	2018 - 2019	>2019	All Years
CONSTRUCTION		0	0	0	0	0	0	104,639	104,639
	Total	**0**	**0**	**0**	**0**	**0**	**0**	**104,639**	**104,639**

RESPONSIBLE AGENCY: **MANAGED BY FDOT**

Item Segment TOTAL ALL Years ALL Phases: 104,639

Item Number: 428358 **Item TOTAL ALL Years ALL Phases All Segments: 678,764**

HIGHWAYS

MPO Project Num:	DT4283583
LRTP Ref.:	p. 4-39
County:	MIAMI-DADE
Roadway ID:	87260902
Lanes Exist:	0
Lanes Improved:	0
Lanes Added:	0
Project Length:	2.348
District:	06

Project Description: **SR 826/PALMETTO XWAY TO I-95 (NEW EXPRESS LANE RAMPS)**

Type of Work: **INTERCHANGE RAMP (NEW)**

SIS or Non-SIS: **Yes**

Extra Description:

	PHASE :	Funding Source	Proposed Funding (in $000s) <2015	2014 - 2015	2015 - 2016	2016 - 2017	2017 - 2018	2018 - 2019	>2019	All Years
	PRELIMINARY ENGINEERING	DDR	0	0	0	0	0	5,642	0	5,642
	PRELIMINARY ENGINEERING	DIH	0	0	0	0	0	200	0	200
	PRELIMINARY ENGINEERING	SA	0	0	0	0	0	5,546	0	5,546
RESPONSIBLE AGENCY: **MANAGED BY FDOT**		**Total**	**0**	**0**	**0**	**0**	**0**	**11,388**	**0**	**11,388**
	RAILROAD & UTILITES	DI	0	0	0	0	0	0	2,877	2,877
RESPONSIBLE AGENCY: **MANAGED BY FDOT**		**Total**	**0**	**0**	**0**	**0**	**0**	**0**	**2,877**	**2,877**
	CONSTRUCTION	ACNP	0	0	0	0	0	0	89,079	89,079
	CONSTRUCTION	DI	0	0	0	0	0	0	114,750	114,750
	CONSTRUCTION	DIH	0	0	0	0	0	0	1,485	1,485
	CONSTRUCTION	SU	0	0	0	0	0	0	8,541	8,541
RESPONSIBLE AGENCY: **MANAGED BY FDOT**		**Total**	**0**	**0**	**0**	**0**	**0**	**0**	**213,855**	**213,855**

Item Segment TOTAL ALL Years ALL Phases: 228,120

Item Number: 428358 **Item TOTAL ALL Years ALL Phases All Segments: 678,764**

HIGHWAYS

MPO Project Num:	DT4283585
LRTP Ref.:	p. F-9
County:	MIAMI-DADE
Roadway ID:	87270000
Lanes Exist:	4
Lanes Improved:	4
Lanes Added:	0
Project Length:	2.235
District:	06

Project Description: **SR 9A/I-95** **FROM BISCAYNE RIVER CANAL** **TO SR 860/MIAMI GARDEN DR**

Type of Work: **WIDEN/RESURFACE EXIST LANES** SIS or Non-SIS: **Yes**

Extra Description:

		Proposed Funding (in $000s)							
PHASE :	Funding Source	<2015	2014 - 2015	2015 - 2016	2016 - 2017	2017 - 2018	2018 - 2019	>2019	All Years
PRELIMINARY ENGINEERING	DIH	0	0	0	0	0	100	0	100
PRELIMINARY ENGINEERING	DDR	0	0	0	0	0	2,691	0	2,691
RESPONSIBLE AGENCY: **MANAGED BY FDOT**	**Total**	**0**	**0**	**0**	**0**	**0**	**2,791**	**0**	**2,791**
RAILROAD & UTILITES	ACNP	0	0	0	0	0	0	1,402	1,402
RESPONSIBLE AGENCY: **MANAGED BY FDOT**	**Total**	**0**	**0**	**0**	**0**	**0**	**0**	**1,402**	**1,402**
CONSTRUCTION	ACNP	0	0	0	0	0	0	31,787	31,787
RESPONSIBLE AGENCY: **MANAGED BY FDOT**	**Total**	**0**	**0**	**0**	**0**	**0**	**0**	**31,787**	**31,787**

Item Segment TOTAL ALL Years ALL Phases: 35,980

Item Number: 428358 **Item TOTAL ALL Years ALL Phases All Segments: 678,764**

HIGHWAYS

MPO Project Num:	DT4283586
LRTP Ref.:	
County:	MIAMI-DADE
Roadway ID:	87270903
Lanes Exist:	0
Lanes Improved:	0
Lanes Added:	0
Project Length:	0.833
District:	06

Project Description: **SR 91/FL TURNPIKE SB TO SR 9A/I-95 SB EXPRESS LN FLYOVER (TPK CONNECTOR)**

Type of Work: **INTERCHANGE RAMP (NEW)**

SIS or Non-SIS: **Yes**

Extra Description:

	PHASE :	Funding Source	Proposed Funding (in $000s) <2015	2014 - 2015	2015 - 2016	2016 - 2017	2017 - 2018	2018 - 2019	>2019	All Years
	PRELIMINARY ENGINEERING	DDR	0	0	0	0	0	3,263	0	3,263
	PRELIMINARY ENGINEERING	DIH	0	0	0	0	0	150	0	150
RESPONSIBLE AGENCY: **MANAGED BY FDOT**		**Total**	**0**	**0**	**0**	**0**	**0**	**3,413**	**0**	**3,413**
	RAILROAD & UTILITES	DI	0	0	0	0	0	0	800	800
RESPONSIBLE AGENCY: **MANAGED BY FDOT**		**Total**	**0**	**0**	**0**	**0**	**0**	**0**	**800**	**800**
	CONSTRUCTION	ACNP	0	0	0	0	0	0	39,109	39,109
	CONSTRUCTION	DIH	0	0	0	0	0	0	392	392
	CONSTRUCTION	STED	0	0	0	0	0	0	18,878	18,878
	CONSTRUCTION	SU	0	0	0	0	0	0	2,092	2,092
RESPONSIBLE AGENCY: **MANAGED BY FDOT**		**Total**	**0**	**0**	**0**	**0**	**0**	**0**	**60,471**	**60,471**

Item Segment TOTAL ALL Years ALL Phases: 64,684

Item Number: 428358 **Item TOTAL ALL Years ALL Phases All Segments: 678,764**

HIGHWAYS

MPO Project Num:	DT4283587
LRTP Ref.:	
County:	MIAMI-DADE
Roadway ID:	87270000
Lanes Exist:	4
Lanes Improved:	4
Lanes Added:	0
Project Length:	1.708
District:	06

Project Description: **SR 9/I-95** **FROM SR 916/OPALOCKA BLVD** **TO GOLDEN GLADES INTCHG**

Type of Work: **NEW ROAD CONSTRUCTION**

SIS or Non-SIS: **Yes**

Extra Description:

		Proposed Funding (in $000s)							
PHASE :	Funding Source	<2015	2014 - 2015	2015 - 2016	2016 - 2017	2017 - 2018	2018 - 2019	>2019	All Years
PRELIMINARY ENGINEERING	DIH	0	0	0	0	0	150	0	150
PRELIMINARY ENGINEERING	DDR	0	0	0	0	0	3,522	0	3,522
RESPONSIBLE AGENCY: **MANAGED BY FDOT**	**Total**	**0**	**0**	**0**	**0**	**0**	**3,672**	**0**	**3,672**
RAILROAD & UTILITES	DI	0	0	0	0	0	0	800	800
RESPONSIBLE AGENCY: **MANAGED BY FDOT**	**Total**	**0**	**0**	**0**	**0**	**0**	**0**	**800**	**800**
CONSTRUCTION	DIH	0	0	0	0	0	0	457	457
CONSTRUCTION	ACNP	0	0	0	0	0	0	20,222	20,222
CONSTRUCTION	STED	0	0	0	0	0	0	45,765	45,765
RESPONSIBLE AGENCY: **MANAGED BY FDOT**	**Total**	**0**	**0**	**0**	**0**	**0**	**0**	**66,444**	**66,444**

Item Segment TOTAL ALL Years ALL Phases: 70,916

Item Number: 428358 **Item TOTAL ALL Years ALL Phases All Segments: 678,764**

HIGHWAYS

MPO Project Num:	DT4283588
LRTP Ref.:	p. 4-39
County:	MIAMI-DADE
Roadway ID:	87140000
Lanes Exist:	2
Lanes Improved:	2
Lanes Added:	0
Project Length:	1.317
District:	06

Project Description: **SR 826 CONNECTOR** **AT GOLDEN GLADES INTERCHG AND VARIOUS RAMPS**

Type of Work: **FLEXIBLE PAVEMENT RECONSTRUCT.**

SIS or Non-SIS: **Yes**

Extra Description:

		Proposed Funding (in $000s)							
PHASE :	Funding Source	<2015	2014 - 2015	2015 - 2016	2016 - 2017	2017 - 2018	2018 - 2019	>2019	All Years
PRELIMINARY ENGINEERING	DDR	0	2,900	0	0	0	0	0	2,900
PRELIMINARY ENGINEERING	DIH	0	100	0	0	0	0	0	100
	Total	**0**	**3,000**	**0**	**0**	**0**	**0**	**0**	**3,000**

RESPONSIBLE AGENCY: **MANAGED BY FDOT**

Item Segment TOTAL ALL Years ALL Phases: 3,000

Item Number: 428358 **Item TOTAL ALL Years ALL Phases All Segments: 678,764**

HIGHWAYS

MPO Project Num:	DT4284801
LRTP Ref.:	p. F-9
County:	MIAMI-DADE
Roadway ID:	87085000
Lanes Exist:	3
Lanes Improved:	3
Lanes Added:	0
Project Length:	.602
District:	06

Project Description: **SR 933/NW 12 AVENUE** **FROM NW 20 STREET** **TO N. OF NW 29 TH STREET**

Type of Work: **RESURFACING - RIDE ONLY** SIS or Non-SIS: **No**

Extra Description:

	PHASE :	Funding Source	Proposed Funding (in $000s) <2015	2014 - 2015	2015 - 2016	2016 - 2017	2017 - 2018	2018 - 2019	>2019	All Years
	PRELIMINARY ENGINEERING		67	0	0	0	0	0	0	67
RESPONSIBLE AGENCY: **MANAGED BY FDOT**		**Total**	**67**	**0**	**0**	**0**	**0**	**0**	**0**	**67**
	RAILROAD & UTILITES		7	0	0	0	0	0	0	7
RESPONSIBLE AGENCY: **MANAGED BY FDOT**		**Total**	**7**	**0**	**0**	**0**	**0**	**0**	**0**	**7**
	CONSTRUCTION		14	0	0	0	0	0	0	14
	CONSTRUCTION		108	0	0	0	0	0	0	108
RESPONSIBLE AGENCY: **MANAGED BY FDOT**		**Total**	**123**	**0**	**0**	**0**	**0**	**0**	**0**	**123**

Item Segment TOTAL ALL Years ALL Phases: 197

Item Number: 428480 **Item TOTAL ALL Years ALL Phases All Segments: 197**

HIGHWAYS

MPO Project Num:	DT4284871
LRTP Ref.:	p. F-9
County:	MIAMI-DADE
Roadway ID:	87020001
Lanes Exist:	3
Lanes Improved:	3
Lanes Added:	0
Project Length:	1.080
District:	06

Project Description: **SR 5/US-1/S. DIXIE FROM N OF SW 168 STREET TO SW 183 STREET/SB ONLY**

Type of Work: **RESURFACING**

SIS or Non-SIS: **No**

Extra Description:

		Proposed Funding (in $000s)							
PHASE :	Funding Source	<2015	2014 - 2015	2015 - 2016	2016 - 2017	2017 - 2018	2018 - 2019	>2019	All Years
PRELIMINARY ENGINEERING		242	0	0	0	0	0	0	242
RESPONSIBLE AGENCY: **MANAGED BY FDOT**	**Total**	**242**	**0**	**0**	**0**	**0**	**0**	**0**	**242**
RAILROAD & UTILITES		7	0	0	0	0	0	0	7
RESPONSIBLE AGENCY: **MANAGED BY FDOT**	**Total**	**7**	**0**	**0**	**0**	**0**	**0**	**0**	**7**
CONSTRUCTION		822	0	0	0	0	0	0	822
RESPONSIBLE AGENCY: **MANAGED BY FDOT**	**Total**	**822**	**0**	**0**	**0**	**0**	**0**	**0**	**822**

Item Segment TOTAL ALL Years ALL Phases: 1,072

Item Number: 428487 Item TOTAL ALL Years ALL Phases All Segments: 2,645

HIGHWAYS

MPO Project Num:	DT4284872
LRTP Ref.:	p. F-9
County:	MIAMI-DADE
Roadway ID:	87020000
Lanes Exist:	3
Lanes Improved:	3
Lanes Added:	0
Project Length:	1.028
District:	06

Project Description: **SR 5/US-1/S. DIXIE** **FROM N OF SW 184 STREET** **TO S OF SW 168 STREET**

Type of Work: **RESURFACING**

SIS or Non-SIS: **No**

Extra Description:

PHASE :	Funding Source	Proposed Funding (in $000s) <2015	2014 - 2015	2015 - 2016	2016 - 2017	2017 - 2018	2018 - 2019	>2019	All Years
PRELIMINARY ENGINEERING	DS	0	250	0	0	0	0	0	250
PRELIMINARY ENGINEERING	DIH	0	25	0	0	0	0	0	25
RESPONSIBLE AGENCY: **MANAGED BY FDOT**	**Total**	**0**	**275**	**0**	**0**	**0**	**0**	**0**	**275**
CONSTRUCTION	DIH	0	0	0	0	17	0	0	17
CONSTRUCTION	DS	0	0	0	0	560	0	0	560
CONSTRUCTION	DDR	0	0	0	0	722	0	0	722
RESPONSIBLE AGENCY: **MANAGED BY FDOT**	**Total**	**0**	**0**	**0**	**0**	**1,298**	**0**	**0**	**1,298**

Item Segment TOTAL ALL Years ALL Phases: 1,573

Item Number: 428487 **Item TOTAL ALL Years ALL Phases All Segments: 2,645**

HIGHWAYS

MPO Project Num:	DT4290141
LRTP Ref.:	p. F-9
County:	MIAMI-DADE
Roadway ID:	87002000
Lanes Exist:	7
Lanes Improved:	0
Lanes Added:	0
Project Length:	.295
District:	06

Project Description: **SR 823/NW 57 AVENUE** **AT NW 138 STREET INTERSECTION IMPROVEMENT**

Type of Work: **INTERSECTION IMPROVEMENT**

SIS or Non-SIS: **No**

Extra Description:

	PHASE :	Funding Source	Proposed Funding (in $000s) <2015	2014 - 2015	2015 - 2016	2016 - 2017	2017 - 2018	2018 - 2019	>2019	All Years
	CONTRACT INCENTIVES	SA	0	0	40	0	0	0	0	40
RESPONSIBLE AGENCY: **MANAGED BY FDOT**		**Total**	**0**	**0**	**40**	**0**	**0**	**0**	**0**	**40**
	PRELIMINARY ENGINEERING	HSP	165	0	0	0	0	0	0	165
	PRELIMINARY ENGINEERING	DS	4	0	0	0	0	0	0	4
	PRELIMINARY ENGINEERING	DIH	58	0	0	0	0	0	0	58
RESPONSIBLE AGENCY: **MANAGED BY FDOT**		**Total**	**227**	**0**	**0**	**0**	**0**	**0**	**0**	**227**
	RAILROAD & UTILITES	LF	2,875	0	0	0	0	0	0	2,875
RESPONSIBLE AGENCY: **MANAGED BY FDOT**		**Total**	**2,875**	**0**	**0**	**0**	**0**	**0**	**0**	**2,875**
	RIGHT OF WAY	DIH	7	0	0	0	0	0	0	7
RESPONSIBLE AGENCY: **MANAGED BY FDOT**		**Total**	**7**	**0**	**0**	**0**	**0**	**0**	**0**	**7**
	CONSTRUCTION	SA	0	273	0	0	0	0	0	273
	CONSTRUCTION	LF	457	0	0	0	0	0	0	457
	CONSTRUCTION	LF	52	0	0	0	0	0	0	52
	CONSTRUCTION	HSP	760	98	0	0	0	0	0	858
	CONSTRUCTION	DIH	7	0	0	0	0	0	0	7

HIGHWAYS

MPO Project Num:	DT4290141
LRTP Ref.:	p. F-9
County:	MIAMI-DADE
Roadway ID:	87002000
Lanes Exist:	7
Lanes Improved:	0
Lanes Added:	0
Project Length:	.295
District:	06

Project Description: **SR 823/NW 57 AVENUE** **AT NW 138 STREET INTERSECTION IMPROVEMENT**

Type of Work: **INTERSECTION IMPROVEMENT**

SIS or Non-SIS: **No**

Extra Description:

		Proposed Funding (in $000s)							
PHASE :	Funding Source	<2015	2014 - 2015	2015 - 2016	2016 - 2017	2017 - 2018	2018 - 2019	>2019	All Years
CONSTRUCTION	DS	39	0	0	0	0	0	0	39
	Total	**1,316**	**371**	**0**	**0**	**0**	**0**	**0**	**1,687**

RESPONSIBLE AGENCY: **MANAGED BY FDOT**

Item Segment TOTAL ALL Years ALL Phases: 4,836

Item Number: 429014 **Item TOTAL ALL Years ALL Phases All Segments: 4,836**

HIGHWAYS

MPO Project Num:	DT4290201
LRTP Ref.:	p. F-9
County:	MIAMI-DADE
Roadway ID:	87026000
Lanes Exist:	4
Lanes Improved:	4
Lanes Added:	0
Project Length:	.194
District:	06

Project Description: **SR 860/MIAMI GDNS DR** **FROM NE 20 PLACE** **TO NE 22 AVENUE**

Type of Work: **INTERSECTION IMPROVEMENT** SIS or Non-SIS: **No**

Extra Description:

	PHASE :	Funding Source	Proposed Funding (in $000s) <2015	2014 - 2015	2015 - 2016	2016 - 2017	2017 - 2018	2018 - 2019	>2019	All Years
	CONTRACT INCENTIVES	SA	0	30	0	0	0	0	0	30
RESPONSIBLE AGENCY: **MANAGED BY FDOT**		**Total**	**0**	**30**	**0**	**0**	**0**	**0**	**0**	**30**
	PRELIMINARY ENGINEERING	DS	6	0	0	0	0	0	0	6
	PRELIMINARY ENGINEERING	HSP	132	0	0	0	0	0	0	132
	PRELIMINARY ENGINEERING	DIH	43	0	0	0	0	0	0	43
	PRELIMINARY ENGINEERING	DDR	10	0	0	0	0	0	0	10
RESPONSIBLE AGENCY: **MANAGED BY FDOT**		**Total**	**191**	**0**	**0**	**0**	**0**	**0**	**0**	**191**
	CONSTRUCTION	HSP	730	0	0	0	0	0	0	730
	CONSTRUCTION	DDR	10	0	0	0	0	0	0	10
	CONSTRUCTION	DIH	6	0	0	0	0	0	0	6
	CONSTRUCTION	SA	145	0	0	0	0	0	0	145
RESPONSIBLE AGENCY: **MANAGED BY FDOT**		**Total**	**892**	**0**	**0**	**0**	**0**	**0**	**0**	**892**

Item Segment TOTAL ALL Years ALL Phases: 1,113

Item Number: 429020 **Item TOTAL ALL Years ALL Phases All Segments: 1,113**

HIGHWAYS

MPO Project Num:	DT4290211
LRTP Ref.:	p. F-9
County:	MIAMI-DADE
Roadway ID:	87030000
Lanes Exist:	6
Lanes Improved:	6
Lanes Added:	0
Project Length:	.207
District:	06

Project Description: **SR 5/US-1** **AT SR 9/SW 27 AVENUE (INTERSECTION IMPROVEMNT)**

Type of Work: **SAFETY PROJECT**

SIS or Non-SIS: **No**

Extra Description:

PHASE :	Funding Source	Proposed Funding (in $000s) <2015	2014 - 2015	2015 - 2016	2016 - 2017	2017 - 2018	2018 - 2019	>2019	All Years
PRELIMINARY ENGINEERING	DIH	33	0	0	0	0	0	0	33
PRELIMINARY ENGINEERING	DS	10	0	0	0	0	0	0	10
PRELIMINARY ENGINEERING	HSP	192	0	0	0	0	0	0	192
RESPONSIBLE AGENCY: **MANAGED BY FDOT**	**Total**	**236**	**0**	**0**	**0**	**0**	**0**	**0**	**236**
RAILROAD & UTILITES	LF	1	0	0	0	0	0	0	1
RESPONSIBLE AGENCY: **MANAGED BY FDOT**	**Total**	**1**	**0**	**0**	**0**	**0**	**0**	**0**	**1**
CONSTRUCTION	HSP	1,118	258	0	0	0	0	0	1,376
CONSTRUCTION	DS	50	0	0	0	0	0	0	50
CONSTRUCTION	DIH	14	0	0	0	0	0	0	14
RESPONSIBLE AGENCY: **MANAGED BY FDOT**	**Total**	**1,182**	**258**	**0**	**0**	**0**	**0**	**0**	**1,440**

Item Segment TOTAL ALL Years ALL Phases: 1,677

Item Number: 429021 **Item TOTAL ALL Years ALL Phases All Segments: 1,677**

HIGHWAYS

MPO Project Num:	DT4290221
LRTP Ref.:	p. F-9
County:	MIAMI-DADE
Roadway ID:	87066000
Lanes Exist:	4
Lanes Improved:	0
Lanes Added:	0
Project Length:	.689
District:	06

Project Description: **SR 922/NW 125 STREET** **FROM NW 6 AVENUE** **TO NE MIAMI COURT**

Type of Work: **INTERSECTION IMPROVEMENT** SIS or Non-SIS: **No**

Extra Description:

	PHASE :	Funding Source	Proposed Funding (in $000s) <2015	2014 - 2015	2015 - 2016	2016 - 2017	2017 - 2018	2018 - 2019	>2019	All Years
	PRELIMINARY ENGINEERING	DDR	50	0	0	0	0	0	0	50
	PRELIMINARY ENGINEERING	DIH	17	0	0	0	0	0	0	17
	PRELIMINARY ENGINEERING	DS	148	0	0	0	0	0	0	148
RESPONSIBLE AGENCY: **MANAGED BY FDOT**		**Total**	**216**	**0**	**0**	**0**	**0**	**0**	**0**	**216**
	RIGHT OF WAY	DIH	0	121	150	50	0	0	0	321
	RIGHT OF WAY	DS	0	296	150	50	0	0	0	496
	RIGHT OF WAY	HSP	0	1,514	800	500	0	0	0	2,814
RESPONSIBLE AGENCY: **MANAGED BY FDOT**		**Total**	**0**	**1,932**	**1,100**	**600**	**0**	**0**	**0**	**3,632**
	CONSTRUCTION	DIH	0	0	0	5	0	0	0	5
	CONSTRUCTION	HSP	0	0	0	1,568	164	0	0	1,732
RESPONSIBLE AGENCY: **MANAGED BY FDOT**		**Total**	**0**	**0**	**0**	**1,574**	**164**	**0**	**0**	**1,738**

Item Segment TOTAL ALL Years ALL Phases: 5,586

Item Number: 429022 **Item TOTAL ALL Years ALL Phases All Segments: 6,523**

HIGHWAYS

MPO Project Num:	DT4290222
LRTP Ref.:	p. F-9
County:	MIAMI-DADE
Roadway ID:	87066000
Lanes Exist:	4
Lanes Improved:	4
Lanes Added:	0
Project Length:	.100
District:	06

Project Description: **SR 922/NW 125 STREET** **FROM NW 6 COURT** **TO NW 6 AVENUE**

Type of Work: **INTERSECTION IMPROVEMENT** SIS or Non-SIS: **No**

Extra Description:

		Proposed Funding (in $000s)							
PHASE :	Funding Source	<2015	2014 - 2015	2015 - 2016	2016 - 2017	2017 - 2018	2018 - 2019	>2019	All Years
PRELIMINARY ENGINEERING	DIH	0	20	0	0	0	0	0	20
RESPONSIBLE AGENCY: **MANAGED BY FDOT**	**Total**	**0**	**20**	**0**	**0**	**0**	**0**	**0**	**20**
CONSTRUCTION	DIH	0	0	0	22	0	0	0	22
CONSTRUCTION	DS	0	0	0	12	0	0	0	12
CONSTRUCTION	HSP	0	0	0	772	112	0	0	884
RESPONSIBLE AGENCY: **MANAGED BY FDOT**	**Total**	**0**	**0**	**0**	**805**	**112**	**0**	**0**	**918**

Item Segment TOTAL ALL Years ALL Phases: 938

Item Number: 429022 **Item TOTAL ALL Years ALL Phases All Segments: 6,523**

HIGHWAYS

MPO Project Num:	DT4290371
LRTP Ref.:	p. F-9
County:	MIAMI-DADE
Roadway ID:	87120000
Lanes Exist:	3
Lanes Improved:	0
Lanes Added:	0
Project Length:	.417
District:	06

Project Description: **SR 90/SW 8 & SW 7 ST AT SW 4 AVENUE AND AT SW 3 AVENUE**

Type of Work: **INTERSECTION IMPROVEMENT**

SIS or Non-SIS: **No**

Extra Description:

PHASE :	Funding Source	Proposed Funding (in $000s) <2015	2014 - 2015	2015 - 2016	2016 - 2017	2017 - 2018	2018 - 2019	>2019	All Years
PRELIMINARY ENGINEERING	HSP	0	0	0	175	0	0	0	175
PRELIMINARY ENGINEERING	DIH	0	0	0	18	0	0	0	18
RESPONSIBLE AGENCY: **MANAGED BY FDOT**	**Total**	**0**	**0**	**0**	**193**	**0**	**0**	**0**	**193**
RIGHT OF WAY	DIH	0	0	0	0	0	12	0	12
RIGHT OF WAY	DS	0	0	0	0	0	1,469	0	1,469
RESPONSIBLE AGENCY: **MANAGED BY FDOT**	**Total**	**0**	**0**	**0**	**0**	**0**	**1,481**	**0**	**1,481**

Item Segment TOTAL ALL Years ALL Phases: 1,673

Item Number: 429037 **Item TOTAL ALL Years ALL Phases All Segments: 1,673**

HIGHWAYS

MPO Project Num:	DT4290471
LRTP Ref.:	p. F-9
County:	MIAMI-DADE
Roadway ID:	87075000
Lanes Exist:	8
Lanes Improved:	0
Lanes Added:	0
Project Length:	1.463
District:	06

Project Description: **SR 93/I-75** **FROM NW 178 STREET** **TO NW 202 STREET**

Type of Work: **LANDSCAPING**

SIS or Non-SIS: **Yes**

Extra Description:

PHASE :	Funding Source	Proposed Funding (in $000s) <2015	2014 - 2015	2015 - 2016	2016 - 2017	2017 - 2018	2018 - 2019	>2019	All Years
PRELIMINARY ENGINEERING	DIH	2	0	0	0	15	0	0	17
PRELIMINARY ENGINEERING	DS	9	0	0	0	155	0	0	164
RESPONSIBLE AGENCY: **MANAGED BY FDOT**	**Total**	**11**	**0**	**0**	**0**	**170**	**0**	**0**	**181**
CONSTRUCTION	DIH	0	0	0	0	0	31	0	31
CONSTRUCTION	DS	0	0	0	0	0	2,076	368	2,444
RESPONSIBLE AGENCY: **MANAGED BY FDOT**	**Total**	**0**	**0**	**0**	**0**	**0**	**2,107**	**368**	**2,475**

Item Segment TOTAL ALL Years ALL Phases: 2,656

Item Number: 429047 **Item TOTAL ALL Years ALL Phases All Segments: 5,293**

HIGHWAYS

MPO Project Num:	DT4290472
LRTP Ref.:	p. F-9
County:	MIAMI-DADE
Roadway ID:	87075000
Lanes Exist:	8
Lanes Improved:	0
Lanes Added:	0
Project Length:	.979
District:	06

Project Description: **SR 93/I-75** **FROM NW 162 STREET** **TO NW 178 STREET**

Type of Work: **LANDSCAPING**

SIS or Non-SIS: **Yes**

Extra Description:

PHASE :	Funding Source	Proposed Funding (in $000s) <2015	2014 - 2015	2015 - 2016	2016 - 2017	2017 - 2018	2018 - 2019	>2019	All Years
PRELIMINARY ENGINEERING	DIH	0	0	0	0	15	0	0	15
PRELIMINARY ENGINEERING	DS	0	0	0	0	125	0	0	125
RESPONSIBLE AGENCY: **MANAGED BY FDOT**	**Total**	**0**	**0**	**0**	**0**	**140**	**0**	**0**	**140**
CONSTRUCTION	DIH	0	0	0	0	0	17	0	17
CONSTRUCTION	DS	0	0	0	0	0	1,016	198	1,214
RESPONSIBLE AGENCY: **MANAGED BY FDOT**	**Total**	**0**	**0**	**0**	**0**	**0**	**1,033**	**198**	**1,231**

Item Segment TOTAL ALL Years ALL Phases: 1,371

Item Number: 429047 **Item TOTAL ALL Years ALL Phases All Segments: 5,293**

HIGHWAYS

MPO Project Num:	DT4290473
LRTP Ref.:	p. F-9
County:	MIAMI-DADE
Roadway ID:	87075000
Lanes Exist:	8
Lanes Improved:	0
Lanes Added:	0
Project Length:	.923
District:	06

Project Description: **SR 93/I-75** **FROM NW 148 STREET** **TO NW 162 STREET**

Type of Work: **LANDSCAPING**

SIS or Non-SIS: **Yes**

Extra Description:

PHASE :	Funding Source	Proposed Funding (in $000s) <2015	2014 - 2015	2015 - 2016	2016 - 2017	2017 - 2018	2018 - 2019	>2019	All Years
PRELIMINARY ENGINEERING	DIH	0	0	0	0	15	0	0	15
PRELIMINARY ENGINEERING	DS	0	0	0	0	125	0	0	125
RESPONSIBLE AGENCY: **MANAGED BY FDOT**	**Total**	**0**	**0**	**0**	**0**	**140**	**0**	**0**	**140**
CONSTRUCTION	DIH	0	0	0	0	0	0	18	18
CONSTRUCTION	DS	0	0	0	0	0	0	1,108	1,108
RESPONSIBLE AGENCY: **MANAGED BY FDOT**	**Total**	**0**	**0**	**0**	**0**	**0**	**0**	**1,125**	**1,125**

Item Segment TOTAL ALL Years ALL Phases: 1,265

Item Number: 429047 **Item TOTAL ALL Years ALL Phases All Segments: 5,293**

HIGHWAYS

MPO Project Num:	DT4291341
LRTP Ref.:	p. F-9
County:	MIAMI-DADE
Roadway ID:	87170000
Lanes Exist:	4
Lanes Improved:	4
Lanes Added:	0
Project Length:	.373
District:	06

Project Description: **SR 826/GGI INTERCHG** **FROM SR 91/SE END OF BRDG** **TO E OF NW 1ST AVENUE**

Type of Work: **RESURFACING**

SIS or Non-SIS: **No**

Extra Description:

		Proposed Funding (in $000s)							
PHASE :	Funding Source	<2015	2014 - 2015	2015 - 2016	2016 - 2017	2017 - 2018	2018 - 2019	>2019	All Years
PRELIMINARY ENGINEERING	DS	9	0	0	0	0	0	0	9
PRELIMINARY ENGINEERING	DIH	22	0	0	0	0	0	0	22
PRELIMINARY ENGINEERING	DDR	589	0	0	0	0	0	0	589
RESPONSIBLE AGENCY: **MANAGED BY FDOT**	**Total**	**620**	**0**	**0**	**0**	**0**	**0**	**0**	**620**
RIGHT OF WAY	DIH	25	0	0	0	0	0	0	25
RIGHT OF WAY	DS	123	316	0	0	0	0	0	438
RESPONSIBLE AGENCY: **MANAGED BY FDOT**	**Total**	**148**	**316**	**0**	**0**	**0**	**0**	**0**	**463**
CONSTRUCTION	DIH	0	18	0	0	0	0	0	18
CONSTRUCTION	DS	0	52	85	0	0	0	0	136
CONSTRUCTION	HSP	0	635	0	0	0	0	0	635
CONSTRUCTION	SA	0	776	106	0	0	0	0	882
RESPONSIBLE AGENCY: **MANAGED BY FDOT**	**Total**	**0**	**1,479**	**191**	**0**	**0**	**0**	**0**	**1,670**

Item Segment TOTAL ALL Years ALL Phases: 2,753

Item Number: 429134 **Item TOTAL ALL Years ALL Phases All Segments: 2,753**

HIGHWAYS

MPO Project Num:	DT4291351
LRTP Ref.:	p. F-9
County:	MIAMI-DADE
Roadway ID:	87260000
Lanes Exist:	6
Lanes Improved:	6
Lanes Added:	0
Project Length:	2.646
District:	06

Project Description: **SR 826/PALMETTO EXPY** **FROM N.W. 154 STREET** **TO EAST OF N.W. 57TH AVE**

Type of Work: **RESURFACING**

SIS or Non-SIS: **Yes**

Extra Description:

	PHASE :	Funding Source	Proposed Funding (in $000s) <2015	2014 - 2015	2015 - 2016	2016 - 2017	2017 - 2018	2018 - 2019	>2019	All Years
	CONTRACT INCENTIVES	SA	0	160	0	0	0	0	0	160
RESPONSIBLE AGENCY: **MANAGED BY FDOT**		**Total**	**0**	**160**	**0**	**0**	**0**	**0**	**0**	**160**
	PRELIMINARY ENGINEERING	DIH	137	0	0	0	0	0	0	137
	PRELIMINARY ENGINEERING	DDR	107	0	0	0	0	0	0	107
RESPONSIBLE AGENCY: **MANAGED BY FDOT**		**Total**	**243**	**0**	**0**	**0**	**0**	**0**	**0**	**243**
	CONSTRUCTION	DIH	95	0	0	0	0	0	0	95
	CONSTRUCTION	NHRE	3,784	0	0	0	0	0	0	3,784
	CONSTRUCTION	DDR	52	0	0	0	0	0	0	52
	CONSTRUCTION	SA	680	0	0	0	0	0	0	680
RESPONSIBLE AGENCY: **MANAGED BY FDOT**		**Total**	**4,611**	**0**	**0**	**0**	**0**	**0**	**0**	**4,611**

Item Segment TOTAL ALL Years ALL Phases: 5,014

Item Number: 429135 **Item TOTAL ALL Years ALL Phases All Segments: 6,079**

HIGHWAYS

MPO Project Num:	DT4291352
LRTP Ref.:	p. 4-35, C-34*
County:	MIAMI-DADE
Roadway ID:	87260000
Lanes Exist:	6
Lanes Improved:	6
Lanes Added:	0
Project Length:	.122
District:	06

Project Description: **SR 826/PALMETTO EXPY** **AT NW 57 AVENUE**

Type of Work: **INTERSECTION IMPROVEMENT**

SIS or Non-SIS: **Yes**

Extra Description:

		Proposed Funding (in $000s)							
PHASE :	Funding Source	<2015	2014 - 2015	2015 - 2016	2016 - 2017	2017 - 2018	2018 - 2019	>2019	All Years
CONTRACT INCENTIVES	SA	0	13	0	0	0	0	0	13
RESPONSIBLE AGENCY: **MANAGED BY FDOT**	**Total**	**0**	**13**	**0**	**0**	**0**	**0**	**0**	**13**
PRELIMINARY ENGINEERING	DS	2	0	0	0	0	0	0	2
PRELIMINARY ENGINEERING	DIH	26	0	0	0	0	0	0	26
RESPONSIBLE AGENCY: **MANAGED BY FDOT**	**Total**	**28**	**0**	**0**	**0**	**0**	**0**	**0**	**28**
RAILROAD & UTILITES	LF	1	0	0	0	0	0	0	1
RESPONSIBLE AGENCY: **MANAGED BY FDOT**	**Total**	**1**	**0**	**0**	**0**	**0**	**0**	**0**	**1**
CONSTRUCTION	DS	6	0	0	0	0	0	0	6
CONSTRUCTION	HSP	630	0	0	0	0	0	0	630
RESPONSIBLE AGENCY: **MANAGED BY FDOT**	**Total**	**637**	**0**	**0**	**0**	**0**	**0**	**0**	**637**

Item Segment TOTAL ALL Years ALL Phases: 678

Item Number: 429135 **Item TOTAL ALL Years ALL Phases All Segments: 6,079**

*C-34 refers to page from the 2035 LRTP Cost Feasible Project List, which can be found at http://www.miamidade2035transportationplan.com/docs/Miami-Dade2035-FinancialResourcesReportAppB.pdf

HIGHWAYS

MPO Project Num:	DT4291353
LRTP Ref.:	p. F-9
County:	MIAMI-DADE
Roadway ID:	87260331
Lanes Exist:	1
Lanes Improved:	1
Lanes Added:	0
Project Length:	.336
District:	06

Project Description: **SR 826/PALMETTO EXPY VARIOUS RAMP LOCATIONS**

Type of Work: **RESURFACING**

SIS or Non-SIS: **No**

Extra Description:

		Proposed Funding (in $000s)							
PHASE :	Funding Source	<2015	2014 - 2015	2015 - 2016	2016 - 2017	2017 - 2018	2018 - 2019	>2019	All Years
CONTRACT INCENTIVES	EB	0	10	0	0	0	0	0	10
RESPONSIBLE AGENCY: **MANAGED BY FDOT**	**Total**	**0**	**10**	**0**	**0**	**0**	**0**	**0**	**10**
PRELIMINARY ENGINEERING	DIH	9	0	0	0	0	0	0	9
PRELIMINARY ENGINEERING	DDR	77	0	0	0	0	0	0	77
RESPONSIBLE AGENCY: **MANAGED BY FDOT**	**Total**	**86**	**0**	**0**	**0**	**0**	**0**	**0**	**86**
CONSTRUCTION	DDR	3	0	0	0	0	0	0	3
CONSTRUCTION	EB	264	0	0	0	0	0	0	264
CONSTRUCTION	DDR	24	0	0	0	0	0	0	24
RESPONSIBLE AGENCY: **MANAGED BY FDOT**	**Total**	**291**	**0**	**0**	**0**	**0**	**0**	**0**	**291**

Item Segment TOTAL ALL Years ALL Phases: 386

Item Number: 429135 **Item TOTAL ALL Years ALL Phases All Segments: 6,079**

HIGHWAYS

MPO Project Num:	DT4291371
LRTP Ref.:	p. F-9
County:	MIAMI-DADE
Roadway ID:	87066000
Lanes Exist:	4
Lanes Improved:	4
Lanes Added:	0
Project Length:	1.276
District:	06

Project Description: **SR 922/NE 125 STREET** **FROM E OF NE 7TH AVENUE** **TO W OF BISCAYNE BLVD**

Type of Work: **RESURFACING**

SIS or Non-SIS: **No**

Extra Description:

		Proposed Funding (in $000s)							
PHASE :	Funding Source	<2015	2014 - 2015	2015 - 2016	2016 - 2017	2017 - 2018	2018 - 2019	>2019	All Years
PRELIMINARY ENGINEERING	DIH	140	0	0	0	0	0	0	140
PRELIMINARY ENGINEERING	DS	91	0	0	0	0	0	0	91
RESPONSIBLE AGENCY: **MANAGED BY FDOT**	**Total**	**231**	**0**	**0**	**0**	**0**	**0**	**0**	**231**
RAILROAD & UTILITES	SA	0	15	0	0	0	0	0	15
RESPONSIBLE AGENCY: **MANAGED BY FDOT**	**Total**	**0**	**15**	**0**	**0**	**0**	**0**	**0**	**15**
CONSTRUCTION	DIH	0	26	0	0	0	0	0	26
CONSTRUCTION	DS	0	52	0	0	0	0	0	52
CONSTRUCTION	SA	0	31	0	0	0	0	0	31
CONSTRUCTION	EB	0	309	0	0	0	0	0	309
CONSTRUCTION	SA	0	1,711	0	0	0	0	0	1,711
RESPONSIBLE AGENCY: **MANAGED BY FDOT**	**Total**	**0**	**2,128**	**0**	**0**	**0**	**0**	**0**	**2,128**

Item Segment TOTAL ALL Years ALL Phases: 2,374

Item Number: 429137 **Item TOTAL ALL Years ALL Phases All Segments: 4,328**

HIGHWAYS

MPO Project Num:	DT4291372
LRTP Ref.:	p. F-9
County:	MIAMI-DADE
Roadway ID:	87066000
Lanes Exist:	4
Lanes Improved:	4
Lanes Added:	0
Project Length:	1.031
District:	06

Project Description: **SR 922/96 STREET** **FROM W OF W BROADVIEW DR.** **TO INDIAN CREEK BRIDGE**

Type of Work: **RESURFACING**

SIS or Non-SIS: **No**

Extra Description:

PHASE :	Funding Source	Proposed Funding (in $000s) <2015	2014 - 2015	2015 - 2016	2016 - 2017	2017 - 2018	2018 - 2019	>2019	All Years
PRELIMINARY ENGINEERING	DIH	46	0	0	0	0	0	0	46
PRELIMINARY ENGINEERING	LF	83	0	0	0	0	0	0	83
PRELIMINARY ENGINEERING	DS	33	0	0	0	0	0	0	33
PRELIMINARY ENGINEERING	DDR	195	0	0	0	0	0	0	195
RESPONSIBLE AGENCY: **MANAGED BY FDOT**	**Total**	**356**	**0**	**0**	**0**	**0**	**0**	**0**	**356**
RAILROAD & UTILITES	LF	19	0	0	0	0	0	0	19
RESPONSIBLE AGENCY: **MANAGED BY FDOT**	**Total**	**19**	**0**	**0**	**0**	**0**	**0**	**0**	**19**
CONSTRUCTION	DIH	10	0	0	0	0	0	0	10
CONSTRUCTION	DS	0	143	0	0	0	0	0	143
CONSTRUCTION	DDR	881	0	0	0	0	0	0	881
CONSTRUCTION	LF	543	0	0	0	0	0	0	543
RESPONSIBLE AGENCY: **MANAGED BY FDOT**	**Total**	**1,435**	**143**	**0**	**0**	**0**	**0**	**0**	**1,578**

Item Segment TOTAL ALL Years ALL Phases: 1,953

Item Number: 429137 **Item TOTAL ALL Years ALL Phases All Segments: 4,328**

HIGHWAYS

MPO Project Num:	DT4291471
LRTP Ref.:	p. F-9
County:	MIAMI-DADE
Roadway ID:	87080900
Lanes Exist:	6
Lanes Improved:	6
Lanes Added:	0
Project Length:	1.424
District:	06

Project Description: **SR 934/NW 79 STREET** **FROM E OF 2800 BLOCK** **TO NW 14TH AVENUE**

Type of Work: **RESURFACING**

SIS or Non-SIS: **No**

Extra Description:

	PHASE :	Funding Source	Proposed Funding (in $000s) <2015	2014 - 2015	2015 - 2016	2016 - 2017	2017 - 2018	2018 - 2019	>2019	All Years
	CONTRACT INCENTIVES	SA	0	0	90	0	0	0	0	90
RESPONSIBLE AGENCY: **MANAGED BY FDOT**		**Total**	**0**	**0**	**90**	**0**	**0**	**0**	**0**	**90**
	PRELIMINARY ENGINEERING	DDR	544	0	0	0	0	0	0	544
	PRELIMINARY ENGINEERING	DIH	29	0	0	0	0	0	0	29
	PRELIMINARY ENGINEERING	DS	11	0	0	0	0	0	0	11
RESPONSIBLE AGENCY: **MANAGED BY FDOT**		**Total**	**584**	**0**	**0**	**0**	**0**	**0**	**0**	**584**
	RAILROAD & UTILITES	LF	22	0	0	0	0	0	0	22
RESPONSIBLE AGENCY: **MANAGED BY FDOT**		**Total**	**22**	**0**	**0**	**0**	**0**	**0**	**0**	**22**
	CONSTRUCTION	SA	1,549	0	0	0	0	0	0	1,549
	CONSTRUCTION	DDR	0	37	0	0	0	0	0	37
	CONSTRUCTION	DDR	1,481	0	0	0	0	0	0	1,481
	CONSTRUCTION	DIH	33	0	0	0	0	0	0	33
	CONSTRUCTION	EB	0	330	0	0	0	0	0	330
RESPONSIBLE AGENCY: **MANAGED BY FDOT**		**Total**	**3,063**	**367**	**0**	**0**	**0**	**0**	**0**	**3,430**

HIGHWAYS

MPO Project Num:	DT4291471
LRTP Ref.:	p. F-9
County:	MIAMI-DADE
Roadway ID:	87080900
Lanes Exist:	6
Lanes Improved:	6
Lanes Added:	0
Project Length:	1.424
District:	06

Project Description: **SR 934/NW 79 STREET** **FROM E OF 2800 BLOCK** **TO NW 14TH AVENUE**

Type of Work: **RESURFACING**

SIS or Non-SIS: **No**

Extra Description:

		Proposed Funding (in $000s)							
PHASE :	Funding Source	<2015	2014 - 2015	2015 - 2016	2016 - 2017	2017 - 2018	2018 - 2019	>2019	All Years

Item Segment TOTAL ALL Years ALL Phases: 4,126

Item Number: 429147 **Item TOTAL ALL Years ALL Phases All Segments: 4,126**

HIGHWAYS

MPO Project Num:	DT4291491
LRTP Ref.:	p. F-9
County:	MIAMI-DADE
Roadway ID:	87017000
Lanes Exist:	5
Lanes Improved:	4
Lanes Added:	0
Project Length:	.161
District:	06

Project Description: **SR 913/SE 26TH RD** **FROM SW 1 AVENUE** **TO S. MIAMI AVE**

Type of Work: **RESURFACING - RIDE ONLY** SIS or Non-SIS: **No**

Extra Description:

		Proposed Funding (in $000s)							
PHASE :	Funding Source	<2015	2014 - 2015	2015 - 2016	2016 - 2017	2017 - 2018	2018 - 2019	>2019	All Years
PRELIMINARY ENGINEERING	DS	5	0	0	0	0	0	0	5
PRELIMINARY ENGINEERING	DIH	22	0	0	0	0	0	0	22
RESPONSIBLE AGENCY: **MANAGED BY FDOT**	**Total**	**28**	**0**	**0**	**0**	**0**	**0**	**0**	**28**
CONSTRUCTION	DS	0	104	0	0	0	0	0	104
CONSTRUCTION	DIH	0	5	0	0	0	0	0	5
RESPONSIBLE AGENCY: **MANAGED BY FDOT**	**Total**	**0**	**109**	**0**	**0**	**0**	**0**	**0**	**109**

Item Segment TOTAL ALL Years ALL Phases: 137

Item Number: 429149 **Item TOTAL ALL Years ALL Phases All Segments: 137**

HIGHWAYS

MPO Project Num:	DT4291591
LRTP Ref.:	p. F-9
County:	MIAMI-DADE
Roadway ID:	87090000
Lanes Exist:	2
Lanes Improved:	2
Lanes Added:	0
Project Length:	.933
District:	06

Project Description: **SR 25/NW 36 STREET** **FROM EAST OF NW 17 AVENUE** **TO WEST OF NW 7 AVENUE**

Type of Work: **RESURFACING**

SIS or Non-SIS: **No**

Extra Description:

		Proposed Funding (in $000s)							
PHASE :	Funding Source	<2015	2014 - 2015	2015 - 2016	2016 - 2017	2017 - 2018	2018 - 2019	>2019	All Years
PRELIMINARY ENGINEERING		319	0	0	0	0	0	0	319
RESPONSIBLE AGENCY: **MANAGED BY FDOT**	**Total**	**319**	**0**	**0**	**0**	**0**	**0**	**0**	**319**
RAILROAD & UTILITES		39	0	0	0	0	0	0	39
RESPONSIBLE AGENCY: **MANAGED BY FDOT**	**Total**	**39**	**0**	**0**	**0**	**0**	**0**	**0**	**39**
RIGHT OF WAY		12	0	0	0	0	0	0	12
RESPONSIBLE AGENCY: **MANAGED BY FDOT**	**Total**	**12**	**0**	**0**	**0**	**0**	**0**	**0**	**12**
CONSTRUCTION		42	0	0	0	0	0	0	42
CONSTRUCTION		46	0	0	0	0	0	0	46
CONSTRUCTION		2,314	0	0	0	0	0	0	2,314
RESPONSIBLE AGENCY: **MANAGED BY FDOT**	**Total**	**2,403**	**0**	**0**	**0**	**0**	**0**	**0**	**2,403**

Item Segment TOTAL ALL Years ALL Phases: 2,773

Item Number: 429159 **Item TOTAL ALL Years ALL Phases All Segments: 3,422**

HIGHWAYS

MPO Project Num:	DT4291592
LRTP Ref.:	p. F-9
County:	MIAMI-DADE
Roadway ID:	87090000
Lanes Exist:	4
Lanes Improved:	4
Lanes Added:	0
Project Length:	.565
District:	06

Project Description: **SR 25/US 27/NE 36 ST** **FROM N MIAMI AVENUE** **TO E OF NE 5 AVENUE**

Type of Work: **RESURFACING - RIDE ONLY**

SIS or Non-SIS: **No**

Extra Description:

		Proposed Funding (in $000s)							
PHASE :	Funding Source	<2015	2014 - 2015	2015 - 2016	2016 - 2017	2017 - 2018	2018 - 2019	>2019	All Years
PRELIMINARY ENGINEERING	DIH	10	0	0	0	0	0	0	10
PRELIMINARY ENGINEERING	DS	130	0	0	0	0	0	0	130
RESPONSIBLE AGENCY: **MANAGED BY FDOT**	**Total**	**140**	**0**	**0**	**0**	**0**	**0**	**0**	**140**
CONSTRUCTION	DS	0	0	437	67	0	0	0	504
CONSTRUCTION	DIH	0	0	5	0	0	0	0	5
RESPONSIBLE AGENCY: **MANAGED BY FDOT**	**Total**	**0**	**0**	**442**	**67**	**0**	**0**	**0**	**509**

Item Segment TOTAL ALL Years ALL Phases: 649

Item Number: 429159 **Item TOTAL ALL Years ALL Phases All Segments: 3,422**

HIGHWAYS

MPO Project Num:	DT4291621
LRTP Ref.:	p. F-9
County:	MIAMI-DADE
Roadway ID:	87110000
Lanes Exist:	2
Lanes Improved:	2
Lanes Added:	0
Project Length:	.545
District:	06

Project Description: **SR 90/TAMIAMI TRAIL** **FROM L-N41 CANAL BRIDGE** **TO 1/2 MI W OF KROME AVE.**

Type of Work: **RESURFACING**

SIS or Non-SIS: **No**

Extra Description:

		Proposed Funding (in $000s)							
PHASE :	Funding Source	<2015	2014 - 2015	2015 - 2016	2016 - 2017	2017 - 2018	2018 - 2019	>2019	All Years
PRELIMINARY ENGINEERING	DDR	84	0	0	0	0	0	0	84
PRELIMINARY ENGINEERING	DIH	8	0	0	0	0	0	0	8
RESPONSIBLE AGENCY: **MANAGED BY FDOT**	**Total**	**92**	**0**	**0**	**0**	**0**	**0**	**0**	**92**
CONSTRUCTION	DIH	0	10	0	0	0	0	0	10
CONSTRUCTION	DS	0	784	0	0	0	0	0	784
RESPONSIBLE AGENCY: **MANAGED BY FDOT**	**Total**	**0**	**795**	**0**	**0**	**0**	**0**	**0**	**795**

Item Segment TOTAL ALL Years ALL Phases: 887

Item Number: 429162 **Item TOTAL ALL Years ALL Phases All Segments: 8,055**

HIGHWAYS

MPO Project Num:	DT4291622
LRTP Ref.:	p. F-9
County:	MIAMI-DADE
Roadway ID:	87110000
Lanes Exist:	2
Lanes Improved:	2
Lanes Added:	0
Project Length:	9.164
District:	06

Project Description: **SR 90/TAMIAMI TRAIL** **FROM W OF LOOP ROAD** **TO W OF EVERGLADES PRESV.**

Type of Work: **RESURFACING**

SIS or Non-SIS: **No**

Extra Description:

		Proposed Funding (in $000s)							
PHASE :	Funding Source	<2015	2014 - 2015	2015 - 2016	2016 - 2017	2017 - 2018	2018 - 2019	>2019	All Years
PRELIMINARY ENGINEERING	DIH	37	0	0	0	0	0	0	37
PRELIMINARY ENGINEERING	EB	510	0	0	0	0	0	0	510
PRELIMINARY ENGINEERING	SA	0	20	0	0	0	0	0	20
RESPONSIBLE AGENCY: **MANAGED BY FDOT**	**Total**	**548**	**20**	**0**	**0**	**0**	**0**	**0**	**568**
CONSTRUCTION	DDR	0	0	0	55	0	0	0	55
CONSTRUCTION	DIH	0	0	0	65	0	0	0	65
CONSTRUCTION	NHRE	0	0	0	2,562	0	0	0	2,562
CONSTRUCTION	SA	0	0	0	2,799	0	0	0	2,799
RESPONSIBLE AGENCY: **MANAGED BY FDOT**	**Total**	**0**	**0**	**0**	**5,481**	**0**	**0**	**0**	**5,481**

Item Segment TOTAL ALL Years ALL Phases: 6,049

Item Number: 429162 **Item TOTAL ALL Years ALL Phases All Segments: 8,055**

HIGHWAYS

MPO Project Num:	DT4291623
LRTP Ref.:	p. F-9
County:	MIAMI-DADE
Roadway ID:	87120000
Lanes Exist:	8
Lanes Improved:	8
Lanes Added:	0
Project Length:	.771
District:	06

Project Description: **SR 90/TAMIAMI TRAIL** **FROM E OF SW 127TH AVENUE** **TO TURNPIKE EXT. ON-RAMP**

Type of Work: **RESURFACING**

SIS or Non-SIS: **No**

Extra Description:

		Proposed Funding (in $000s)							
PHASE :	Funding Source	<2015	2014 - 2015	2015 - 2016	2016 - 2017	2017 - 2018	2018 - 2019	>2019	All Years
PRELIMINARY ENGINEERING		140	0	0	0	0	0	0	140
RESPONSIBLE AGENCY: **MANAGED BY FDOT**	**Total**	**140**	**0**	**0**	**0**	**0**	**0**	**0**	**140**
RAILROAD & UTILITES		5	0	0	0	0	0	0	5
RESPONSIBLE AGENCY: **MANAGED BY FDOT**	**Total**	**5**	**0**	**0**	**0**	**0**	**0**	**0**	**5**
RIGHT OF WAY		2	0	0	0	0	0	0	2
RESPONSIBLE AGENCY: **MANAGED BY FDOT**	**Total**	**2**	**0**	**0**	**0**	**0**	**0**	**0**	**2**
CONSTRUCTION		972	0	0	0	0	0	0	972
RESPONSIBLE AGENCY: **MANAGED BY FDOT**	**Total**	**972**	**0**	**0**	**0**	**0**	**0**	**0**	**972**

Item Segment TOTAL ALL Years ALL Phases: 1,119

Item Number: 429162 **Item TOTAL ALL Years ALL Phases All Segments: 8,055**

HIGHWAYS

MPO Project Num:	DT4291851
LRTP Ref.:	p. F-9
County:	MIAMI-DADE
Roadway ID:	87240000
Lanes Exist:	3
Lanes Improved:	3
Lanes Added:	0
Project Length:	1.621
District:	06

Project Description: **SR 9/NW 27 AVENUE** **FROM S OF SR 934/NW 79 ST** **TO N OF SR 935/NW 103 ST**

Type of Work: **RESURFACING**

SIS or Non-SIS: **No**

Extra Description:

	PHASE :	Funding Source	Proposed Funding (in $000s) <2015	2014 - 2015	2015 - 2016	2016 - 2017	2017 - 2018	2018 - 2019	>2019	All Years
	CONTRACT INCENTIVES	SA	0	0	110	0	0	0	0	110
RESPONSIBLE AGENCY: **MANAGED BY FDOT**		**Total**	**0**	**0**	**110**	**0**	**0**	**0**	**0**	**110**
	PRELIMINARY ENGINEERING	SA	61	0	0	0	0	0	0	61
	PRELIMINARY ENGINEERING	HSP	104	0	0	0	0	0	0	104
	PRELIMINARY ENGINEERING	DS	54	0	0	0	0	0	0	54
	PRELIMINARY ENGINEERING	DS	47	0	0	0	0	0	0	47
	PRELIMINARY ENGINEERING	ACSA	389	0	0	0	0	0	0	389
	PRELIMINARY ENGINEERING	DIH	32	0	0	0	0	0	0	32
RESPONSIBLE AGENCY: **MANAGED BY FDOT**		**Total**	**687**	**0**	**0**	**0**	**0**	**0**	**0**	**687**
	RAILROAD & UTILITES	LF	8	0	0	0	0	0	0	8
RESPONSIBLE AGENCY: **MANAGED BY FDOT**		**Total**	**8**	**0**	**0**	**0**	**0**	**0**	**0**	**8**
	RIGHT OF WAY	DIH	11	0	0	0	0	0	0	11
	RIGHT OF WAY	DDR	25	0	0	0	0	0	0	25
RESPONSIBLE AGENCY: **MANAGED BY FDOT**		**Total**	**36**	**0**	**0**	**0**	**0**	**0**	**0**	**36**
	CONSTRUCTION	HSP	714	103	0	0	0	0	0	817

HIGHWAYS

MPO Project Num:	DT4291851
LRTP Ref.:	p. F-9
County:	MIAMI-DADE
Roadway ID:	87240000
Lanes Exist:	3
Lanes Improved:	3
Lanes Added:	0
Project Length:	1.621
District:	06

Project Description: **SR 9/NW 27 AVENUE** **FROM S OF SR 934/NW 79 ST** **TO N OF SR 935/NW 103 ST**

Type of Work: **RESURFACING**

SIS or Non-SIS: **No**

Extra Description:

		Proposed Funding (in $000s)							
PHASE :	Funding Source	<2015	2014 - 2015	2015 - 2016	2016 - 2017	2017 - 2018	2018 - 2019	>2019	All Years
CONSTRUCTION	EB	105	464	0	0	0	0	0	569
CONSTRUCTION	DIH	44	0	0	0	0	0	0	44
CONSTRUCTION	DDR	1,557	0	0	0	0	0	0	1,557
CONSTRUCTION	SA	1,666	37	0	0	0	0	0	1,703
	Total	**4,087**	**604**	**0**	**0**	**0**	**0**	**0**	**4,691**

RESPONSIBLE AGENCY: **MANAGED BY FDOT**

Item Segment TOTAL ALL Years ALL Phases: 5,532

Item Number: 429185 **Item TOTAL ALL Years ALL Phases All Segments: 5,532**

HIGHWAYS

MPO Project Num:	DT4291861
LRTP Ref.:	p. F-9
County:	MIAMI-DADE
Roadway ID:	87019000
Lanes Exist:	6
Lanes Improved:	6
Lanes Added:	0
Project Length:	1.030
District:	06

Project Description: **SR 817/NW 27 AVENUE** **FROM SOUTH OF NW 187 ST** **TO NORTH OF NW 202 TERR**

Type of Work: **RESURFACING**

SIS or Non-SIS: **No**

Extra Description:

	PHASE :	Funding Source	Proposed Funding (in $000s) <2015	2014 - 2015	2015 - 2016	2016 - 2017	2017 - 2018	2018 - 2019	>2019	All Years
	PRELIMINARY ENGINEERING	DIH	35	0	0	0	0	0	0	35
	PRELIMINARY ENGINEERING	DS	4	0	0	0	0	0	0	4
	PRELIMINARY ENGINEERING	SU	256	0	0	0	0	0	0	256
RESPONSIBLE AGENCY: **MANAGED BY FDOT**		**Total**	**295**	**0**	**0**	**0**	**0**	**0**	**0**	**295**
	RIGHT OF WAY	DIH	2	0	0	0	0	0	0	2
	RIGHT OF WAY	DDR	15	0	0	0	0	0	0	15
RESPONSIBLE AGENCY: **MANAGED BY FDOT**		**Total**	**17**	**0**	**0**	**0**	**0**	**0**	**0**	**17**
	CONSTRUCTION	DDR	0	16	0	0	0	0	0	16
	CONSTRUCTION	DIH	26	0	0	0	0	0	0	26
	CONSTRUCTION	SA	1,540	130	0	0	0	0	0	1,670
RESPONSIBLE AGENCY: **MANAGED BY FDOT**		**Total**	**1,566**	**146**	**0**	**0**	**0**	**0**	**0**	**1,711**

Item Segment TOTAL ALL Years ALL Phases: 2,023

Item Number: 429186 **Item TOTAL ALL Years ALL Phases All Segments: 2,407**

HIGHWAYS

MPO Project Num:	DT4291862
LRTP Ref.:	p. F-9
County:	MIAMI-DADE
Roadway ID:	87019000
Lanes Exist:	6
Lanes Improved:	0
Lanes Added:	0
Project Length:	.001
District:	06

Project Description: **SR 817/NW 27 AVENUE** **AT MIAMI GARDENS DRIVE**

Type of Work: **INTERSECTION IMPROVEMENT**

SIS or Non-SIS: **No**

Extra Description:

		Proposed Funding (in $000s)							
PHASE :	Funding Source	<2015	2014 - 2015	2015 - 2016	2016 - 2017	2017 - 2018	2018 - 2019	>2019	All Years
PRELIMINARY ENGINEERING	DIH	20	0	0	0	0	0	0	20
PRELIMINARY ENGINEERING	DS	68	0	0	0	0	0	0	68
RESPONSIBLE AGENCY: **MANAGED BY FDOT**	**Total**	**88**	**0**	**0**	**0**	**0**	**0**	**0**	**88**
CONSTRUCTION	DIH	5	0	0	0	0	0	0	5
CONSTRUCTION	DS	0	11	0	0	0	0	0	11
CONSTRUCTION	HSP	262	19	0	0	0	0	0	280
RESPONSIBLE AGENCY: **MANAGED BY FDOT**	**Total**	**267**	**29**	**0**	**0**	**0**	**0**	**0**	**296**

Item Segment TOTAL ALL Years ALL Phases: 384

Item Number: 429186 **Item TOTAL ALL Years ALL Phases All Segments: 2,407**

HIGHWAYS

MPO Project Num:	DT4291881
LRTP Ref.:	p. F-9
County:	MIAMI-DADE
Roadway ID:	87020000
Lanes Exist:	6
Lanes Improved:	6
Lanes Added:	0
Project Length:	2.155
District:	06

Project Description: **SR 5/US-1/S. DIXIE FROM SOUTH OF SW 112 AVE TO N OF SW 184 ST/EUREKA**

Type of Work: **RESURFACING**

SIS or Non-SIS: **No**

Extra Description:

		Proposed Funding (in $000s)							
PHASE :	Funding Source	<2015	2014 - 2015	2015 - 2016	2016 - 2017	2017 - 2018	2018 - 2019	>2019	All Years
CONTRACT INCENTIVES	DS	0	100	0	0	0	0	0	100
RESPONSIBLE AGENCY: **MANAGED BY FDOT**	**Total**	**0**	**100**	**0**	**0**	**0**	**0**	**0**	**100**
PRELIMINARY ENGINEERING	DDR	219	0	0	0	0	0	0	219
PRELIMINARY ENGINEERING	DIH	40	0	0	0	0	0	0	40
PRELIMINARY ENGINEERING	DS	11	0	0	0	0	0	0	11
PRELIMINARY ENGINEERING	EB	400	0	0	0	0	0	0	400
RESPONSIBLE AGENCY: **MANAGED BY FDOT**	**Total**	**670**	**0**	**0**	**0**	**0**	**0**	**0**	**670**
RAILROAD & UTILITES	LF	11	0	0	0	0	0	0	11
RESPONSIBLE AGENCY: **MANAGED BY FDOT**	**Total**	**11**	**0**	**0**	**0**	**0**	**0**	**0**	**11**
RIGHT OF WAY	DIH	6	0	0	0	0	0	0	6
RESPONSIBLE AGENCY: **MANAGED BY FDOT**	**Total**	**6**	**0**	**0**	**0**	**0**	**0**	**0**	**6**
CONSTRUCTION	DIH	46	0	0	0	0	0	0	46
CONSTRUCTION	DDR	3,584	0	0	0	0	0	0	3,584
RESPONSIBLE AGENCY: **MANAGED BY FDOT**	**Total**	**3,630**	**0**	**0**	**0**	**0**	**0**	**0**	**3,630**

HIGHWAYS

MPO Project Num:	DT4291881
LRTP Ref.:	p. F-9
County:	MIAMI-DADE
Roadway ID:	87020000
Lanes Exist:	6
Lanes Improved:	6
Lanes Added:	0
Project Length:	2.155
District:	06

Project Description: **SR 5/US-1/S. DIXIE** **FROM SOUTH OF SW 112 AVE** **TO N OF SW 184 ST/EUREKA**

Type of Work: **RESURFACING**

SIS or Non-SIS: **No**

Extra Description:

		Proposed Funding (in $000s)							
PHASE :	Funding Source	<2015	2014 - 2015	2015 - 2016	2016 - 2017	2017 - 2018	2018 - 2019	>2019	All Years

Item Segment TOTAL ALL Years ALL Phases: 4,418

Item Number: 429188 **Item TOTAL ALL Years ALL Phases All Segments: 4,418**

HIGHWAYS

MPO Project Num:	DT4291891
LRTP Ref.:	p. F-9
County:	MIAMI-DADE
Roadway ID:	87026000
Lanes Exist:	4
Lanes Improved:	4
Lanes Added:	0
Project Length:	.704
District:	06

Project Description: **SR 860/MIAMI GARDENS DRIVE FROM NE 15 AVENUE TO NE 20 PLACE**

Type of Work: **RESURFACING**

SIS or Non-SIS: **No**

Extra Description:

		Proposed Funding (in $000s)							
PHASE :	Funding Source	<2015	2014 - 2015	2015 - 2016	2016 - 2017	2017 - 2018	2018 - 2019	>2019	All Years
CONTRACT INCENTIVES	SA	0	40	0	0	0	0	0	40
RESPONSIBLE AGENCY: **MANAGED BY FDOT**	**Total**	**0**	**40**	**0**	**0**	**0**	**0**	**0**	**40**
PRELIMINARY ENGINEERING	DDR	150	0	0	0	0	0	0	150
PRELIMINARY ENGINEERING	DIH	79	0	0	0	0	0	0	79
RESPONSIBLE AGENCY: **MANAGED BY FDOT**	**Total**	**229**	**0**	**0**	**0**	**0**	**0**	**0**	**229**
RAILROAD & UTILITES	LF	1	0	0	0	0	0	0	1
RESPONSIBLE AGENCY: **MANAGED BY FDOT**	**Total**	**1**	**0**	**0**	**0**	**0**	**0**	**0**	**1**
CONSTRUCTION	SA	883	0	0	0	0	0	0	883
CONSTRUCTION	DDR	83	0	0	0	0	0	0	83
CONSTRUCTION	DDR	11	0	0	0	0	0	0	11
CONSTRUCTION	DIH	21	0	0	0	0	0	0	21
RESPONSIBLE AGENCY: **MANAGED BY FDOT**	**Total**	**997**	**0**	**0**	**0**	**0**	**0**	**0**	**997**

Item Segment TOTAL ALL Years ALL Phases: 1,268

Item Number: 429189 **Item TOTAL ALL Years ALL Phases All Segments: 1,268**

HIGHWAYS

MPO Project Num:	DT4291901
LRTP Ref.:	p. F-9
County:	MIAMI-DADE
Roadway ID:	87030000
Lanes Exist:	6
Lanes Improved:	6
Lanes Added:	0
Project Length:	1.940
District:	06

Project Description: **SR 5/BISCAYNE BLVD** **FROM N OF NE 121 STREET** **TO NE 151 STREET**

Type of Work: **RESURFACING**

SIS or Non-SIS: **No**

Extra Description:

		Proposed Funding (in $000s)							
PHASE :	Funding Source	<2015	2014 - 2015	2015 - 2016	2016 - 2017	2017 - 2018	2018 - 2019	>2019	All Years
PRELIMINARY ENGINEERING	DDR	29	0	0	0	0	0	0	29
PRELIMINARY ENGINEERING	SU	511	0	0	0	0	0	0	511
PRELIMINARY ENGINEERING	DS	71	0	0	0	0	0	0	71
PRELIMINARY ENGINEERING	DIH	27	0	0	0	0	0	0	27
RESPONSIBLE AGENCY: **MANAGED BY FDOT**	**Total**	**638**	**0**	**0**	**0**	**0**	**0**	**0**	**638**
RAILROAD & UTILITES	LF	2	0	0	0	0	0	0	2
RAILROAD & UTILITES	DS	10	0	0	0	0	0	0	10
RESPONSIBLE AGENCY: **MANAGED BY FDOT**	**Total**	**12**	**0**	**0**	**0**	**0**	**0**	**0**	**12**
RIGHT OF WAY	DIH	1	0	0	0	0	0	0	1
RESPONSIBLE AGENCY: **MANAGED BY FDOT**	**Total**	**1**	**0**	**0**	**0**	**0**	**0**	**0**	**1**
CONSTRUCTION	EB	0	246	0	0	0	0	0	246
CONSTRUCTION	DS	0	27	0	0	0	0	0	27
CONSTRUCTION	DIH	48	0	0	0	0	0	0	48
CONSTRUCTION	DDR	52	0	0	0	0	0	0	52
CONSTRUCTION	SA	2,681	9	0	0	0	0	0	2,690

HIGHWAYS

MPO Project Num:	DT4291901
LRTP Ref.:	p. F-9
County:	MIAMI-DADE
Roadway ID:	87030000
Lanes Exist:	6
Lanes Improved:	6
Lanes Added:	0
Project Length:	1.940
District:	06

Project Description: **SR 5/BISCAYNE BLVD** **FROM N OF NE 121 STREET** **TO NE 151 STREET**

Type of Work: **RESURFACING**

SIS or Non-SIS: **No**

Extra Description:

PHASE :	Funding Source	Proposed Funding (in $000s) <2015	2014 - 2015	2015 - 2016	2016 - 2017	2017 - 2018	2018 - 2019	>2019	All Years
	Total	2,781	281	0	0	0	0	0	3,062

RESPONSIBLE AGENCY: **MANAGED BY FDOT**

Item Segment TOTAL ALL Years ALL Phases: 3,712

Item Number: 429190 **Item TOTAL ALL Years ALL Phases All Segments: 4,200**

HIGHWAYS

MPO Project Num:	DT4291902
LRTP Ref.:	p. F-9
County:	MIAMI-DADE
Roadway ID:	87030000
Lanes Exist:	6
Lanes Improved:	0
Lanes Added:	0
Project Length:	.001
District:	06

Project Description: **SR 5/BISCAYNE BLVD** **AT SR 916/NE 135 STREET**

Type of Work: **INTERSECTION IMPROVEMENT**

SIS or Non-SIS: **No**

Extra Description:

		Proposed Funding (in $000s)							
PHASE :	Funding Source	<2015	2014 - 2015	2015 - 2016	2016 - 2017	2017 - 2018	2018 - 2019	>2019	All Years
PRELIMINARY ENGINEERING	HSP	50	0	0	0	0	0	0	50
PRELIMINARY ENGINEERING	DS	16	0	0	0	0	0	0	16
PRELIMINARY ENGINEERING	DIH	8	0	0	0	0	0	0	8
	Total	**74**	**0**	**0**	**0**	**0**	**0**	**0**	**74**
CONSTRUCTION	HSP	377	37	0	0	0	0	0	414
	Total	**377**	**37**	**0**	**0**	**0**	**0**	**0**	**414**

RESPONSIBLE AGENCY: **MANAGED BY FDOT**

RESPONSIBLE AGENCY: **MANAGED BY FDOT**

Item Segment TOTAL ALL Years ALL Phases: 488

Item Number: 429190 **Item TOTAL ALL Years ALL Phases All Segments: 4,200**

HIGHWAYS

MPO Project Num:	DT4291931
LRTP Ref.:	p. F-9
County:	MIAMI-DADE
Roadway ID:	87037000
Lanes Exist:	4
Lanes Improved:	4
Lanes Added:	0
Project Length:	1.398
District:	06

Project Description: **SR 907/ALTON ROAD FROM MICHIGAN AVENUE TO S OF ED SULLIVAN DR/43 ST**

Type of Work: **RESURFACING**

SIS or Non-SIS: **No**

Extra Description:

	PHASE :	Funding Source	Proposed Funding (in $000s) <2015	2014 - 2015	2015 - 2016	2016 - 2017	2017 - 2018	2018 - 2019	>2019	All Years
	CONTRACT INCENTIVES	DS	0	0	0	0	90	0	0	90
RESPONSIBLE AGENCY: **MANAGED BY FDOT**		**Total**	**0**	**0**	**0**	**0**	**90**	**0**	**0**	**90**
	PRELIMINARY ENGINEERING	DS	33	0	0	0	0	0	0	33
	PRELIMINARY ENGINEERING	HSP	54	0	0	0	0	0	0	54
	PRELIMINARY ENGINEERING	SU	344	0	0	0	0	0	0	344
RESPONSIBLE AGENCY: **MANAGED BY FDOT**		**Total**	**431**	**0**	**0**	**0**	**0**	**0**	**0**	**431**
	CONSTRUCTION	DDR	0	0	0	2,273	0	0	0	2,273
	CONSTRUCTION	DIH	0	0	0	33	0	0	0	33
RESPONSIBLE AGENCY: **MANAGED BY FDOT**		**Total**	**0**	**0**	**0**	**2,306**	**0**	**0**	**0**	**2,306**

Item Segment TOTAL ALL Years ALL Phases: 2,826

Item Number: 429193 **Item TOTAL ALL Years ALL Phases All Segments: 3,704**

HIGHWAYS

MPO Project Num:	DT4291932
LRTP Ref.:	p. F-9
County:	MIAMI-DADE
Roadway ID:	87037000
Lanes Exist:	4
Lanes Improved:	0
Lanes Added:	0
Project Length:	.083
District:	06

Project Description: **SR 907/ALTON ROAD AT MICHIGAN AVENUE**

Type of Work: **INTERSECTION IMPROVEMENT**

SIS or Non-SIS: **No**

Extra Description:

PHASE :	Funding Source	Proposed Funding (in $000s) <2015	2014 - 2015	2015 - 2016	2016 - 2017	2017 - 2018	2018 - 2019	>2019	All Years
CONTRACT INCENTIVES	SA	0	0	0	0	30	0	0	30
RESPONSIBLE AGENCY: **MANAGED BY FDOT**	**Total**	**0**	**0**	**0**	**0**	**30**	**0**	**0**	**30**
PRELIMINARY ENGINEERING	DIH	10	0	0	0	0	0	0	10
RESPONSIBLE AGENCY: **MANAGED BY FDOT**	**Total**	**10**	**0**	**0**	**0**	**0**	**0**	**0**	**10**
CONSTRUCTION	DIH	0	0	0	11	0	0	0	11
CONSTRUCTION	HSP	0	0	0	826	0	0	0	826
RESPONSIBLE AGENCY: **MANAGED BY FDOT**	**Total**	**0**	**0**	**0**	**837**	**0**	**0**	**0**	**837**

Item Segment TOTAL ALL Years ALL Phases: 877

Item Number: 429193 **Item TOTAL ALL Years ALL Phases All Segments: 3,704**

HIGHWAYS

MPO Project Num:	DT4291941
LRTP Ref.:	p. F-9
County:	MIAMI-DADE
Roadway ID:	87053000
Lanes Exist:	6
Lanes Improved:	6
Lanes Added:	0
Project Length:	.389
District:	06

Project Description: **SR 968/W. FLAGLER ST** **FROM WEST 75 AVENUE** **TO E OF TAMIAMI CANAL RD**

Type of Work: **RESURFACING**

SIS or Non-SIS: **No**

Extra Description:

		Proposed Funding (in $000s)							
PHASE :	Funding Source	<2015	2014 - 2015	2015 - 2016	2016 - 2017	2017 - 2018	2018 - 2019	>2019	All Years
PRELIMINARY ENGINEERING	DDR	148	0	50	0	0	0	0	198
PRELIMINARY ENGINEERING	DIH	27	0	5	0	0	0	0	32
RESPONSIBLE AGENCY: **MANAGED BY FDOT**	**Total**	**175**	**0**	**55**	**0**	**0**	**0**	**0**	**230**
RAILROAD & UTILITES	LF	0	0	0	14	0	0	0	14
RESPONSIBLE AGENCY: **MANAGED BY FDOT**	**Total**	**0**	**0**	**0**	**14**	**0**	**0**	**0**	**14**
CONSTRUCTION	DDR	0	0	0	0	154	0	0	154
CONSTRUCTION	SA	0	0	0	914	0	0	0	914
CONSTRUCTION	DIH	0	0	0	16	0	0	0	16
RESPONSIBLE AGENCY: **MANAGED BY FDOT**	**Total**	**0**	**0**	**0**	**931**	**154**	**0**	**0**	**1,084**

Item Segment TOTAL ALL Years ALL Phases: 1,328

Item Number: 429194 **Item TOTAL ALL Years ALL Phases All Segments: 1,328**

HIGHWAYS

MPO Project Num:	DT4292851
LRTP Ref.:	p. F-9
County:	DIST/ST-WIDE
Roadway ID:	
Lanes Exist:	0
Lanes Improved:	0
Lanes Added:	0
Project Length:	.000
District:	06

Project Description: **TRAFFIC ENGINEERING STUDIES & ENGINEERING REVIEWS CONSULTANT**

Type of Work: **PRELIMINARY ENGINEERING**

SIS or Non-SIS: **No**

Extra Description:

		Proposed Funding (in $000s)							
PHASE :	Funding Source	<2015	2014 - 2015	2015 - 2016	2016 - 2017	2017 - 2018	2018 - 2019	>2019	All Years
PRELIMINARY ENGINEERING	DIH	138	15	15	8	0	0	0	175
PRELIMINARY ENGINEERING	DS	675	225	225	0	0	0	0	1,125
	Total	**813**	**240**	**240**	**8**	**0**	**0**	**0**	**1,300**

RESPONSIBLE AGENCY: **MANAGED BY FDOT**

Item Segment TOTAL ALL Years ALL Phases: 1,300

Item Number: 429285 **Item TOTAL ALL Years ALL Phases All Segments: 2,056**

HIGHWAYS

MPO Project Num:	DT4292852
LRTP Ref.:	p. F-9
County:	DIST/ST-WIDE
Roadway ID:	
Lanes Exist:	0
Lanes Improved:	0
Lanes Added:	0
Project Length:	.000
District:	06

Project Description: **TRAFFIC ENGINEERING STUDIES & ENGINEERING REVIEWS CONSULTANT**

Type of Work: **PRELIMINARY ENGINEERING**

SIS or Non-SIS: **No**

Extra Description:

		Proposed Funding (in $000s)							
PHASE :	Funding Source	<2015	2014 - 2015	2015 - 2016	2016 - 2017	2017 - 2018	2018 - 2019	>2019	All Years
PRELIMINARY ENGINEERING	DS	0	0	270	0	225	225	0	720
PRELIMINARY ENGINEERING	DIH	0	0	0	12	12	12	0	36
	Total	**0**	**0**	**270**	**12**	**237**	**237**	**0**	**756**

RESPONSIBLE AGENCY: **MANAGED BY FDOT**

Item Segment TOTAL ALL Years ALL Phases: 756

Item Number: 429285 **Item TOTAL ALL Years ALL Phases All Segments: 2,056**

HIGHWAYS

MPO Project Num:	DT4292861
LRTP Ref.:	p. F-9
County:	DIST/ST-WIDE
Roadway ID:	
Lanes Exist:	0
Lanes Improved:	0
Lanes Added:	0
Project Length:	.000
District:	06

Project Description: **TRAFFIC ENGINEERING RDWAY DESIGN & STRUCTURAL ANALYSIS CONSULTANT**

Type of Work: **PRELIMINARY ENGINEERING**

SIS or Non-SIS: **No**

Extra Description:

		Proposed Funding (in $000s)							
PHASE :	Funding Source	<2015	2014 - 2015	2015 - 2016	2016 - 2017	2017 - 2018	2018 - 2019	>2019	All Years
PRELIMINARY ENGINEERING	DIH	92	10	10	4	0	0	0	116
PRELIMINARY ENGINEERING	DS	500	150	150	0	0	0	0	800
	Total	**592**	**160**	**160**	**4**	**0**	**0**	**0**	**916**

RESPONSIBLE AGENCY: **MANAGED BY FDOT**

Item Segment TOTAL ALL Years ALL Phases: 916

Item Number: 429286 **Item TOTAL ALL Years ALL Phases All Segments: 2,798**

HIGHWAYS

MPO Project Num:	DT4292862
LRTP Ref.:	p. F-9
County:	DIST/ST-WIDE
Roadway ID:	
Lanes Exist:	0
Lanes Improved:	0
Lanes Added:	0
Project Length:	.000
District:	06

Project Description: **TRAFFIC ENGINEERING SUPPORT SERVICES CONSULTANT**

Type of Work: **PRELIMINARY ENGINEERING**

SIS or Non-SIS: **No**

Extra Description:

		Proposed Funding (in $000s)							
PHASE :	Funding Source	<2015	2014 - 2015	2015 - 2016	2016 - 2017	2017 - 2018	2018 - 2019	>2019	All Years
PRELIMINARY ENGINEERING	DIH	10	10	10	35	10	2	0	77
PRELIMINARY ENGINEERING	DS	300	300	300	300	300	0	0	1,500
	Total	**310**	**310**	**310**	**335**	**310**	**2**	**0**	**1,577**

RESPONSIBLE AGENCY: **MANAGED BY FDOT**

Item Segment TOTAL ALL Years ALL Phases: 1,577

Item Number: 429286 **Item TOTAL ALL Years ALL Phases All Segments: 2,798**

HIGHWAYS

MPO Project Num:	DT4292863
LRTP Ref.:	p. F-9
County:	DIST/ST-WIDE
Roadway ID:	
Lanes Exist:	0
Lanes Improved:	0
Lanes Added:	0
Project Length:	.000
District:	06

Project Description: **TRAFFIC ENGINEERING SUPPORT SERVICES CONSULTANT**

Type of Work: **PRELIMINARY ENGINEERING**

SIS or Non-SIS: **No**

Extra Description:

		Proposed Funding (in $000s)							
PHASE :	Funding Source	<2015	2014 - 2015	2015 - 2016	2016 - 2017	2017 - 2018	2018 - 2019	>2019	All Years
PRELIMINARY ENGINEERING	DIH	0	0	0	0	0	5	0	5
PRELIMINARY ENGINEERING	DS	0	0	0	0	0	300	0	300
	Total	**0**	**0**	**0**	**0**	**0**	**305**	**0**	**305**

RESPONSIBLE AGENCY: **MANAGED BY FDOT**

Item Segment TOTAL ALL Years ALL Phases: 305

Item Number: 429286 **Item TOTAL ALL Years ALL Phases All Segments: 2,798**

HIGHWAYS

MPO Project Num:	DT4293001
LRTP Ref.:	p. F-9
County:	MIAMI-DADE
Roadway ID:	87270000
Lanes Exist:	12
Lanes Improved:	12
Lanes Added:	0
Project Length:	1.529
District:	06

Project Description: **SR 9A/I-95** **FROM NW 79TH STREET** **TO NW 103RD STREET**

Type of Work: **RIGID PAVEMENT REHABILITATION** SIS or Non-SIS: **Yes**

Extra Description:

	PHASE :	Funding Source	Proposed Funding (in $000s) <2015	2014 - 2015	2015 - 2016	2016 - 2017	2017 - 2018	2018 - 2019	>2019	All Years
	CONTRACT INCENTIVES	SA	0	0	160	0	0	0	0	160
RESPONSIBLE AGENCY: **MANAGED BY FDOT**		**Total**	**0**	**0**	**160**	**0**	**0**	**0**	**0**	**160**
	PRELIMINARY ENGINEERING	IM	857	0	0	0	0	0	0	857
	PRELIMINARY ENGINEERING	NHPP	319	0	0	0	0	0	0	319
	PRELIMINARY ENGINEERING	DS	33	0	0	0	0	0	0	33
RESPONSIBLE AGENCY: **MANAGED BY FDOT**		**Total**	**1,209**	**0**	**0**	**0**	**0**	**0**	**0**	**1,209**
	CONSTRUCTION	ACNP	8,811	0	0	0	0	0	0	8,811
	CONSTRUCTION	DDR	76	0	0	0	0	0	0	76
RESPONSIBLE AGENCY: **MANAGED BY FDOT**		**Total**	**8,887**	**0**	**0**	**0**	**0**	**0**	**0**	**8,887**

Item Segment TOTAL ALL Years ALL Phases: 10,256

Item Number: 429300 **Item TOTAL ALL Years ALL Phases All Segments: 109,035**

HIGHWAYS

MPO Project Num:	DT4293002
LRTP Ref.:	p. F-9
County:	MIAMI-DADE
Roadway ID:	87270000
Lanes Exist:	6
Lanes Improved:	6
Lanes Added:	0
Project Length:	10.926
District:	06

Project Description: **SR 9A/I-95** **FROM NW 8 STREET** **TO NW 79 STREET**

Type of Work: **RIGID PAVEMENT RECONSTRUCTION** SIS or Non-SIS: **Yes**

Extra Description:

	PHASE :	Funding Source	Proposed Funding (in $000s) <2015	2014 - 2015	2015 - 2016	2016 - 2017	2017 - 2018	2018 - 2019	>2019	All Years
	CONTRACT INCENTIVES	ACNP	0	0	0	0	0	0	2,000	2,000
	CONTRACT INCENTIVES	ACNP	0	0	0	0	0	2,000	0	2,000
RESPONSIBLE AGENCY: **MANAGED BY FDOT**		**Total**	**0**	**0**	**0**	**0**	**0**	**2,000**	**2,000**	**4,000**
	DESIGN BUILD	ACNP	0	0	0	0	90,097	0	0	90,097
RESPONSIBLE AGENCY: **MANAGED BY FDOT**		**Total**	**0**	**0**	**0**	**0**	**90,097**	**0**	**0**	**90,097**
	PRELIMINARY ENGINEERING	ACNP	0	0	0	573	0	0	0	573
	PRELIMINARY ENGINEERING	DIS	450	0	0	0	0	0	0	450
	PRELIMINARY ENGINEERING	DIH	10	250	0	0	0	0	0	260
	PRELIMINARY ENGINEERING	DI	0	3,050	0	0	0	0	0	3,050
RESPONSIBLE AGENCY: **MANAGED BY FDOT**		**Total**	**460**	**3,300**	**0**	**573**	**0**	**0**	**0**	**4,333**
	RAILROAD & UTILITES	ACNP	0	0	0	0	350	0	0	350
RESPONSIBLE AGENCY: **MANAGED BY FDOT**		**Total**	**0**	**0**	**0**	**0**	**350**	**0**	**0**	**350**

Item Segment TOTAL ALL Years ALL Phases: 98,779

Item Number: 429300 **Item TOTAL ALL Years ALL Phases All Segments: 109,035**

HIGHWAYS

MPO Project Num:	DT4293011
LRTP Ref.:	p. F-9
County:	MIAMI-DADE
Roadway ID:	87270000
Lanes Exist:	6
Lanes Improved:	6
Lanes Added:	0
Project Length:	1.311
District:	06

Project Description: **SR 9A/I-95** **FROM BISCAYNE RIVER CANAL** **TO NORTH OF RAMP 87170353**

Type of Work: **RIGID PAVEMENT REHABILITATION** SIS or Non-SIS: **Yes**

Extra Description:

	PHASE :	Funding Source	Proposed Funding (in $000s) <2015	2014 - 2015	2015 - 2016	2016 - 2017	2017 - 2018	2018 - 2019	>2019	All Years
	CONTRACT INCENTIVES	SA	0	0	180	0	0	0	0	180
RESPONSIBLE AGENCY: **MANAGED BY FDOT**		**Total**	**0**	**0**	**180**	**0**	**0**	**0**	**0**	**180**
	PRELIMINARY ENGINEERING	DS	0	0	0	0	0	0	0	0
	PRELIMINARY ENGINEERING	NHPP	259	0	0	0	0	0	0	259
	PRELIMINARY ENGINEERING	IM	741	0	0	0	0	0	0	741
RESPONSIBLE AGENCY: **MANAGED BY FDOT**		**Total**	**1,000**	**0**	**0**	**0**	**0**	**0**	**0**	**1,000**
	CONSTRUCTION	DDR	59	0	0	0	0	0	0	59
	CONSTRUCTION	ACNP	7,073	0	0	0	0	0	0	7,073
RESPONSIBLE AGENCY: **MANAGED BY FDOT**		**Total**	**7,133**	**0**	**0**	**0**	**0**	**0**	**0**	**7,133**

Item Segment TOTAL ALL Years ALL Phases: 8,313

Item Number: 429301 **Item TOTAL ALL Years ALL Phases All Segments: 8,313**

HIGHWAYS

MPO Project Num:	DT4293411
LRTP Ref.:	p. F-9
County:	MIAMI-DADE
Roadway ID:	87091000
Lanes Exist:	4
Lanes Improved:	4
Lanes Added:	0
Project Length:	.972
District:	06

Project Description: **SR 994/QUAIL ROOST** **FROM E OF TURNPIKE** **TO SR 5/US-1**

Type of Work: **RESURFACING - RIDE ONLY** SIS or Non-SIS: **No**

Extra Description:

		Proposed Funding (in $000s)							
PHASE :	Funding Source	<2015	2014 - 2015	2015 - 2016	2016 - 2017	2017 - 2018	2018 - 2019	>2019	All Years
PRELIMINARY ENGINEERING	DIH	15	0	0	0	0	0	0	15
PRELIMINARY ENGINEERING	DS	107	0	0	0	0	0	0	107
RESPONSIBLE AGENCY: **MANAGED BY FDOT**	**Total**	**122**	**0**	**0**	**0**	**0**	**0**	**0**	**122**
RIGHT OF WAY	DIH	1	0	0	0	0	0	0	1
RESPONSIBLE AGENCY: **MANAGED BY FDOT**	**Total**	**1**	**0**	**0**	**0**	**0**	**0**	**0**	**1**
CONSTRUCTION	DS	0	83	0	0	0	0	0	83
CONSTRUCTION	DIH	0	9	0	0	0	0	0	9
CONSTRUCTION	DDR	0	417	0	0	0	0	0	417
RESPONSIBLE AGENCY: **MANAGED BY FDOT**	**Total**	**0**	**510**	**0**	**0**	**0**	**0**	**0**	**510**

Item Segment TOTAL ALL Years ALL Phases: 633

Item Number: 429341 **Item TOTAL ALL Years ALL Phases All Segments: 633**

HIGHWAYS

MPO Project Num:	DT4293431
LRTP Ref.:	p. F-9
County:	MIAMI-DADE
Roadway ID:	87090000
Lanes Exist:	4
Lanes Improved:	4
Lanes Added:	0
Project Length:	1.611
District:	06

Project Description: **SR 25/NW 36 STREET FROM OKEECHOBEE ROAD TO NW 23 AVENUE**

Type of Work: **RESURFACING**

SIS or Non-SIS: **No**

Extra Description:

	PHASE :	Funding Source	Proposed Funding (in $000s) <2015	2014 - 2015	2015 - 2016	2016 - 2017	2017 - 2018	2018 - 2019	>2019	All Years
	PRELIMINARY ENGINEERING	DS	22	0	0	0	0	0	0	22
	PRELIMINARY ENGINEERING	DIH	90	0	0	0	0	0	0	90
	PRELIMINARY ENGINEERING	DDR	118	0	0	0	0	0	0	118
RESPONSIBLE AGENCY: **MANAGED BY FDOT**		**Total**	**231**	**0**	**0**	**0**	**0**	**0**	**0**	**231**
	RAILROAD & UTILITES	SA	0	15	0	0	0	0	0	15
RESPONSIBLE AGENCY: **MANAGED BY FDOT**		**Total**	**0**	**15**	**0**	**0**	**0**	**0**	**0**	**15**
	RIGHT OF WAY	DIH	4	0	0	0	0	0	0	4
RESPONSIBLE AGENCY: **MANAGED BY FDOT**		**Total**	**4**	**0**	**0**	**0**	**0**	**0**	**0**	**4**
	CONSTRUCTION	DS	0	52	0	0	0	0	0	52
	CONSTRUCTION	SA	0	30	0	0	0	0	0	30
	CONSTRUCTION	SA	0	1,959	170	0	0	0	0	2,129
RESPONSIBLE AGENCY: **MANAGED BY FDOT**		**Total**	**0**	**2,041**	**170**	**0**	**0**	**0**	**0**	**2,210**

Item Segment TOTAL ALL Years ALL Phases: 2,460

Item Number: 429343 **Item TOTAL ALL Years ALL Phases All Segments: 2,663**

HIGHWAYS

MPO Project Num:	DT4293432
LRTP Ref.:	p. F-9
County:	MIAMI-DADE
Roadway ID:	87090000
Lanes Exist:	4
Lanes Improved:	0
Lanes Added:	0
Project Length:	.001
District:	06

Project Description: **SR 25/NW 36 STREET** **AT NW 27 AVENUE**

Type of Work: **INTERSECTION IMPROVEMENT**

SIS or Non-SIS: **No**

Extra Description:

		Proposed Funding (in $000s)							
PHASE :	Funding Source	<2015	2014 - 2015	2015 - 2016	2016 - 2017	2017 - 2018	2018 - 2019	>2019	All Years
PRELIMINARY ENGINEERING	DIH	10	0	0	0	0	0	0	10
RESPONSIBLE AGENCY: **MANAGED BY FDOT**	**Total**	**10**	**0**	**0**	**0**	**0**	**0**	**0**	**10**
CONSTRUCTION	HSP	0	179	14	0	0	0	0	193
RESPONSIBLE AGENCY: **MANAGED BY FDOT**	**Total**	**0**	**179**	**14**	**0**	**0**	**0**	**0**	**193**

Item Segment TOTAL ALL Years ALL Phases: 203

Item Number: 429343 **Item TOTAL ALL Years ALL Phases All Segments: 2,663**

HIGHWAYS

MPO Project Num:	DT4293441
LRTP Ref.:	p. F-9
County:	MIAMI-DADE
Roadway ID:	87034000
Lanes Exist:	4
Lanes Improved:	4
Lanes Added:	0
Project Length:	1.423
District:	06

Project Description: **SR 915/NE 6 AVENUE FROM BISCAYNE BOULVARD TO NE 110 TERRACE**

Type of Work: **MAINTENANCE RESURFACING (FLEX)** SIS or Non-SIS: **No**

Extra Description:

	PHASE :	Funding Source	Proposed Funding (in $000s) <2015	2014 - 2015	2015 - 2016	2016 - 2017	2017 - 2018	2018 - 2019	>2019	All Years
	PRELIMINARY ENGINEERING	DDR	253	0	0	0	0	0	0	253
	PRELIMINARY ENGINEERING	DS	8	0	0	0	0	0	0	8
	PRELIMINARY ENGINEERING	DIH	45	0	0	0	0	0	0	45
RESPONSIBLE AGENCY: **MANAGED BY FDOT**		**Total**	**306**	**0**	**0**	**0**	**0**	**0**	**0**	**306**
	RAILROAD & UTILITES	DS	0	15	0	0	0	0	0	15
RESPONSIBLE AGENCY: **MANAGED BY FDOT**		**Total**	**0**	**15**	**0**	**0**	**0**	**0**	**0**	**15**
	RIGHT OF WAY	DS	0	30	0	0	0	0	0	30
	RIGHT OF WAY	DIH	5	0	0	0	0	0	0	5
	RIGHT OF WAY	DDR	4	0	0	0	0	0	0	4
RESPONSIBLE AGENCY: **MANAGED BY FDOT**		**Total**	**9**	**30**	**0**	**0**	**0**	**0**	**0**	**39**
	CONSTRUCTION	DIH	0	25	0	0	0	0	0	25
	CONSTRUCTION	DDR	0	1,325	0	0	0	0	0	1,325
	CONSTRUCTION	DS	0	124	0	0	0	0	0	124
RESPONSIBLE AGENCY: **MANAGED BY FDOT**		**Total**	**0**	**1,474**	**0**	**0**	**0**	**0**	**0**	**1,474**

HIGHWAYS

MPO Project Num:	DT4293441
LRTP Ref.:	p. F-9
County:	MIAMI-DADE
Roadway ID:	87034000
Lanes Exist:	4
Lanes Improved:	4
Lanes Added:	0
Project Length:	1.423
District:	06

Project Description: **SR 915/NE 6 AVENUE** **FROM BISCAYNE BOULVARD** **TO NE 110 TERRACE**

Type of Work: **MAINTENANCE RESURFACING (FLEX)** SIS or Non-SIS: **No**

Extra Description:

		Proposed Funding (in $000s)							
PHASE :	Funding Source	<2015	2014 - 2015	2015 - 2016	2016 - 2017	2017 - 2018	2018 - 2019	>2019	All Years

Item Segment TOTAL ALL Years ALL Phases: 1,833

Item Number: 429344 **Item TOTAL ALL Years ALL Phases All Segments: 1,833**

HIGHWAYS

MPO Project Num:	DT4293451
LRTP Ref.:	p. 4-27
County:	MIAMI-DADE
Roadway ID:	87027000
Lanes Exist:	6
Lanes Improved:	6
Lanes Added:	0
Project Length:	3.069
District:	06

Project Description: **SR 969/NW 72 AVE** **FROM NW 25 ST** **TO NW 74 STREET**

Type of Work: **RESURFACING** SIS or Non-SIS: **Yes**

Extra Description:

		Proposed Funding (in $000s)							
PHASE :	Funding Source	<2015	2014 - 2015	2015 - 2016	2016 - 2017	2017 - 2018	2018 - 2019	>2019	All Years
CONTRACT INCENTIVES	SA	0	0	0	0	150	0	0	150
RESPONSIBLE AGENCY: **MANAGED BY FDOT**	**Total**	**0**	**0**	**0**	**0**	**150**	**0**	**0**	**150**
PRELIMINARY ENGINEERING	DS	4	0	0	0	0	0	0	4
PRELIMINARY ENGINEERING	DIH	57	0	0	0	0	0	0	57
PRELIMINARY ENGINEERING	ACSA	622	0	0	0	0	0	0	622
RESPONSIBLE AGENCY: **MANAGED BY FDOT**	**Total**	**683**	**0**	**0**	**0**	**0**	**0**	**0**	**683**
CONSTRUCTION	DDR	0	0	0	1,510	0	0	0	1,510
CONSTRUCTION	DIH	0	0	0	78	0	0	0	78
CONSTRUCTION	SA	0	0	0	4,541	0	0	0	4,541
RESPONSIBLE AGENCY: **MANAGED BY FDOT**	**Total**	**0**	**0**	**0**	**6,129**	**0**	**0**	**0**	**6,129**

Item Segment TOTAL ALL Years ALL Phases: 6,961

Item Number: 429345 **Item TOTAL ALL Years ALL Phases All Segments: 7,361**

HIGHWAYS

MPO Project Num:	DT4293452
LRTP Ref.:	p. F-9
County:	MIAMI-DADE
Roadway ID:	87027000
Lanes Exist:	6
Lanes Improved:	0
Lanes Added:	0
Project Length:	.001
District:	06

Project Description: **SR 969/NW 72 AVE** **AT SR 934/NW 74 STREET**

Type of Work: **INTERSECTION IMPROVEMENT**

SIS or Non-SIS: **Yes**

Extra Description:

		Proposed Funding (in $000s)							
PHASE :	Funding Source	<2015	2014 - 2015	2015 - 2016	2016 - 2017	2017 - 2018	2018 - 2019	>2019	All Years
PRELIMINARY ENGINEERING	HSP	90	0	0	0	0	0	0	90
RESPONSIBLE AGENCY: **MANAGED BY FDOT**	**Total**	**90**	**0**	**0**	**0**	**0**	**0**	**0**	**90**
CONSTRUCTION	HSP	0	309	0	0	0	0	0	309
RESPONSIBLE AGENCY: **MANAGED BY FDOT**	**Total**	**0**	**309**	**0**	**0**	**0**	**0**	**0**	**309**

Item Segment TOTAL ALL Years ALL Phases: 399

Item Number: 429345 **Item TOTAL ALL Years ALL Phases All Segments: 7,361**

HIGHWAYS

MPO Project Num:	DT4293461
LRTP Ref.:	p. F-9
County:	MIAMI-DADE
Roadway ID:	87008000
Lanes Exist:	4
Lanes Improved:	4
Lanes Added:	0
Project Length:	3.008
District:	06

Project Description: **SR 916/NW/NE 135 ST** **FROM NW 6 AVENUE** **TO SR 5/BISCAYNE BLVD.**

Type of Work: **RESURFACING**

SIS or Non-SIS: **No**

Extra Description:

	PHASE :	Funding Source	Proposed Funding (in $000s) <2015	2014 - 2015	2015 - 2016	2016 - 2017	2017 - 2018	2018 - 2019	>2019	All Years
	CONTRACT INCENTIVES	SA	0	0	0	100	0	0	0	100
RESPONSIBLE AGENCY: **MANAGED BY FDOT**		**Total**	**0**	**0**	**0**	**100**	**0**	**0**	**0**	**100**
	PRELIMINARY ENGINEERING	ACSA	864	0	0	0	0	0	0	864
	PRELIMINARY ENGINEERING	BRRP	41	0	0	0	0	0	0	41
	PRELIMINARY ENGINEERING	DIH	39	0	0	0	0	0	0	39
	PRELIMINARY ENGINEERING	DS	9	0	0	0	0	0	0	9
RESPONSIBLE AGENCY: **MANAGED BY FDOT**		**Total**	**953**	**0**	**0**	**0**	**0**	**0**	**0**	**953**
	RAILROAD & UTILITES	SA	0	0	15	0	0	0	0	15
RESPONSIBLE AGENCY: **MANAGED BY FDOT**		**Total**	**0**	**0**	**15**	**0**	**0**	**0**	**0**	**15**
	CONSTRUCTION	SA	0	0	4,575	0	0	0	0	4,575
	CONSTRUCTION	DDR	0	0	53	0	0	0	0	53
RESPONSIBLE AGENCY: **MANAGED BY FDOT**		**Total**	**0**	**0**	**4,628**	**0**	**0**	**0**	**0**	**4,628**

Item Segment TOTAL ALL Years ALL Phases: 5,696

Item Number: 429346 **Item TOTAL ALL Years ALL Phases All Segments: 6,110**

HIGHWAYS

MPO Project Num:	DT4293462
LRTP Ref.:	p. F-9
County:	MIAMI-DADE
Roadway ID:	87034000
Lanes Exist:	4
Lanes Improved:	0
Lanes Added:	0
Project Length:	.114
District:	06

Project Description: **SR 916/NE 135 STREET** **AT SR 915/NE 6 AVENUE AND AT SR 909/W. DIXIE HWY.**

Type of Work: **INTERSECTION IMPROVEMENT**

SIS or Non-SIS: **No**

Extra Description:

PHASE :	Funding Source	Proposed Funding (in $000s) <2015	2014 - 2015	2015 - 2016	2016 - 2017	2017 - 2018	2018 - 2019	>2019	All Years
PRELIMINARY ENGINEERING	HSP	97	0	0	0	0	0	0	97
	Total	**97**	**0**	**0**	**0**	**0**	**0**	**0**	**97**
CONSTRUCTION	HSP	0	0	317	0	0	0	0	317
	Total	**0**	**0**	**317**	**0**	**0**	**0**	**0**	**317**

RESPONSIBLE AGENCY: **MANAGED BY FDOT**

RESPONSIBLE AGENCY: **MANAGED BY FDOT**

Item Segment TOTAL ALL Years ALL Phases: 414

Item Number: 429346 **Item TOTAL ALL Years ALL Phases All Segments: 6,110**

HIGHWAYS

MPO Project Num:	DT4295361
LRTP Ref.:	p. F-9
County:	MIAMI-DADE
Roadway ID:	
Lanes Exist:	
Lanes Improved:	
Lanes Added:	
Project Length:	
District:	06

Project Description: **MIAMI-DADE COUNTYWIDE (ADA) PUSHBUTTON CONSTRUCTION**

Type of Work: **SIDEWALK**

SIS or Non-SIS: **No**

Extra Description:

PHASE :	Funding Source	Proposed Funding (in $000s) <2015	2014 - 2015	2015 - 2016	2016 - 2017	2017 - 2018	2018 - 2019	>2019	All Years
CONSTRUCTION		756	0	0	0	0	0	0	756
	Total	**756**	**0**	**0**	**0**	**0**	**0**	**0**	**756**

RESPONSIBLE AGENCY: **MANAGED BY FDOT**

Item Segment TOTAL ALL Years ALL Phases: 756

Item Number: 429536 **Item TOTAL ALL Years ALL Phases All Segments: 3,083**

MPO Project Num:	DT4295362
LRTP Ref.:	p. F-9
County:	DIST/ST-WIDE
Roadway ID:	
Lanes Exist:	0
Lanes Improved:	0
Lanes Added:	0
Project Length:	.000
District:	06

Project Description: **DISTRICTWIDE (ADA) PUSHBUTTON CONSTRUCTION**

Type of Work: **PEDESTRIAN SAFETY IMPROVEMENT**

SIS or Non-SIS: **No**

Extra Description:

PHASE :	Funding Source	Proposed Funding (in $000s) <2015	2014 - 2015	2015 - 2016	2016 - 2017	2017 - 2018	2018 - 2019	>2019	All Years
CONSTRUCTION	DIH	62	0	0	0	0	0	0	62
CONSTRUCTION	DS	619	113	0	0	0	0	0	732
	Total	**680**	**113**	**0**	**0**	**0**	**0**	**0**	**794**

RESPONSIBLE AGENCY: **MANAGED BY FDOT**

Item Segment TOTAL ALL Years ALL Phases: 794

Item Number: 429536 **Item TOTAL ALL Years ALL Phases All Segments: 3,083**

HIGHWAYS

MPO Project Num:	DT4295363
LRTP Ref.:	p. F-9
County:	DIST/ST-WIDE
Roadway ID:	
Lanes Exist:	0
Lanes Improved:	0
Lanes Added:	0
Project Length:	.000
District:	06

Project Description: **DISTRICTWIDE (ADA) PUSHBUTTON CONSTRUCTION**

Type of Work: **PEDESTRIAN SAFETY IMPROVEMENT**

SIS or Non-SIS: **No**

Extra Description:

		Proposed Funding (in $000s)							
PHASE :	Funding Source	<2015	2014 - 2015	2015 - 2016	2016 - 2017	2017 - 2018	2018 - 2019	>2019	All Years
CONSTRUCTION	DS	0	0	750	0	0	0	0	750
CONSTRUCTION	DIH	0	0	21	0	0	0	0	21
	Total	**0**	**0**	**772**	**0**	**0**	**0**	**0**	**772**

RESPONSIBLE AGENCY: **MANAGED BY FDOT**

Item Segment TOTAL ALL Years ALL Phases: 772

Item Number: 429536 **Item TOTAL ALL Years ALL Phases All Segments: 3,083**

HIGHWAYS

MPO Project Num:	DT4295364
LRTP Ref.:	p. F-9
County:	DIST/ST-WIDE
Roadway ID:	
Lanes Exist:	0
Lanes Improved:	0
Lanes Added:	0
Project Length:	.000
District:	06

Project Description: **DISTRICTWIDE (ADA) PUSHBUTTON CONSTRUCTION**

Type of Work: **PEDESTRIAN SAFETY IMPROVEMENT**

SIS or Non-SIS: **No**

Extra Description:

		Proposed Funding (in $000s)							
PHASE :	Funding Source	<2015	2014 - 2015	2015 - 2016	2016 - 2017	2017 - 2018	2018 - 2019	>2019	All Years
CONSTRUCTION	DIH	0	0	0	0	88	0	0	88
CONSTRUCTION	DS	0	0	0	0	673	0	0	673
	Total	**0**	**0**	**0**	**0**	**761**	**0**	**0**	**761**

RESPONSIBLE AGENCY: **MANAGED BY FDOT**

Item Segment TOTAL ALL Years ALL Phases: 761

Item Number: 429536 **Item TOTAL ALL Years ALL Phases All Segments: 3,083**

HIGHWAYS

MPO Project Num:	DT4299961
LRTP Ref.:	p. F-9
County:	MIAMI-DADE
Roadway ID:	87075600
Lanes Exist:	2
Lanes Improved:	0
Lanes Added:	0
Project Length:	.102
District:	06

Project Description: **SR 93/I-75 RAMP** **SB** **TO SR 826 @ NW 138 STREET REPAIR BRIDGE # 870604**

Type of Work: **BRIDGE-REPAIR/REHABILITATION** SIS or Non-SIS: **Yes**

Extra Description:

PHASE :	Funding Source	Proposed Funding (in $000s) <2015	2014 - 2015	2015 - 2016	2016 - 2017	2017 - 2018	2018 - 2019	>2019	All Years
PRELIMINARY ENGINEERING	DIH	11	0	0	5	0	0	0	16
PRELIMINARY ENGINEERING	BRRP	54	0	0	25	0	0	0	79
RESPONSIBLE AGENCY: **MANAGED BY FDOT**	**Total**	**65**	**0**	**0**	**30**	**0**	**0**	**0**	**95**
CONSTRUCTION	DIH	0	0	0	0	17	0	0	17
CONSTRUCTION	BRRP	0	0	0	0	1,963	0	0	1,963
RESPONSIBLE AGENCY: **MANAGED BY FDOT**	**Total**	**0**	**0**	**0**	**0**	**1,980**	**0**	**0**	**1,980**

Item Segment TOTAL ALL Years ALL Phases: 2,074

Item Number: 429996 **Item TOTAL ALL Years ALL Phases All Segments: 2,074**

HIGHWAYS

MPO Project Num:	DT4300291
LRTP Ref.:	p. F-9
County:	MIAMI-DADE
Roadway ID:	87674513
Lanes Exist:	2
Lanes Improved:	0
Lanes Added:	0
Project Length:	.009
District:	06

Project Description: **ATLANTIC ISLE** **AT WEST OF SR A1A (BRIDGE# 874218)**

Type of Work: **BRIDGE-REPAIR/REHABILITATION**

SIS or Non-SIS: **No**

Extra Description:

PHASE :	Funding Source	Proposed Funding (in $000s) <2015	2014 - 2015	2015 - 2016	2016 - 2017	2017 - 2018	2018 - 2019	>2019	All Years
PRELIMINARY ENGINEERING	ACBZ	0	0	0	47	0	0	0	47
RESPONSIBLE AGENCY: **MANAGED BY FDOT**	**Total**	**0**	**0**	**0**	**47**	**0**	**0**	**0**	**47**
CONSTRUCTION	ACBZ	0	0	0	0	0	475	0	475
RESPONSIBLE AGENCY: **MANAGED BY FDOT**	**Total**	**0**	**0**	**0**	**0**	**0**	**475**	**0**	**475**

Item Segment TOTAL ALL Years ALL Phases: 522

Item Number: 430029 **Item TOTAL ALL Years ALL Phases All Segments: 522**

HIGHWAYS

MPO Project Num:	DT4300311
LRTP Ref.:	p. F-9
County:	MIAMI-DADE
Roadway ID:	87000735
Lanes Exist:	0
Lanes Improved:	0
Lanes Added:	0
Project Length:	.012
District:	06

Project Description: **LUGO AVENUE 1/2 MI EAST OF OLD CUTLER RD REP/REHAB BRDG # 875308**

Type of Work: **BRIDGE-REPAIR/REHABILITATION**

SIS or Non-SIS: **No**

Extra Description:

PHASE :	Funding Source	Proposed Funding (in $000s) <2015	2014 - 2015	2015 - 2016	2016 - 2017	2017 - 2018	2018 - 2019	>2019	All Years
PRELIMINARY ENGINEERING	BRTZ	129	0	0	0	0	0	0	129
RESPONSIBLE AGENCY: **MANAGED BY FDOT**	**Total**	**129**	**0**	**0**	**0**	**0**	**0**	**0**	**129**
CONSTRUCTION	EBBP	0	454	0	0	0	0	0	454
RESPONSIBLE AGENCY: **MANAGED BY FDOT**	**Total**	**0**	**454**	**0**	**0**	**0**	**0**	**0**	**454**

Item Segment TOTAL ALL Years ALL Phases: 582

Item Number: 430031 **Item TOTAL ALL Years ALL Phases All Segments: 582**

HIGHWAYS

MPO Project Num:	**DT4301612**
LRTP Ref.:	p. F-9
County:	DIST/ST-WIDE
Roadway ID:	
Lanes Exist:	0
Lanes Improved:	0
Lanes Added:	0
Project Length:	.000
District:	06

Project Description: **DISTRICTWIDE RESIDENCY CEI CONSULTANT FOR LAP OVERSIGHT**

Type of Work: **INSPECT CONSTRUCTION PROJS.**

SIS or Non-SIS: **No**

Extra Description:

		Proposed Funding (in $000s)							
PHASE :	Funding Source	<2015	2014 - 2015	2015 - 2016	2016 - 2017	2017 - 2018	2018 - 2019	>2019	All Years
CONSTRUCTION	SA	504	336	336	380	0	0	0	1,556
CONSTRUCTION	SA	0	0	0	0	380	380	0	760
	Total	**504**	**336**	**336**	**380**	**380**	**380**	**0**	**2,316**

RESPONSIBLE AGENCY: **MANAGED BY FDOT**

Item Segment TOTAL ALL Years ALL Phases: 2,316

Item Number: 430161 **Item TOTAL ALL Years ALL Phases All Segments: 2,316**

HIGHWAYS

MPO Project Num:	DT4302911
LRTP Ref.:	p. F-9
County:	MIAMI-DADE
Roadway ID:	
Lanes Exist:	0
Lanes Improved:	0
Lanes Added:	0
Project Length:	.000
District:	06

Project Description: **ITS EQUIPMENT REPLACEMENT - CONSULTANTS /GRANTS**

Type of Work: **ITS COMMUNICATION SYSTEM**

SIS or Non-SIS: **Yes**

Extra Description:

PHASE :	Funding Source	Proposed Funding (in $000s) <2015	2014 - 2015	2015 - 2016	2016 - 2017	2017 - 2018	2018 - 2019	>2019	All Years
CAPITAL	DITS	0	0	0	724	0	0	0	724
CAPITAL	DS	0	0	0	598	0	0	0	598
RESPONSIBLE AGENCY: **MANAGED BY FDOT**	**Total**	**0**	**0**	**0**	**1,322**	**0**	**0**	**0**	**1,322**
PRELIMINARY ENGINEERING	DIH	0	0	0	3	3	0	0	6
RESPONSIBLE AGENCY: **MANAGED BY FDOT**	**Total**	**0**	**0**	**0**	**3**	**3**	**0**	**0**	**6**

Item Segment TOTAL ALL Years ALL Phases: 1,328

Item Number: 430291 **Item TOTAL ALL Years ALL Phases All Segments: 3,675**

HIGHWAYS

MPO Project Num:	DT4302912
LRTP Ref.:	p. F-9
County:	MIAMI-DADE
Roadway ID:	
Lanes Exist:	0
Lanes Improved:	0
Lanes Added:	0
Project Length:	.000
District:	06

Project Description: **ITS EQUIPMENT REPLACEMENT - CONSULTANTS /GRANTS**

Type of Work: **ITS COMMUNICATION SYSTEM**

SIS or Non-SIS: **Yes**

Extra Description:

PHASE :	Funding Source	Proposed Funding (in $000s) <2015	2014 - 2015	2015 - 2016	2016 - 2017	2017 - 2018	2018 - 2019	>2019	All Years
CAPITAL	DITS	0	0	0	0	1,392	0	0	1,392
RESPONSIBLE AGENCY: **MANAGED BY FDOT**	**Total**	**0**	**0**	**0**	**0**	**1,392**	**0**	**0**	**1,392**
PRELIMINARY ENGINEERING	DIH	0	0	0	0	3	3	0	6
RESPONSIBLE AGENCY: **MANAGED BY FDOT**	**Total**	**0**	**0**	**0**	**0**	**3**	**3**	**0**	**6**

Item Segment TOTAL ALL Years ALL Phases: 1,398

Item Number: 430291 **Item TOTAL ALL Years ALL Phases All Segments: 3,675**

HIGHWAYS

MPO Project Num:	DT4302913
LRTP Ref.:	p. F-9
County:	MIAMI-DADE
Roadway ID:	
Lanes Exist:	0
Lanes Improved:	0
Lanes Added:	0
Project Length:	.000
District:	06

Project Description: **ITS EQUIPMENT REPLACEMENT - CONSULTANTS /GRANTS**

Type of Work: **ITS COMMUNICATION SYSTEM**

SIS or Non-SIS: **No**

Extra Description:

PHASE :	Funding Source	Proposed Funding (in $000s) <2015	2014 - 2015	2015 - 2016	2016 - 2017	2017 - 2018	2018 - 2019	>2019	All Years
CAPITAL	DITS	0	0	0	0	0	945	0	945
RESPONSIBLE AGENCY: **MANAGED BY FDOT**	**Total**	**0**	**0**	**0**	**0**	**0**	**945**	**0**	**945**
DESIGN BUILD	DIH	0	0	0	0	0	3	0	3
RESPONSIBLE AGENCY: **MANAGED BY FDOT**	**Total**	**0**	**0**	**0**	**0**	**0**	**3**	**0**	**3**

Item Segment TOTAL ALL Years ALL Phases: 949

Item Number: 430291 **Item TOTAL ALL Years ALL Phases All Segments: 3,675**

HIGHWAYS

MPO Project Num:	DT4304441
LRTP Ref.:	p. F-9
County:	MIAMI-DADE
Roadway ID:	87037000
Lanes Exist:	4
Lanes Improved:	4
Lanes Added:	0
Project Length:	2.567
District:	06

Project Description: **SR 907/ALTON ROAD** **FROM S. OF 43RD STREET** **TO E. OF ALLISON ROAD**

Type of Work: **FLEXIBLE PAVEMENT RECONSTRUCT.** SIS or Non-SIS: **No**

Extra Description:

		Proposed Funding (in $000s)							
PHASE :	Funding Source	<2015	2014 - 2015	2015 - 2016	2016 - 2017	2017 - 2018	2018 - 2019	>2019	All Years
PRELIMINARY ENGINEERING	DIH	100	0	0	0	0	0	0	100
PRELIMINARY ENGINEERING	ACCM	699	0	0	0	0	0	0	699
PRELIMINARY ENGINEERING	ACSA	801	0	0	0	0	0	0	801
	Total	**1,600**	**0**	**0**	**0**	**0**	**0**	**0**	**1,600**
CONSTRUCTION	DIH	0	0	0	0	218	0	0	218
CONSTRUCTION	SA	0	0	0	0	8,595	0	0	8,595
CONSTRUCTION	DDR	0	0	0	0	4,207	0	0	4,207
	Total	**0**	**0**	**0**	**0**	**13,020**	**0**	**0**	**13,020**

RESPONSIBLE AGENCY: **MANAGED BY FDOT**

RESPONSIBLE AGENCY: **MANAGED BY FDOT**

Item Segment TOTAL ALL Years ALL Phases: 14,620

Item Number: 430444 **Item TOTAL ALL Years ALL Phases All Segments: 14,620**

HIGHWAYS

MPO Project Num:	DT4305881
LRTP Ref.:	p. 4-56
County:	MIAMI-DADE
Roadway ID:	87030000
Lanes Exist:	4
Lanes Improved:	0
Lanes Added:	0
Project Length:	2.331
District:	06

Project Description: **SR 5/BISCAYNE BLVD** **FROM NE 5OTH TERRACE** **TO NE 87 STREET**

Type of Work: **PEDESTRIAN SAFETY IMPROVEMENT** SIS or Non-SIS: **No**

Extra Description:

		Proposed Funding (in $000s)							
PHASE :	Funding Source	<2015	2014 - 2015	2015 - 2016	2016 - 2017	2017 - 2018	2018 - 2019	>2019	All Years
CONSTRUCTION		120	0	0	0	0	0	0	120
	Total	**120**	**0**	**0**	**0**	**0**	**0**	**0**	**120**

RESPONSIBLE AGENCY: **MANAGED BY FDOT**

Item Segment TOTAL ALL Years ALL Phases: 120

Item Number: 430588 **Item TOTAL ALL Years ALL Phases All Segments: 738**

HIGHWAYS

MPO Project Num:	DT4305882
LRTP Ref.:	p. F-9
County:	MIAMI-DADE
Roadway ID:	87030000
Lanes Exist:	4
Lanes Improved:	4
Lanes Added:	0
Project Length:	.688
District:	06

Project Description: **SR 5/BISCAYNE BLVD** **FROM S OF NE 76 STREET** **TO S OF NE 87 STREET**

Type of Work: **RESURFACING - RIDE ONLY**

SIS or Non-SIS: **No**

Extra Description:

PHASE :	Funding Source	Proposed Funding (in $000s) <2015	2014 - 2015	2015 - 2016	2016 - 2017	2017 - 2018	2018 - 2019	>2019	All Years
PRELIMINARY ENGINEERING	DS	0	100	0	0	0	0	0	100
PRELIMINARY ENGINEERING	DIH	0	10	0	0	0	0	0	10
RESPONSIBLE AGENCY: **MANAGED BY FDOT**	**Total**	**0**	**110**	**0**	**0**	**0**	**0**	**0**	**110**
CONSTRUCTION	DDR	0	0	0	502	0	0	0	502
CONSTRUCTION	DIH	0	0	0	5	0	0	0	5
RESPONSIBLE AGENCY: **MANAGED BY FDOT**	**Total**	**0**	**0**	**0**	**507**	**0**	**0**	**0**	**507**

Item Segment TOTAL ALL Years ALL Phases: 617

Item Number: 430588 **Item TOTAL ALL Years ALL Phases All Segments: 738**

HIGHWAYS

MPO Project Num:	DT4306371
LRTP Ref.:	p. 4-29
County:	MIAMI-DADE
Roadway ID:	87012000
Lanes Exist:	2
Lanes Improved:	2
Lanes Added:	2
Project Length:	2.364
District:	06

Project Description: **SR 847/NW 47 AVENUE FROM SR 860/NW 183 STREET TO PREMIER PKY (BROWARD)**

Type of Work: **PD&E/EMO STUDY**

SIS or Non-SIS: **No**

Extra Description:

	PHASE :	Funding Source	Proposed Funding (in $000s) <2015	2014 - 2015	2015 - 2016	2016 - 2017	2017 - 2018	2018 - 2019	>2019	All Years
	P D & E	SU	1,411	0	0	0	0	0	0	1,411
	P D & E	DIH	111	25	0	0	0	0	0	136
RESPONSIBLE AGENCY: **MANAGED BY FDOT**		**Total**	**1,523**	**25**	**0**	**0**	**0**	**0**	**0**	**1,548**
	PRELIMINARY ENGINEERING	DIH	100	0	0	0	0	0	0	100
	PRELIMINARY ENGINEERING	DS	143	0	0	0	0	0	0	143
RESPONSIBLE AGENCY: **MANAGED BY FDOT**		**Total**	**243**	**0**	**0**	**0**	**0**	**0**	**0**	**243**
	RAILROAD & UTILITES	DS	0	57	0	0	0	0	0	57
RESPONSIBLE AGENCY: **MANAGED BY FDOT**		**Total**	**0**	**57**	**0**	**0**	**0**	**0**	**0**	**57**
	RIGHT OF WAY	DS	0	1,285	7,639	5,128	3,884	0	0	17,936
	RIGHT OF WAY	DIH	0	281	0	0	0	0	0	281
RESPONSIBLE AGENCY: **MANAGED BY FDOT**		**Total**	**0**	**1,566**	**7,639**	**5,128**	**3,884**	**0**	**0**	**18,217**
	CONSTRUCTION	SU	0	0	0	0	21,426	0	0	21,426
	CONSTRUCTION	BRRP	5	0	0	0	0	0	0	5
	CONSTRUCTION	DIH	0	0	0	0	157	0	0	157
RESPONSIBLE AGENCY: **MANAGED BY FDOT**		**Total**	**5**	**0**	**0**	**0**	**21,583**	**0**	**0**	**21,587**

HIGHWAYS

MPO Project Num:	DT4306371
LRTP Ref.:	p. 4-29
County:	MIAMI-DADE
Roadway ID:	87012000
Lanes Exist:	2
Lanes Improved:	2
Lanes Added:	2
Project Length:	2.364
District:	06

Project Description: **SR 847/NW 47 AVENUE FROM SR 860/NW 183 STREET TO PREMIER PKY (BROWARD)**

Type of Work: **PD&E/EMO STUDY**

SIS or Non-SIS: **No**

Extra Description:

		Proposed Funding (in $000s)							
PHASE :	Funding Source	<2015	2014 - 2015	2015 - 2016	2016 - 2017	2017 - 2018	2018 - 2019	>2019	All Years

Item Segment TOTAL ALL Years ALL Phases: 41,652

Item Number: 430637 Item TOTAL ALL Years ALL Phases All Segments: 41,652

HIGHWAYS

MPO Project Num:	DT4307611
LRTP Ref.:	p. F-9
County:	MIAMI-DADE
Roadway ID:	87020000
Lanes Exist:	4
Lanes Improved:	0
Lanes Added:	0
Project Length:	.417
District:	06

Project Description: **SR 5/US-1/S. DIXIE AT SW 211 ST./SW 117 AVE.**

Type of Work: **INTERSECTION IMPROVEMENT**

SIS or Non-SIS: **No**

Extra Description:

		Proposed Funding (in $000s)							
PHASE :	Funding Source	<2015	2014 - 2015	2015 - 2016	2016 - 2017	2017 - 2018	2018 - 2019	>2019	All Years
PRELIMINARY ENGINEERING	DS	14	0	0	0	0	0	0	14
PRELIMINARY ENGINEERING	DIH	16	0	0	0	0	0	0	16
PRELIMINARY ENGINEERING	HSP	140	0	0	0	0	0	0	140
RESPONSIBLE AGENCY: **MANAGED BY FDOT**	**Total**	**169**	**0**	**0**	**0**	**0**	**0**	**0**	**169**
RAILROAD & UTILITES	LF	1	0	0	0	0	0	0	1
RESPONSIBLE AGENCY: **MANAGED BY FDOT**	**Total**	**1**	**0**	**0**	**0**	**0**	**0**	**0**	**1**
CONSTRUCTION	HSP	397	62	0	0	0	0	0	459
RESPONSIBLE AGENCY: **MANAGED BY FDOT**	**Total**	**397**	**62**	**0**	**0**	**0**	**0**	**0**	**459**

Item Segment TOTAL ALL Years ALL Phases: 629

Item Number: 430761 **Item TOTAL ALL Years ALL Phases All Segments: 629**

HIGHWAYS

MPO Project Num:	DT4307633
LRTP Ref.:	p. F-9
County:	MIAMI-DADE
Roadway ID:	87075000
Lanes Exist:	8
Lanes Improved:	0
Lanes Added:	0
Project Length:	1.957
District:	06

Project Description: **SR 93/I-75** **FROM S. OF NW 170 STREET** **TO MIAMI-DADE COUNTY LINE**

Type of Work: **PRELIM ENG FOR FUTURE CAPACITY** SIS or Non-SIS: **Yes**

Extra Description:

		Proposed Funding (in $000s)							
PHASE :	Funding Source	<2015	2014 - 2015	2015 - 2016	2016 - 2017	2017 - 2018	2018 - 2019	>2019	All Years
PRELIMINARY ENGINEERING	ACNP	1,890	0	0	0	0	0	0	1,890
PRELIMINARY ENGINEERING	DI	38	0	0	0	0	0	0	38
PRELIMINARY ENGINEERING	DIH	25	0	0	0	0	0	0	25
PRELIMINARY ENGINEERING	STED	1,350	0	0	0	0	0	0	1,350
PRELIMINARY ENGINEERING	GMR	1,400	0	0	0	0	0	0	1,400
RESPONSIBLE AGENCY: **MANAGED BY FDOT**	**Total**	**4,703**	**0**	**0**	**0**	**0**	**0**	**0**	**4,703**
CONSTRUCTION	ACNP	0	810	540	540	0	0	0	1,890
RESPONSIBLE AGENCY: **MANAGED BY FDOT**	**Total**	**0**	**810**	**540**	**540**	**0**	**0**	**0**	**1,890**

Item Segment TOTAL ALL Years ALL Phases: 6,593

Item Number: 430763 **Item TOTAL ALL Years ALL Phases All Segments: 13,110**

HIGHWAYS

MPO Project Num:	DT4307636
LRTP Ref.:	p. 4-39
County:	MIAMI-DADE
Roadway ID:	87075000
Lanes Exist:	8
Lanes Improved:	0
Lanes Added:	0
Project Length:	5.442
District:	06

Project Description: **SR-93/I-75** **FROM NW 103 STREET** **TO MIAMI-DADE/BROWARD CL**

Type of Work: **PRELIM ENG FOR FUTURE CAPACITY** SIS or Non-SIS: **Yes**

Extra Description:

		Proposed Funding (in $000s)							
PHASE :	Funding Source	<2015	2014 - 2015	2015 - 2016	2016 - 2017	2017 - 2018	2018 - 2019	>2019	All Years
ENVIRONMENTAL		2,690	0	0	0	0	0	0	2,690
ENVIRONMENTAL		2,896	0	0	0	0	0	0	2,896
	Total	**5,587**	**0**	**0**	**0**	**0**	**0**	**0**	**5,587**

RESPONSIBLE AGENCY: **MANAGED BY FDOT**

Item Segment TOTAL ALL Years ALL Phases: 5,587

Item Number: 430763 **Item TOTAL ALL Years ALL Phases All Segments: 13,110**

HIGHWAYS

MPO Project Num:	DT4307638
LRTP Ref.:	p. F-9
County:	MIAMI-DADE
Roadway ID:	87075000
Lanes Exist:	8
Lanes Improved:	8
Lanes Added:	0
Project Length:	5.442
District:	06

Project Description: **SR-93/I-75** **FROM NW 170 STREET** **TO MIAMI-DADE/BROWARD CL**

Type of Work: **INSPECT CONSTRUCTION PROJS.** SIS or Non-SIS: **Yes**

Extra Description:

PHASE :	Funding Source	Proposed Funding (in $000s) <2015	2014 - 2015	2015 - 2016	2016 - 2017	2017 - 2018	2018 - 2019	>2019	All Years
PRELIMINARY ENGINEERING		95	0	0	0	0	0	0	95
RESPONSIBLE AGENCY: **MANAGED BY FDOT**	**Total**	**95**	**0**	**0**	**0**	**0**	**0**	**0**	**95**
CONSTRUCTION		836	0	0	0	0	0	0	836
RESPONSIBLE AGENCY: **MANAGED BY FDOT**	**Total**	**836**	**0**	**0**	**0**	**0**	**0**	**0**	**836**

Item Segment TOTAL ALL Years ALL Phases: 931

Item Number: 430763 **Item TOTAL ALL Years ALL Phases All Segments: 13,110**

HIGHWAYS

MPO Project Num:	DT4307651
LRTP Ref.:	p. F-9
County:	MIAMI-DADE
Roadway ID:	87038000
Lanes Exist:	5
Lanes Improved:	0
Lanes Added:	0
Project Length:	.237
District:	06

Project Description: **SR 932/NW 103 STREET** **FROM SR 7/NW 7 AVENUE** **TO NW 6 AVENUE**

Type of Work: **INTERSECTION IMPROVEMENT** SIS or Non-SIS: **No**

Extra Description:

		Proposed Funding (in $000s)							
PHASE :	Funding Source	<2015	2014 - 2015	2015 - 2016	2016 - 2017	2017 - 2018	2018 - 2019	>2019	All Years
PRELIMINARY ENGINEERING	DIH	10	0	0	0	0	0	0	10
PRELIMINARY ENGINEERING	DS	45	0	0	0	0	0	0	45
PRELIMINARY ENGINEERING	HSP	143	0	0	0	0	0	0	143
RESPONSIBLE AGENCY: **MANAGED BY FDOT**	**Total**	**198**	**0**	**0**	**0**	**0**	**0**	**0**	**198**
CONSTRUCTION	HSP	0	605	0	0	0	0	0	605
RESPONSIBLE AGENCY: **MANAGED BY FDOT**	**Total**	**0**	**605**	**0**	**0**	**0**	**0**	**0**	**605**

Item Segment TOTAL ALL Years ALL Phases: 803

Item Number: 430765 **Item TOTAL ALL Years ALL Phases All Segments: 803**

HIGHWAYS

MPO Project Num:	DT4307681
LRTP Ref.:	p. F-9
County:	MIAMI-DADE
Roadway ID:	87030000
Lanes Exist:	7
Lanes Improved:	0
Lanes Added:	0
Project Length:	.958
District:	06

Project Description: **SR 5/BISCAYNE BLVD** **AT NE 199, 203, 205, 209 & 213 STREETS**

Type of Work: **INTERSECTION IMPROVEMENT**

SIS or Non-SIS: **No**

Extra Description:

		Proposed Funding (in $000s)							
PHASE :	Funding Source	<2015	2014 - 2015	2015 - 2016	2016 - 2017	2017 - 2018	2018 - 2019	>2019	All Years
CONTRACT INCENTIVES	SA	0	0	0	40	0	0	0	40
RESPONSIBLE AGENCY: **MANAGED BY FDOT**	**Total**	**0**	**0**	**0**	**40**	**0**	**0**	**0**	**40**
PRELIMINARY ENGINEERING	DDR	1	0	0	0	0	0	0	1
PRELIMINARY ENGINEERING	HSP	383	0	0	0	0	0	0	383
RESPONSIBLE AGENCY: **MANAGED BY FDOT**	**Total**	**384**	**0**	**0**	**0**	**0**	**0**	**0**	**384**
CONSTRUCTION	HSP	0	0	2,087	0	0	0	0	2,087
RESPONSIBLE AGENCY: **MANAGED BY FDOT**	**Total**	**0**	**0**	**2,087**	**0**	**0**	**0**	**0**	**2,087**

Item Segment TOTAL ALL Years ALL Phases: 2,511

Item Number: 430768 **Item TOTAL ALL Years ALL Phases All Segments: 2,511**

HIGHWAYS

MPO Project Num:	DT4307901
LRTP Ref.:	p. F-9
County:	MIAMI-DADE
Roadway ID:	87270000
Lanes Exist:	6
Lanes Improved:	6
Lanes Added:	0
Project Length:	1.340
District:	06

Project Description: **SR 9A/I-95 (S/B)** **FROM NW 103 STREET** **TO NORTH OF NW 119 STREET**

Type of Work: **RIGID PAVEMENT REHABILITATION** SIS or Non-SIS: **Yes**

Extra Description:

		Proposed Funding (in $000s)							
PHASE :	Funding Source	<2015	2014 - 2015	2015 - 2016	2016 - 2017	2017 - 2018	2018 - 2019	>2019	All Years
CONTRACT INCENTIVES	SA	0	0	40	0	0	0	0	40
RESPONSIBLE AGENCY: **MANAGED BY FDOT**	**Total**	**0**	**0**	**40**	**0**	**0**	**0**	**0**	**40**
PRELIMINARY ENGINEERING	DS	38	0	0	0	0	0	0	38
PRELIMINARY ENGINEERING	ACNP	583	0	0	0	0	0	0	583
RESPONSIBLE AGENCY: **MANAGED BY FDOT**	**Total**	**621**	**0**	**0**	**0**	**0**	**0**	**0**	**621**
CONSTRUCTION	ACNP	0	4,283	0	0	0	0	0	4,283
CONSTRUCTION	DS	0	52	0	0	0	0	0	52
RESPONSIBLE AGENCY: **MANAGED BY FDOT**	**Total**	**0**	**4,334**	**0**	**0**	**0**	**0**	**0**	**4,334**

Item Segment TOTAL ALL Years ALL Phases: 4,995

Item Number: 430790 **Item TOTAL ALL Years ALL Phases All Segments: 17,866**

HIGHWAYS

MPO Project Num:	DT4307902
LRTP Ref.:	p. F-9
County:	MIAMI-DADE
Roadway ID:	87270000
Lanes Exist:	6
Lanes Improved:	6
Lanes Added:	0
Project Length:	3.268
District:	06

Project Description: **SR 9A/I-95 (N/B) FROM NW 103 STREET TO BISCAYNE RIVER CANAL**

Type of Work: **RIGID PAVEMENT REHABILITATION**

SIS or Non-SIS: **Yes**

Extra Description:

		Proposed Funding (in $000s)							
PHASE :	Funding Source	<2015	2014 - 2015	2015 - 2016	2016 - 2017	2017 - 2018	2018 - 2019	>2019	All Years
CONTRACT INCENTIVES	SA	0	0	240	0	0	0	0	240
RESPONSIBLE AGENCY: **MANAGED BY FDOT**	**Total**	**0**	**0**	**240**	**0**	**0**	**0**	**0**	**240**
PRELIMINARY ENGINEERING	DS	64	0	0	0	0	0	0	64
PRELIMINARY ENGINEERING	ACNP	1,132	0	0	0	0	0	0	1,132
RESPONSIBLE AGENCY: **MANAGED BY FDOT**	**Total**	**1,195**	**0**	**0**	**0**	**0**	**0**	**0**	**1,195**
CONSTRUCTION	DS	0	52	0	0	0	0	0	52
CONSTRUCTION	ACNP	0	11,384	0	0	0	0	0	11,384
RESPONSIBLE AGENCY: **MANAGED BY FDOT**	**Total**	**0**	**11,435**	**0**	**0**	**0**	**0**	**0**	**11,435**

Item Segment TOTAL ALL Years ALL Phases: 12,871

Item Number: 430790 **Item TOTAL ALL Years ALL Phases All Segments: 17,866**

HIGHWAYS

MPO Project Num:	DT4308031
LRTP Ref.:	p. F-9
County:	MIAMI-DADE
Roadway ID:	87002000
Lanes Exist:	6
Lanes Improved:	6
Lanes Added:	0
Project Length:	2.808
District:	06

Project Description: **SR 823/NW 57 AVENUE** **FROM N OF SR916/NW 135 ST** **TO S OF NW 186 STREET**

Type of Work: **RESURFACING**

SIS or Non-SIS: **No**

Extra Description:

PHASE :	Funding Source	Proposed Funding (in $000s) <2015	2014 - 2015	2015 - 2016	2016 - 2017	2017 - 2018	2018 - 2019	>2019	All Years
PRELIMINARY ENGINEERING	DIH	47	0	0	0	0	0	0	47
PRELIMINARY ENGINEERING	DS	649	0	0	0	0	0	0	649
PRELIMINARY ENGINEERING	LF	779	0	0	0	0	0	0	779
RESPONSIBLE AGENCY: **MANAGED BY FDOT**	**Total**	**1,474**	**0**	**0**	**0**	**0**	**0**	**0**	**1,474**
CONSTRUCTION	DIH	0	0	21	0	0	0	0	21
CONSTRUCTION	DS	0	0	4,196	0	0	0	0	4,196
RESPONSIBLE AGENCY: **MANAGED BY FDOT**	**Total**	**0**	**0**	**4,217**	**0**	**0**	**0**	**0**	**4,217**

Item Segment TOTAL ALL Years ALL Phases: 5,692

Item Number: 430803 **Item TOTAL ALL Years ALL Phases All Segments: 5,692**

HIGHWAYS

MPO Project Num:	DT4308051
LRTP Ref.:	p. F-9
County:	MIAMI-DADE
Roadway ID:	87026000
Lanes Exist:	6
Lanes Improved:	6
Lanes Added:	0
Project Length:	1.378
District:	06

Project Description: **SR 860/MIAMI GARDENS DRIVE FROM NE 5 AVENUE TO NE 15 AVENUE**

Type of Work: **RESURFACING**

SIS or Non-SIS: **No**

Extra Description:

	PHASE :	Funding Source	Proposed Funding (in $000s) <2015	2014 - 2015	2015 - 2016	2016 - 2017	2017 - 2018	2018 - 2019	>2019	All Years
	CONTRACT INCENTIVES	SA	0	80	0	0	0	0	0	80
RESPONSIBLE AGENCY: **MANAGED BY FDOT**		**Total**	**0**	**80**	**0**	**0**	**0**	**0**	**0**	**80**
	PRELIMINARY ENGINEERING	DS	18	0	0	0	0	0	0	18
	PRELIMINARY ENGINEERING	DDR	59	0	0	0	0	0	0	59
	PRELIMINARY ENGINEERING	DIH	104	0	0	0	0	0	0	104
RESPONSIBLE AGENCY: **MANAGED BY FDOT**		**Total**	**181**	**0**	**0**	**0**	**0**	**0**	**0**	**181**
	CONSTRUCTION	DS	150	0	0	0	0	0	0	150
	CONSTRUCTION	DIH	16	0	0	0	0	0	0	16
	CONSTRUCTION	DDR	37	0	0	0	0	0	0	37
	CONSTRUCTION	SA	1,984	0	0	0	0	0	0	1,984
RESPONSIBLE AGENCY: **MANAGED BY FDOT**		**Total**	**2,187**	**0**	**0**	**0**	**0**	**0**	**0**	**2,187**

Item Segment TOTAL ALL Years ALL Phases: 2,448

Item Number: 430805 Item TOTAL ALL Years ALL Phases All Segments: 3,412

HIGHWAYS

MPO Project Num:	DT4308052
LRTP Ref.:	p. F-9
County:	MIAMI-DADE
Roadway ID:	87026000
Lanes Exist:	3
Lanes Improved:	3
Lanes Added:	0
Project Length:	.433
District:	06

Project Description: **SR 860/MIAMI GARDENS DR** **FROM E OF NE 22 AVE** **TO W OF SR 5/BISCAYNE BLVD**

Type of Work: **RESURFACING**

SIS or Non-SIS: **No**

Extra Description:

	PHASE :	Funding Source	Proposed Funding (in $000s) <2015	2014 - 2015	2015 - 2016	2016 - 2017	2017 - 2018	2018 - 2019	>2019	All Years
	CONTRACT INCENTIVES	SA	0	30	0	0	0	0	0	30
RESPONSIBLE AGENCY: **MANAGED BY FDOT**		**Total**	**0**	**30**	**0**	**0**	**0**	**0**	**0**	**30**
	PRELIMINARY ENGINEERING	DS	34	0	0	0	0	0	0	34
	PRELIMINARY ENGINEERING	DIH	21	0	0	0	0	0	0	21
	PRELIMINARY ENGINEERING	DDR	169	0	0	0	0	0	0	169
RESPONSIBLE AGENCY: **MANAGED BY FDOT**		**Total**	**224**	**0**	**0**	**0**	**0**	**0**	**0**	**224**
	CONSTRUCTION	DS	90	0	0	0	0	0	0	90
	CONSTRUCTION	DIH	15	0	0	0	0	0	0	15
	CONSTRUCTION	DDR	8	0	0	0	0	0	0	8
	CONSTRUCTION	SA	598	0	0	0	0	0	0	598
RESPONSIBLE AGENCY: **MANAGED BY FDOT**		**Total**	**711**	**0**	**0**	**0**	**0**	**0**	**0**	**711**

Item Segment TOTAL ALL Years ALL Phases: 965

Item Number: 430805 **Item TOTAL ALL Years ALL Phases All Segments: 3,412**

HIGHWAYS

MPO Project Num:	DT4308081
LRTP Ref.:	p. F-9
County:	MIAMI-DADE
Roadway ID:	87030000
Lanes Exist:	4
Lanes Improved:	4
Lanes Added:	0
Project Length:	3.053
District:	06

Project Description: **SR 5/BISCAYNE BLVD** **FROM NE 151 STREET** **TO NE 196 STREET**

Type of Work: **RESURFACING**

SIS or Non-SIS: **No**

Extra Description:

	PHASE :	Funding Source	Proposed Funding (in $000s) <2015	2014 - 2015	2015 - 2016	2016 - 2017	2017 - 2018	2018 - 2019	>2019	All Years
	CONTRACT INCENTIVES	DS	0	0	0	140	0	0	0	140
RESPONSIBLE AGENCY: **MANAGED BY FDOT**		**Total**	**0**	**0**	**0**	**140**	**0**	**0**	**0**	**140**
	PRELIMINARY ENGINEERING	DS	693	0	0	0	0	0	0	693
	PRELIMINARY ENGINEERING	DIH	32	0	0	0	0	0	0	32
	PRELIMINARY ENGINEERING	HSP	150	0	0	0	0	0	0	150
RESPONSIBLE AGENCY: **MANAGED BY FDOT**		**Total**	**876**	**0**	**0**	**0**	**0**	**0**	**0**	**876**
	CONSTRUCTION	DDR	0	0	1,509	0	0	0	0	1,509
	CONSTRUCTION	SA	0	0	95	0	0	0	0	95
	CONSTRUCTION	HSP	0	0	1,323	0	0	0	0	1,323
	CONSTRUCTION	DS	0	0	4,474	0	0	0	0	4,474
RESPONSIBLE AGENCY: **MANAGED BY FDOT**		**Total**	**0**	**0**	**7,401**	**0**	**0**	**0**	**0**	**7,401**

Item Segment TOTAL ALL Years ALL Phases: 8,417

Item Number: 430808 **Item TOTAL ALL Years ALL Phases All Segments: 10,683**

HIGHWAYS

MPO Project Num:	DT4308082
LRTP Ref.:	p. F-9
County:	MIAMI-DADE
Roadway ID:	87026000
Lanes Exist:	5
Lanes Improved:	0
Lanes Added:	0
Project Length:	.097
District:	06

Project Description: **SR 860/MIAMI GARDENS DRIVE AT BISCAYNE BLVD. AND AT WEST DIXIE HIGHWAY**

Type of Work: **INTERSECTION IMPROVEMENT**

SIS or Non-SIS: **No**

Extra Description:

	PHASE :	Funding Source	Proposed Funding (in $000s) <2015	2014 - 2015	2015 - 2016	2016 - 2017	2017 - 2018	2018 - 2019	>2019	All Years
	CONTRACT INCENTIVES	SA	0	0	0	20	0	0	0	20
RESPONSIBLE AGENCY: **MANAGED BY FDOT**		**Total**	**0**	**0**	**0**	**20**	**0**	**0**	**0**	**20**
	PRELIMINARY ENGINEERING	DDR	205	0	0	0	0	0	0	205
	PRELIMINARY ENGINEERING	DIH	20	0	0	0	0	0	0	20
	PRELIMINARY ENGINEERING	DS	64	0	0	0	0	0	0	64
RESPONSIBLE AGENCY: **MANAGED BY FDOT**		**Total**	**289**	**0**	**0**	**0**	**0**	**0**	**0**	**289**
	RAILROAD & UTILITES	HSP	0	0	356	0	0	0	0	356
RESPONSIBLE AGENCY: **MANAGED BY FDOT**		**Total**	**0**	**0**	**356**	**0**	**0**	**0**	**0**	**356**
	RIGHT OF WAY	DS	0	538	0	0	0	0	0	538
	RIGHT OF WAY	DIH	0	46	0	0	0	0	0	46
RESPONSIBLE AGENCY: **MANAGED BY FDOT**		**Total**	**0**	**584**	**0**	**0**	**0**	**0**	**0**	**584**
	CONSTRUCTION	HSP	0	0	978	0	0	0	0	978
	CONSTRUCTION	DIH	0	0	11	0	0	0	0	11
	CONSTRUCTION	DDR	0	0	28	0	0	0	0	28
RESPONSIBLE AGENCY: **MANAGED BY FDOT**		**Total**	**0**	**0**	**1,017**	**0**	**0**	**0**	**0**	**1,017**

HIGHWAYS

MPO Project Num:	DT4308082
LRTP Ref.:	p. F-9
County:	MIAMI-DADE
Roadway ID:	87026000
Lanes Exist:	5
Lanes Improved:	0
Lanes Added:	0
Project Length:	.097
District:	06

Project Description: **SR 860/MIAMI GARDENS DRIVE AT BISCAYNE BLVD. AND AT WEST DIXIE HIGHWAY**

Type of Work: **INTERSECTION IMPROVEMENT**

SIS or Non-SIS: **No**

Extra Description:

PHASE :	Funding Source	Proposed Funding (in $000s) <2015	2014 - 2015	2015 - 2016	2016 - 2017	2017 - 2018	2018 - 2019	>2019	All Years

Item Segment TOTAL ALL Years ALL Phases: 2,266

Item Number: 430808 Item TOTAL ALL Years ALL Phases All Segments: 10,683

HIGHWAYS

MPO Project Num:	DT4308091
LRTP Ref.:	p. F-9
County:	MIAMI-DADE
Roadway ID:	87052000
Lanes Exist:	4
Lanes Improved:	4
Lanes Added:	0
Project Length:	1.091
District:	06

Project Description: **SR 924/NW 119 STREET** **FROM SR 7/NW 7 AVENUE** **TO SR 909/W DIXIE HIGHWAY**

Type of Work: **RESURFACING**

SIS or Non-SIS: **Yes**

Extra Description:

		Proposed Funding (in $000s)							
PHASE :	Funding Source	<2015	2014 - 2015	2015 - 2016	2016 - 2017	2017 - 2018	2018 - 2019	>2019	All Years
PRELIMINARY ENGINEERING	DIH	39	0	0	0	0	0	0	39
PRELIMINARY ENGINEERING	DS	358	0	0	0	0	0	0	358
RESPONSIBLE AGENCY: **MANAGED BY FDOT**	**Total**	**397**	**0**	**0**	**0**	**0**	**0**	**0**	**397**
CONSTRUCTION	DIH	0	61	0	0	0	0	0	61
CONSTRUCTION	DS	0	124	0	0	0	0	0	124
CONSTRUCTION	NHRE	0	1,355	0	0	0	0	0	1,355
CONSTRUCTION	SA	0	1,037	0	0	0	0	0	1,037
RESPONSIBLE AGENCY: **MANAGED BY FDOT**	**Total**	**0**	**2,577**	**0**	**0**	**0**	**0**	**0**	**2,577**

Item Segment TOTAL ALL Years ALL Phases: 2,974

Item Number: 430809 **Item TOTAL ALL Years ALL Phases All Segments: 2,974**

HIGHWAYS

MPO Project Num:	DT4308111
LRTP Ref.:	p. F-9
County:	MIAMI-DADE
Roadway ID:	87055000
Lanes Exist:	4
Lanes Improved:	4
Lanes Added:	0
Project Length:	.219
District:	06

Project Description: **SR 986/SUNSET DRIVE** **FROM SR 821/HEFT** **TO E. OF SW 116 COURT**

Type of Work: **RESURFACING**

SIS or Non-SIS: **No**

Extra Description:

PHASE :	Funding Source	Proposed Funding (in $000s) <2015	2014 - 2015	2015 - 2016	2016 - 2017	2017 - 2018	2018 - 2019	>2019	All Years
DESIGN BUILD	DS	440	57	0	0	0	0	0	497
DESIGN BUILD	DIH	16	0	0	0	0	0	0	16
RESPONSIBLE AGENCY: **MANAGED BY FDOT**	**Total**	**456**	**57**	**0**	**0**	**0**	**0**	**0**	**513**
PRELIMINARY ENGINEERING	DIH	16	0	0	0	0	0	0	16
PRELIMINARY ENGINEERING	DDR	169	0	0	0	0	0	0	169
PRELIMINARY ENGINEERING	DS	28	0	0	0	0	0	0	28
RESPONSIBLE AGENCY: **MANAGED BY FDOT**	**Total**	**213**	**0**	**0**	**0**	**0**	**0**	**0**	**213**

Item Segment TOTAL ALL Years ALL Phases: 727

Item Number: 430811 **Item TOTAL ALL Years ALL Phases All Segments: 727**

HIGHWAYS

MPO Project Num:	DT4308131
LRTP Ref.:	p. F-9
County:	MIAMI-DADE
Roadway ID:	87060001
Lanes Exist:	3
Lanes Improved:	3
Lanes Added:	0
Project Length:	.516
District:	06

Project Description: **SR A1A/INDIAN CRK DR** **FROM ABBOTT AVENUE** **TO SR 907/WEST 63 STREET**

Type of Work: **RESURFACING - RIDE ONLY**

SIS or Non-SIS: **No**

Extra Description:

		Proposed Funding (in $000s)							
PHASE :	Funding Source	<2015	2014 - 2015	2015 - 2016	2016 - 2017	2017 - 2018	2018 - 2019	>2019	All Years
PRELIMINARY ENGINEERING	DS	0	0	130	0	0	0	0	130
PRELIMINARY ENGINEERING	DIH	0	0	10	0	0	0	0	10
RESPONSIBLE AGENCY: **MANAGED BY FDOT**	**Total**	**0**	**0**	**140**	**0**	**0**	**0**	**0**	**140**
CONSTRUCTION	DS	0	0	0	0	11	0	0	11
CONSTRUCTION	DDR	0	0	0	0	735	0	0	735
CONSTRUCTION	DIH	0	0	0	0	32	0	0	32
RESPONSIBLE AGENCY: **MANAGED BY FDOT**	**Total**	**0**	**0**	**0**	**0**	**778**	**0**	**0**	**778**

Item Segment TOTAL ALL Years ALL Phases: 918

Item Number: 430813 **Item TOTAL ALL Years ALL Phases All Segments: 918**

HIGHWAYS

MPO Project Num:	DT4308141
LRTP Ref.:	p. F-9
County:	MIAMI-DADE
Roadway ID:	87080900
Lanes Exist:	6
Lanes Improved:	6
Lanes Added:	0
Project Length:	.495
District:	06

Project Description: **SR 934/WEST 21 ST** **FROM E OF W 4 AVENUE** **TO PALM AVENUE**

Type of Work: **RESURFACING - RIDE ONLY**

SIS or Non-SIS: **No**

Extra Description:

		Proposed Funding (in $000s)							
PHASE :	Funding Source	<2015	2014 - 2015	2015 - 2016	2016 - 2017	2017 - 2018	2018 - 2019	>2019	All Years
PRELIMINARY ENGINEERING	DS	26	0	0	0	0	0	0	26
PRELIMINARY ENGINEERING	DIH	21	0	0	0	0	0	0	21
PRELIMINARY ENGINEERING	DDR	37	0	0	0	0	0	0	37
RESPONSIBLE AGENCY: **MANAGED BY FDOT**	**Total**	**84**	**0**	**0**	**0**	**0**	**0**	**0**	**84**
CONSTRUCTION	DS	0	114	0	0	0	0	0	114
CONSTRUCTION	DIH	0	22	0	0	0	0	0	22
RESPONSIBLE AGENCY: **MANAGED BY FDOT**	**Total**	**0**	**136**	**0**	**0**	**0**	**0**	**0**	**136**

Item Segment TOTAL ALL Years ALL Phases: 220

Item Number: 430814 **Item TOTAL ALL Years ALL Phases All Segments: 220**

HIGHWAYS

MPO Project Num:	DT4308151
LRTP Ref.:	p. F-9
County:	MIAMI-DADE
Roadway ID:	87250000
Lanes Exist:	4
Lanes Improved:	4
Lanes Added:	0
Project Length:	.430
District:	06

Project Description: **SR 944/HIALEAH DRIVE** **FROM SR 25/OKEECHOBEE RD** **TO E OF 4 AVENUE**

Type of Work: **RESURFACING**

SIS or Non-SIS: **No**

Extra Description:

		Proposed Funding (in $000s)							
PHASE :	Funding Source	<2015	2014 - 2015	2015 - 2016	2016 - 2017	2017 - 2018	2018 - 2019	>2019	All Years
PRELIMINARY ENGINEERING	DDR	14	0	0	0	0	0	0	14
PRELIMINARY ENGINEERING	DIH	8	0	0	0	0	0	0	8
PRELIMINARY ENGINEERING	DS	248	0	0	0	0	0	0	248
RESPONSIBLE AGENCY: **MANAGED BY FDOT**	**Total**	**269**	**0**	**0**	**0**	**0**	**0**	**0**	**269**
CONSTRUCTION	DDR	0	706	0	0	0	0	0	706
CONSTRUCTION	DIH	0	23	0	0	0	0	0	23
CONSTRUCTION	DS	0	219	0	0	0	0	0	219
RESPONSIBLE AGENCY: **MANAGED BY FDOT**	**Total**	**0**	**948**	**0**	**0**	**0**	**0**	**0**	**948**

Item Segment TOTAL ALL Years ALL Phases: 1,218

Item Number: 430815 **Item TOTAL ALL Years ALL Phases All Segments: 1,218**

HIGHWAYS

MPO Project Num:	DT4308161
LRTP Ref.:	p. F-9
County:	MIAMI-DADE
Roadway ID:	87085000
Lanes Exist:	4
Lanes Improved:	4
Lanes Added:	0
Project Length:	.650
District:	06

Project Description: **SR 933/NW 12 AVENUE** **FROM N OF NW 29 STREET** **TO NW 40 STREET**

Type of Work: **RESURFACING**

SIS or Non-SIS: **No**

Extra Description:

		Proposed Funding (in $000s)							
PHASE :	Funding Source	<2015	2014 - 2015	2015 - 2016	2016 - 2017	2017 - 2018	2018 - 2019	>2019	All Years
PRELIMINARY ENGINEERING	DDR	28	0	0	0	0	0	0	28
PRELIMINARY ENGINEERING	DIH	86	0	0	0	0	0	0	86
PRELIMINARY ENGINEERING	DS	11	0	0	0	0	0	0	11
RESPONSIBLE AGENCY: **MANAGED BY FDOT**	**Total**	**126**	**0**	**0**	**0**	**0**	**0**	**0**	**126**
RAILROAD & UTILITES	LF	0	15	0	0	0	0	0	15
RESPONSIBLE AGENCY: **MANAGED BY FDOT**	**Total**	**0**	**15**	**0**	**0**	**0**	**0**	**0**	**15**
CONSTRUCTION	DDR	0	1,032	0	0	0	0	0	1,032
CONSTRUCTION	DIH	0	31	0	0	0	0	0	31
CONSTRUCTION	DS	0	92	0	0	0	0	0	92
RESPONSIBLE AGENCY: **MANAGED BY FDOT**	**Total**	**0**	**1,155**	**0**	**0**	**0**	**0**	**0**	**1,155**

Item Segment TOTAL ALL Years ALL Phases: 1,295

Item Number: 430816 **Item TOTAL ALL Years ALL Phases All Segments: 1,295**

HIGHWAYS

MPO Project Num:	DT4308171
LRTP Ref.:	p. F-9
County:	MIAMI-DADE
Roadway ID:	87140000
Lanes Exist:	4
Lanes Improved:	4
Lanes Added:	0
Project Length:	2.543
District:	06

Project Description: **SR 7/NW 7 AVENUE** **FROM NW 36 STREET** **TO N OF NW 78 STREET**

Type of Work: **RESURFACING**

SIS or Non-SIS: **No**

Extra Description:

	PHASE :	Funding Source	Proposed Funding (in $000s) <2015	2014 - 2015	2015 - 2016	2016 - 2017	2017 - 2018	2018 - 2019	>2019	All Years
	CONTRACT INCENTIVES	SA	0	0	0	100	0	0	0	100
RESPONSIBLE AGENCY: **MANAGED BY FDOT**		**Total**	**0**	**0**	**0**	**100**	**0**	**0**	**0**	**100**
	PRELIMINARY ENGINEERING	DS	68	0	0	0	0	0	0	68
	PRELIMINARY ENGINEERING	DDR	118	0	0	0	0	0	0	118
	PRELIMINARY ENGINEERING	DIH	94	0	0	0	0	0	0	94
RESPONSIBLE AGENCY: **MANAGED BY FDOT**		**Total**	**281**	**0**	**0**	**0**	**0**	**0**	**0**	**281**
	RAILROAD & UTILITES	DS	0	15	0	0	0	0	0	15
RESPONSIBLE AGENCY: **MANAGED BY FDOT**		**Total**	**0**	**15**	**0**	**0**	**0**	**0**	**0**	**15**
	CONSTRUCTION	DS	0	52	0	0	0	0	0	52
	CONSTRUCTION	ACSA	0	3,096	0	0	0	0	0	3,096
	CONSTRUCTION	EB	0	52	0	0	0	0	0	52
	CONSTRUCTION	SA	0	3,295	0	0	0	0	0	3,295
RESPONSIBLE AGENCY: **MANAGED BY FDOT**		**Total**	**0**	**6,495**	**0**	**0**	**0**	**0**	**0**	**6,495**

Item Segment TOTAL ALL Years ALL Phases: 6,890

Item Number: 430817 **Item TOTAL ALL Years ALL Phases All Segments: 8,572**

HIGHWAYS

MPO Project Num:	DT4308172
LRTP Ref.:	p. F-9
County:	MIAMI-DADE
Roadway ID:	87140000
Lanes Exist:	6
Lanes Improved:	6
Lanes Added:	0
Project Length:	.590
District:	06

Project Description: **SR 7/NW 7 AVENUE** **FROM N OF NW 79 STREET** **TO LITTLE RIVER DRIVE**

Type of Work: **RESURFACING**

SIS or Non-SIS: **No**

Extra Description:

PHASE :	Funding Source	Proposed Funding (in $000s) <2015	2014 - 2015	2015 - 2016	2016 - 2017	2017 - 2018	2018 - 2019	>2019	All Years
PRELIMINARY ENGINEERING	DS	0	210	0	0	0	0	0	210
PRELIMINARY ENGINEERING	DIH	0	21	0	0	0	0	0	21
RESPONSIBLE AGENCY: **MANAGED BY FDOT**	**Total**	**0**	**231**	**0**	**0**	**0**	**0**	**0**	**231**
CONSTRUCTION	DS	0	0	0	0	1,440	0	0	1,440
CONSTRUCTION	DIH	0	0	0	0	11	0	0	11
RESPONSIBLE AGENCY: **MANAGED BY FDOT**	**Total**	**0**	**0**	**0**	**0**	**1,451**	**0**	**0**	**1,451**

Item Segment TOTAL ALL Years ALL Phases: 1,682

Item Number: 430817 **Item TOTAL ALL Years ALL Phases All Segments: 8,572**

HIGHWAYS

MPO Project Num:	DT4308191
LRTP Ref.:	p. F-9
County:	MIAMI-DADE
Roadway ID:	87190000
Lanes Exist:	4
Lanes Improved:	4
Lanes Added:	0
Project Length:	.913
District:	06

Project Description: **SR 909/W DIXIE HWY** **FROM N OF NE 151 STREET** **TO NE 163 STREET**

Type of Work: **RESURFACING**

SIS or Non-SIS: **No**

Extra Description:

	PHASE :	Funding Source	Proposed Funding (in $000s) <2015	2014 - 2015	2015 - 2016	2016 - 2017	2017 - 2018	2018 - 2019	>2019	All Years
	PRELIMINARY ENGINEERING	DS	9	0	0	0	0	0	0	9
	PRELIMINARY ENGINEERING	DIH	16	0	0	0	0	0	0	16
	PRELIMINARY ENGINEERING	DDR	168	0	0	0	0	0	0	168
RESPONSIBLE AGENCY: **MANAGED BY FDOT**		**Total**	**193**	**0**	**0**	**0**	**0**	**0**	**0**	**193**
	RIGHT OF WAY	DDR	34	0	0	0	0	0	0	34
	RIGHT OF WAY	DIH	5	0	0	0	0	0	0	5
RESPONSIBLE AGENCY: **MANAGED BY FDOT**		**Total**	**39**	**0**	**0**	**0**	**0**	**0**	**0**	**39**
	CONSTRUCTION	DS	0	101	0	0	0	0	0	101
	CONSTRUCTION	DIH	0	44	0	0	0	0	0	44
	CONSTRUCTION	DDR	0	978	0	0	0	0	0	978
RESPONSIBLE AGENCY: **MANAGED BY FDOT**		**Total**	**0**	**1,123**	**0**	**0**	**0**	**0**	**0**	**1,123**

Item Segment TOTAL ALL Years ALL Phases: 1,355

Item Number: 430819 **Item TOTAL ALL Years ALL Phases All Segments: 1,355**

HIGHWAYS

MPO Project Num:	DT4308211
LRTP Ref.:	p. F-9
County:	MIAMI-DADE
Roadway ID:	87260000
Lanes Exist:	8
Lanes Improved:	8
Lanes Added:	0
Project Length:	.901
District:	06

Project Description: **SR 826/PALMETTO EXPY** **FROM N OF N.W. 12 AVENUE** **TO S OF N.W. 7 AVENUE**

Type of Work: **RESURFACING**

SIS or Non-SIS: **Yes**

Extra Description:

		Proposed Funding (in $000s)							
PHASE :	Funding Source	<2015	2014 - 2015	2015 - 2016	2016 - 2017	2017 - 2018	2018 - 2019	>2019	All Years
PRELIMINARY ENGINEERING		210	0	0	0	0	0	0	210
	Total	**210**	**0**	**0**	**0**	**0**	**0**	**0**	**210**

RESPONSIBLE AGENCY: **MANAGED BY FDOT**

Item Segment TOTAL ALL Years ALL Phases: 210

Item Number: 430821 **Item TOTAL ALL Years ALL Phases All Segments: 6,662**

HIGHWAYS

MPO Project Num:	DT4308212
LRTP Ref.:	p. F-9
County:	MIAMI-DADE
Roadway ID:	87260000
Lanes Exist:	3
Lanes Improved:	3
Lanes Added:	0
Project Length:	1.514
District:	06

Project Description: **SR 826/PALMETTO EXPY** **FROM SR 878/SNAPPER CREEK** **TO N OF SUNSET DRIVE**

Type of Work: **RESURFACING**

SIS or Non-SIS: **Yes**

Extra Description:

		Proposed Funding (in $000s)							
PHASE :	Funding Source	<2015	2014 - 2015	2015 - 2016	2016 - 2017	2017 - 2018	2018 - 2019	>2019	All Years
PRELIMINARY ENGINEERING	DIH	10	0	0	0	0	0	0	10
PRELIMINARY ENGINEERING	DS	255	0	0	0	0	0	0	255
RESPONSIBLE AGENCY: **MANAGED BY FDOT**	**Total**	**265**	**0**	**0**	**0**	**0**	**0**	**0**	**265**
CONSTRUCTION	DS	0	0	2,366	0	0	0	0	2,366
CONSTRUCTION	DIH	0	0	46	0	0	0	0	46
RESPONSIBLE AGENCY: **MANAGED BY FDOT**	**Total**	**0**	**0**	**2,412**	**0**	**0**	**0**	**0**	**2,412**

Item Segment TOTAL ALL Years ALL Phases: 2,677

Item Number: 430821 **Item TOTAL ALL Years ALL Phases All Segments: 6,662**

HIGHWAYS

MPO Project Num:	DT4308213
LRTP Ref.:	p. F-9
County:	MIAMI-DADE
Roadway ID:	87260525
Lanes Exist:	2
Lanes Improved:	2
Lanes Added:	0
Project Length:	3.944
District:	06

Project Description: **SR 826/PALMETTO EXPY FRONTAGE ROADS (VARIOUS LOCATIONS)**

Type of Work: **RESURFACING**

SIS or Non-SIS: **No**

Extra Description:

PHASE :	Funding Source	Proposed Funding (in $000s) <2015	2014 - 2015	2015 - 2016	2016 - 2017	2017 - 2018	2018 - 2019	>2019	All Years
PRELIMINARY ENGINEERING	DIH	45	0	0	0	0	0	0	45
PRELIMINARY ENGINEERING	DS	12	0	0	0	0	0	0	12
RESPONSIBLE AGENCY: **MANAGED BY FDOT**	**Total**	**57**	**0**	**0**	**0**	**0**	**0**	**0**	**57**
CONSTRUCTION	DDR	0	52	0	0	0	0	0	52
CONSTRUCTION	EB	0	412	0	0	0	0	0	412
CONSTRUCTION	SA	0	1,883	0	0	0	0	0	1,883
RESPONSIBLE AGENCY: **MANAGED BY FDOT**	**Total**	**0**	**2,346**	**0**	**0**	**0**	**0**	**0**	**2,346**

Item Segment TOTAL ALL Years ALL Phases: 2,402

Item Number: 430821 **Item TOTAL ALL Years ALL Phases All Segments: 6,662**

HIGHWAYS

MPO Project Num:	DT4308214
LRTP Ref.:	p. F-9
County:	MIAMI-DADE
Roadway ID:	87270212
Lanes Exist:	2
Lanes Improved:	2
Lanes Added:	0
Project Length:	2.124
District:	06

Project Description: **SR 826/PALMETTO EXPY RAMP AT GOLDEN GLADES INTERCHANGE**

Type of Work: **RESURFACING**

SIS or Non-SIS: **No**

Extra Description:

PHASE :	Funding Source	Proposed Funding (in $000s) <2015	2014 - 2015	2015 - 2016	2016 - 2017	2017 - 2018	2018 - 2019	>2019	All Years
PRELIMINARY ENGINEERING	DS	25	0	0	0	0	0	0	25
PRELIMINARY ENGINEERING	DIH	22	0	0	0	0	0	0	22
PRELIMINARY ENGINEERING	DDR	297	0	0	0	0	0	0	297
RESPONSIBLE AGENCY: **MANAGED BY FDOT**	**Total**	**344**	**0**	**0**	**0**	**0**	**0**	**0**	**344**
CONSTRUCTION	DDR	0	21	0	0	0	0	0	21
CONSTRUCTION	SA	0	957	0	0	0	0	0	957
CONSTRUCTION	DS	0	52	0	0	0	0	0	52
RESPONSIBLE AGENCY: **MANAGED BY FDOT**	**Total**	**0**	**1,029**	**0**	**0**	**0**	**0**	**0**	**1,029**

Item Segment TOTAL ALL Years ALL Phases: 1,373

Item Number: 430821 **Item TOTAL ALL Years ALL Phases All Segments: 6,662**

HIGHWAYS

MPO Project Num:	DT4309311
LRTP Ref.:	p. F-9
County:	MIAMI-DADE
Roadway ID:	87015000
Lanes Exist:	4
Lanes Improved:	0
Lanes Added:	0
Project Length:	.099
District:	06

Project Description: **SR 989/ALLAPATAH RD** **AT SW 248 STREET**

Type of Work: **INTERSECTION IMPROVEMENT**

SIS or Non-SIS: **No**

Extra Description:

		Proposed Funding (in $000s)							
PHASE :	Funding Source	<2015	2014 - 2015	2015 - 2016	2016 - 2017	2017 - 2018	2018 - 2019	>2019	All Years
PRELIMINARY ENGINEERING	DIH	41	0	0	0	0	0	0	41
RESPONSIBLE AGENCY: **MANAGED BY FDOT**	**Total**	**41**	**0**	**0**	**0**	**0**	**0**	**0**	**41**
CONSTRUCTION	HSP	0	593	0	0	0	0	0	593
RESPONSIBLE AGENCY: **MANAGED BY FDOT**	**Total**	**0**	**593**	**0**	**0**	**0**	**0**	**0**	**593**

Item Segment TOTAL ALL Years ALL Phases: 635

Item Number: 430931 **Item TOTAL ALL Years ALL Phases All Segments: 635**

HIGHWAYS

MPO Project Num:	DT4309491
LRTP Ref.:	p. F-9
County:	MIAMI-DADE
Roadway ID:	87060000
Lanes Exist:	6
Lanes Improved:	6
Lanes Added:	0
Project Length:	2.241
District:	06

Project Description: **SR A1A/COLLINS AVE. FROM BAYVIEW DRIVE TO SR 956/192 STREET**

Type of Work: **RESURFACING**

SIS or Non-SIS: **No**

Extra Description:

PHASE :	Funding Source	Proposed Funding (in $000s) <2015	2014 - 2015	2015 - 2016	2016 - 2017	2017 - 2018	2018 - 2019	>2019	All Years
PRELIMINARY ENGINEERING	DDR	522	0	0	0	0	0	0	522
PRELIMINARY ENGINEERING	DIH	41	0	0	0	0	0	0	41
PRELIMINARY ENGINEERING	DS	23	0	0	0	0	0	0	23
RESPONSIBLE AGENCY: **MANAGED BY FDOT**	**Total**	**586**	**0**	**0**	**0**	**0**	**0**	**0**	**586**
CONSTRUCTION	DS	0	0	877	0	0	0	0	877
CONSTRUCTION	LF	0	0	1,113	0	0	0	0	1,113
CONSTRUCTION	SA	0	0	3,640	0	0	0	0	3,640
RESPONSIBLE AGENCY: **MANAGED BY FDOT**	**Total**	**0**	**0**	**5,630**	**0**	**0**	**0**	**0**	**5,630**

Item Segment TOTAL ALL Years ALL Phases: 6,217

Item Number: 430949 **Item TOTAL ALL Years ALL Phases All Segments: 6,217**

HIGHWAYS

MPO Project Num:	DT4309571
LRTP Ref.:	p. 4-47
County:	MIAMI-DADE
Roadway ID:	87026112
Lanes Exist:	0
Lanes Improved:	0
Lanes Added:	2
Project Length:	2.007
District:	06

Project Description: **SR 860/MIAMI GARDENS DRIVE INTERCHANGE (SYSTEM-TO-SYSTEM INTCH)**

Type of Work: **INTERSECTION (NEW)**

SIS or Non-SIS: **No**

Extra Description:

PHASE :	Funding Source	Proposed Funding (in $000s) <2015	2014 - 2015	2015 - 2016	2016 - 2017	2017 - 2018	2018 - 2019	>2019	All Years
PRELIMINARY ENGINEERING	DIH	0	0	0	0	0	775	0	775
PRELIMINARY ENGINEERING	DS	0	0	0	0	0	7,747	0	7,747
	Total	**0**	**0**	**0**	**0**	**0**	**8,521**	**0**	**8,521**

RESPONSIBLE AGENCY: **MANAGED BY FDOT**

Item Segment TOTAL ALL Years ALL Phases: 8,521

Item Number: 430957 **Item TOTAL ALL Years ALL Phases All Segments: 8,521**

HIGHWAYS

MPO Project Num:	DT4311701
LRTP Ref.:	p. F-9
County:	MIAMI-DADE
Roadway ID:	87001000
Lanes Exist:	6
Lanes Improved:	6
Lanes Added:	0
Project Length:	1.716
District:	06

Project Description: **SR 94/KENDALL DRIVE** **FROM SW 97 AVENUE** **TO SW 79 AVENUE**

Type of Work: **RESURFACING**

SIS or Non-SIS: **No**

Extra Description:

		Proposed Funding (in $000s)							
PHASE :	Funding Source	<2015	2014 - 2015	2015 - 2016	2016 - 2017	2017 - 2018	2018 - 2019	>2019	All Years
PRELIMINARY ENGINEERING	DS	0	0	0	290	0	0	0	290
PRELIMINARY ENGINEERING	DIH	0	0	0	30	0	0	0	30
RESPONSIBLE AGENCY: **MANAGED BY FDOT**	**Total**	**0**	**0**	**0**	**320**	**0**	**0**	**0**	**320**
CONSTRUCTION	DIH	0	0	0	0	0	23	0	23
CONSTRUCTION	DDR	0	0	0	0	0	2,357	0	2,357
RESPONSIBLE AGENCY: **MANAGED BY FDOT**	**Total**	**0**	**0**	**0**	**0**	**0**	**2,380**	**0**	**2,380**

Item Segment TOTAL ALL Years ALL Phases: 2,700

Item Number: 431170 **Item TOTAL ALL Years ALL Phases All Segments: 2,700**

HIGHWAYS

MPO Project Num:	DT4311711
LRTP Ref.:	p. F-9
County:	MIAMI-DADE
Roadway ID:	87008000
Lanes Exist:	4
Lanes Improved:	4
Lanes Added:	0
Project Length:	1.043
District:	06

Project Description: **SR 916/NW 135 STREET** **FROM NW 57 AVENUE** **TO NW 47 AVENUE**

Type of Work: **MAINTENANCE RESURFACING (FLEX)** SIS or Non-SIS: **No**

Extra Description:

		Proposed Funding (in $000s)							
PHASE :	Funding Source	<2015	2014 - 2015	2015 - 2016	2016 - 2017	2017 - 2018	2018 - 2019	>2019	All Years
PRELIMINARY ENGINEERING	DDR	147	0	0	0	0	0	0	147
PRELIMINARY ENGINEERING	DS	40	0	0	0	0	0	0	40
PRELIMINARY ENGINEERING	DIH	20	0	0	0	0	0	0	20
RESPONSIBLE AGENCY: **MANAGED BY FDOT**	**Total**	**206**	**0**	**0**	**0**	**0**	**0**	**0**	**206**
CONSTRUCTION	DS	0	852	0	0	0	0	0	852
CONSTRUCTION	DIH	0	11	0	0	0	0	0	11
RESPONSIBLE AGENCY: **MANAGED BY FDOT**	**Total**	**0**	**863**	**0**	**0**	**0**	**0**	**0**	**863**

Item Segment TOTAL ALL Years ALL Phases: 1,070

Item Number: 431171 **Item TOTAL ALL Years ALL Phases All Segments: 1,070**

HIGHWAYS

MPO Project Num:	DT4311721
LRTP Ref.:	p. F-9
County:	MIAMI-DADE
Roadway ID:	87008001
Lanes Exist:	3
Lanes Improved:	3
Lanes Added:	0
Project Length:	.290
District:	06

Project Description: **SR 916/OPALOCKA BLVD** **FROM NW 2 AVENUE** **TO E OF NW 5 AVENUE**

Type of Work: **RESURFACING**

SIS or Non-SIS: **No**

Extra Description:

PHASE :	Funding Source	Proposed Funding (in $000s) <2015	2014 - 2015	2015 - 2016	2016 - 2017	2017 - 2018	2018 - 2019	>2019	All Years
PRELIMINARY ENGINEERING	DDR	104	0	0	0	0	0	0	104
PRELIMINARY ENGINEERING	DIH	24	0	0	0	0	0	0	24
PRELIMINARY ENGINEERING	DS	1	0	0	0	0	0	0	1
RESPONSIBLE AGENCY: **MANAGED BY FDOT**	**Total**	**128**	**0**	**0**	**0**	**0**	**0**	**0**	**128**
CONSTRUCTION	DS	0	0	327	0	0	0	0	327
CONSTRUCTION	DIH	0	0	5	0	0	0	0	5
RESPONSIBLE AGENCY: **MANAGED BY FDOT**	**Total**	**0**	**0**	**333**	**0**	**0**	**0**	**0**	**333**

Item Segment TOTAL ALL Years ALL Phases: 460

Item Number: 431172 **Item TOTAL ALL Years ALL Phases All Segments: 460**

HIGHWAYS

MPO Project Num:	DT4311731
LRTP Ref.:	p. F-9
County:	MIAMI-DADE
Roadway ID:	87015000
Lanes Exist:	4
Lanes Improved:	4
Lanes Added:	0
Project Length:	.388
District:	06

Project Description: **SR 989/SW 112 AVENUE** **FROM SR 821/HEFT** **TO SW 248 STREET**

Type of Work: **RESURFACING**

SIS or Non-SIS: **No**

Extra Description:

PHASE :	Funding Source	Proposed Funding (in $000s) <2015	2014 - 2015	2015 - 2016	2016 - 2017	2017 - 2018	2018 - 2019	>2019	All Years
PRELIMINARY ENGINEERING	DDR	153	0	0	0	0	0	0	153
PRELIMINARY ENGINEERING	DIH	21	0	0	0	0	0	0	21
PRELIMINARY ENGINEERING	DS	3	0	0	0	0	0	0	3
	Total	**176**	**0**	**0**	**0**	**0**	**0**	**0**	**176**
CONSTRUCTION	DDR	0	189	0	0	0	0	0	189
CONSTRUCTION	DIH	0	5	0	0	0	0	0	5
CONSTRUCTION	DS	0	614	0	0	0	0	0	614
	Total	**0**	**809**	**0**	**0**	**0**	**0**	**0**	**809**

RESPONSIBLE AGENCY: **MANAGED BY FDOT**

RESPONSIBLE AGENCY: **MANAGED BY FDOT**

Item Segment TOTAL ALL Years ALL Phases: 985

Item Number: 431173 **Item TOTAL ALL Years ALL Phases All Segments: 985**

HIGHWAYS

MPO Project Num:	DT4311751
LRTP Ref.:	p. F-9
County:	MIAMI-DADE
Roadway ID:	87034000
Lanes Exist:	4
Lanes Improved:	4
Lanes Added:	0
Project Length:	1.122
District:	06

Project Description: **SR 915/NE 6 AVENUE** **FROM NE 110 TERRACE** **TO S OF NE 123 STREET**

Type of Work: **RESURFACING**

SIS or Non-SIS: **No**

Extra Description:

		Proposed Funding (in $000s)							
PHASE :	Funding Source	<2015	2014 - 2015	2015 - 2016	2016 - 2017	2017 - 2018	2018 - 2019	>2019	All Years
PRELIMINARY ENGINEERING	DIH	26	0	0	0	0	0	0	26
PRELIMINARY ENGINEERING	DDR	207	0	0	0	0	0	0	207
RESPONSIBLE AGENCY: **MANAGED BY FDOT**	**Total**	**232**	**0**	**0**	**0**	**0**	**0**	**0**	**232**
CONSTRUCTION	DDR	0	48	0	0	0	0	0	48
CONSTRUCTION	DIH	0	10	0	0	0	0	0	10
CONSTRUCTION	DS	0	1,002	0	0	0	0	0	1,002
RESPONSIBLE AGENCY: **MANAGED BY FDOT**	**Total**	**0**	**1,061**	**0**	**0**	**0**	**0**	**0**	**1,061**

Item Segment TOTAL ALL Years ALL Phases: 1,293

Item Number: 431175 **Item TOTAL ALL Years ALL Phases All Segments: 1,293**

HIGHWAYS

MPO Project Num:	DT4311761
LRTP Ref.:	p. F-9
County:	MIAMI-DADE
Roadway ID:	87038000
Lanes Exist:	6
Lanes Improved:	6
Lanes Added:	0
Project Length:	3.284
District:	06

Project Description: **SR 932/NW103ST/E49ST** **FROM EAST 10TH AVENUE** **TO SR 7/NW 7 AVENUE**

Type of Work: **RESURFACING**

SIS or Non-SIS: **No**

Extra Description:

	PHASE :	Funding Source	Proposed Funding (in $000s) <2015	2014 - 2015	2015 - 2016	2016 - 2017	2017 - 2018	2018 - 2019	>2019	All Years
	CONTRACT INCENTIVES	SA	0	0	150	0	0	0	0	150
RESPONSIBLE AGENCY: **MANAGED BY FDOT**		**Total**	**0**	**0**	**150**	**0**	**0**	**0**	**0**	**150**
	PRELIMINARY ENGINEERING	DS	633	0	0	0	0	0	0	633
	PRELIMINARY ENGINEERING	DIH	21	0	0	0	0	0	0	21
RESPONSIBLE AGENCY: **MANAGED BY FDOT**		**Total**	**654**	**0**	**0**	**0**	**0**	**0**	**0**	**654**
	CONSTRUCTION	SA	0	2,930	0	0	0	0	0	2,930
	CONSTRUCTION	NHRE	0	471	0	0	0	0	0	471
	CONSTRUCTION	DS	0	26	0	0	0	0	0	26
	CONSTRUCTION	DDR	0	52	0	0	0	0	0	52
RESPONSIBLE AGENCY: **MANAGED BY FDOT**		**Total**	**0**	**3,478**	**0**	**0**	**0**	**0**	**0**	**3,478**

Item Segment TOTAL ALL Years ALL Phases: 4,281

Item Number: 431176 **Item TOTAL ALL Years ALL Phases All Segments: 4,281**

HIGHWAYS

MPO Project Num:	DT4311771
LRTP Ref.:	p. F-9
County:	MIAMI-DADE
Roadway ID:	87072000
Lanes Exist:	6
Lanes Improved:	6
Lanes Added:	0
Project Length:	.746
District:	06

Project Description: **SR 985/SW 107 AVENUE FROM SW 24 ST/CORAL WAY TO SW 1100 BLOCK**

Type of Work: **RESURFACING**

SIS or Non-SIS: **No**

Extra Description:

	PHASE :	Funding Source	Proposed Funding (in $000s) <2015	2014 - 2015	2015 - 2016	2016 - 2017	2017 - 2018	2018 - 2019	>2019	All Years
	CONTRACT INCENTIVES	DS	0	0	0	0	30	0	0	30
RESPONSIBLE AGENCY: **MANAGED BY FDOT**		**Total**	**0**	**0**	**0**	**0**	**30**	**0**	**0**	**30**
	PRELIMINARY ENGINEERING	DS	226	0	0	0	0	0	0	226
	PRELIMINARY ENGINEERING	DIH	27	0	0	0	0	0	0	27
RESPONSIBLE AGENCY: **MANAGED BY FDOT**		**Total**	**252**	**0**	**0**	**0**	**0**	**0**	**0**	**252**
	RIGHT OF WAY	DIH	1	0	0	0	0	0	0	1
RESPONSIBLE AGENCY: **MANAGED BY FDOT**		**Total**	**1**	**0**	**0**	**0**	**0**	**0**	**0**	**1**
	CONSTRUCTION	DDR	0	1,257	0	0	0	0	0	1,257
	CONSTRUCTION	DIH	0	10	0	0	0	0	0	10
	CONSTRUCTION	DS	0	175	0	0	0	0	0	175
RESPONSIBLE AGENCY: **MANAGED BY FDOT**		**Total**	**0**	**1,442**	**0**	**0**	**0**	**0**	**0**	**1,442**

Item Segment TOTAL ALL Years ALL Phases: 1,725

Item Number: 431177 Item TOTAL ALL Years ALL Phases All Segments: 1,725

HIGHWAYS

MPO Project Num:	DT4311781
LRTP Ref.:	p. F-9
County:	MIAMI-DADE
Roadway ID:	87080900
Lanes Exist:	6
Lanes Improved:	6
Lanes Added:	0
Project Length:	1.849
District:	06

Project Description: **SR 934/NW 79 STREET** **FROM W OF E 5 AVENUE** **TO 2800 BLOCK**

Type of Work: **RESURFACING**

SIS or Non-SIS: **No**

Extra Description:

		Proposed Funding (in $000s)							
PHASE :	Funding Source	<2015	2014 - 2015	2015 - 2016	2016 - 2017	2017 - 2018	2018 - 2019	>2019	All Years
PRELIMINARY ENGINEERING	DDR	297	0	0	0	0	0	0	297
PRELIMINARY ENGINEERING	DIH	21	0	0	0	0	0	0	21
PRELIMINARY ENGINEERING	DS	12	0	0	0	0	0	0	12
RESPONSIBLE AGENCY: **MANAGED BY FDOT**	**Total**	**330**	**0**	**0**	**0**	**0**	**0**	**0**	**330**
RAILROAD & UTILITES	DS	0	15	0	0	0	0	0	15
RESPONSIBLE AGENCY: **MANAGED BY FDOT**	**Total**	**0**	**15**	**0**	**0**	**0**	**0**	**0**	**15**
CONSTRUCTION	DS	0	237	0	0	0	0	0	237
CONSTRUCTION	DDR	0	2,440	0	0	0	0	0	2,440
CONSTRUCTION	DIH	0	15	0	0	0	0	0	15
RESPONSIBLE AGENCY: **MANAGED BY FDOT**	**Total**	**0**	**2,692**	**0**	**0**	**0**	**0**	**0**	**2,692**

Item Segment TOTAL ALL Years ALL Phases: 3,037

Item Number: 431178 **Item TOTAL ALL Years ALL Phases All Segments: 3,037**

HIGHWAYS

MPO Project Num:	DT4311791
LRTP Ref.:	p. F-9
County:	MIAMI-DADE
Roadway ID:	87250000
Lanes Exist:	4
Lanes Improved:	4
Lanes Added:	0
Project Length:	3.305
District:	06

Project Description: **SR 944/HIALEAH DRIVE** **FROM E 10 AVENUE** **TO SR 7/NW 7 AVENUE**

Type of Work: **RESURFACING**

SIS or Non-SIS: **No**

Extra Description:

	PHASE :	Funding Source	Proposed Funding (in $000s) <2015	2014 - 2015	2015 - 2016	2016 - 2017	2017 - 2018	2018 - 2019	>2019	All Years
	PRELIMINARY ENGINEERING	DS	825	0	0	0	0	0	0	825
	PRELIMINARY ENGINEERING	DIH	35	0	0	0	0	0	0	35
RESPONSIBLE AGENCY: **MANAGED BY FDOT**		**Total**	**860**	**0**	**0**	**0**	**0**	**0**	**0**	**860**
	RAILROAD & UTILITES	DS	0	435	0	0	0	0	0	435
	RAILROAD & UTILITES	DDR	88	0	0	0	0	0	0	88
RESPONSIBLE AGENCY: **MANAGED BY FDOT**		**Total**	**88**	**435**	**0**	**0**	**0**	**0**	**0**	**523**
	CONSTRUCTION	DDR	0	2,930	0	0	0	0	0	2,930
	CONSTRUCTION	DIH	0	36	0	0	0	0	0	36
	CONSTRUCTION	DS	0	489	0	0	0	0	0	489
RESPONSIBLE AGENCY: **MANAGED BY FDOT**		**Total**	**0**	**3,455**	**0**	**0**	**0**	**0**	**0**	**3,455**

Item Segment TOTAL ALL Years ALL Phases: 4,838

Item Number: 431179 **Item TOTAL ALL Years ALL Phases All Segments: 5,189**

HIGHWAYS

MPO Project Num:	DT4311792
LRTP Ref.:	p. F-9
County:	MIAMI-DADE
Roadway ID:	87250000
Lanes Exist:	4
Lanes Improved:	0
Lanes Added:	0
Project Length:	.071
District:	06

Project Description: **SR 944/HIALEAH DRIVE** **AT NW 21 AVENUE TRAFFIC SIGNAL INSTALL'N**

Type of Work: **TRAFFIC SIGNALS**

SIS or Non-SIS: **No**

Extra Description:

PHASE :	Funding Source	Proposed Funding (in $000s) <2015	2014 - 2015	2015 - 2016	2016 - 2017	2017 - 2018	2018 - 2019	>2019	All Years
PRELIMINARY ENGINEERING	DIH	5	0	0	0	0	0	0	5
PRELIMINARY ENGINEERING	DS	39	0	0	0	0	0	0	39
RESPONSIBLE AGENCY: **MANAGED BY FDOT**	**Total**	**44**	**0**	**0**	**0**	**0**	**0**	**0**	**44**
CONSTRUCTION	DS	0	304	0	0	0	0	0	304
CONSTRUCTION	DIH	0	3	0	0	0	0	0	3
RESPONSIBLE AGENCY: **MANAGED BY FDOT**	**Total**	**0**	**307**	**0**	**0**	**0**	**0**	**0**	**307**

Item Segment TOTAL ALL Years ALL Phases: 351

Item Number: 431179 **Item TOTAL ALL Years ALL Phases All Segments: 5,189**

HIGHWAYS

MPO Project Num:	DT4311801
LRTP Ref.:	p. F-9
County:	MIAMI-DADE
Roadway ID:	87080000
Lanes Exist:	6
Lanes Improved:	6
Lanes Added:	0
Project Length:	2.016
District:	06

Project Description: **SR 934/79TH ST CSWY** **FROM EAST OF N. BAYSHORE DRIVE** **TO BAY DR WEST**

Type of Work: **RESURFACING**

SIS or Non-SIS: **No**

Extra Description:

		Proposed Funding (in $000s)							
PHASE :	Funding Source	<2015	2014 - 2015	2015 - 2016	2016 - 2017	2017 - 2018	2018 - 2019	>2019	All Years
PRELIMINARY ENGINEERING	DIH	41	0	0	0	0	0	0	41
PRELIMINARY ENGINEERING	DDR	39	0	0	0	0	0	0	39
PRELIMINARY ENGINEERING	DS	632	0	0	0	0	0	0	632
RESPONSIBLE AGENCY: **MANAGED BY FDOT**	**Total**	**712**	**0**	**0**	**0**	**0**	**0**	**0**	**712**
CONSTRUCTION	DIH	0	26	0	0	0	0	0	26
CONSTRUCTION	DS	0	216	0	0	0	0	0	216
CONSTRUCTION	DDR	0	52	0	0	0	0	0	52
CONSTRUCTION	NHRE	0	2,067	0	0	0	0	0	2,067
RESPONSIBLE AGENCY: **MANAGED BY FDOT**	**Total**	**0**	**2,360**	**0**	**0**	**0**	**0**	**0**	**2,360**

Item Segment TOTAL ALL Years ALL Phases: 3,072

Item Number: 431180 **Item TOTAL ALL Years ALL Phases All Segments: 3,467**

HIGHWAYS

MPO Project Num:	DT4311802
LRTP Ref.:	p. F-9
County:	MIAMI-DADE
Roadway ID:	87080000
Lanes Exist:	0
Lanes Improved:	0
Lanes Added:	0
Project Length:	.099
District:	06

Project Description: **SR 934/NE 79TH ST. BRIDGES 870550 & 870084 OVER BISCAYNE BAY**

Type of Work: **BRIDGE REHABILITATION**

SIS or Non-SIS: **No**

Extra Description:

PHASE :	Funding Source	Proposed Funding (in $000s) <2015	2014 - 2015	2015 - 2016	2016 - 2017	2017 - 2018	2018 - 2019	>2019	All Years
PRELIMINARY ENGINEERING		18	0	0	0	0	0	0	18
RESPONSIBLE AGENCY: **MANAGED BY FDOT**	**Total**	**18**	**0**	**0**	**0**	**0**	**0**	**0**	**18**
CONSTRUCTION		376	0	0	0	0	0	0	376
RESPONSIBLE AGENCY: **MANAGED BY FDOT**	**Total**	**376**	**0**	**0**	**0**	**0**	**0**	**0**	**376**

Item Segment TOTAL ALL Years ALL Phases: 395

Item Number: 431180 **Item TOTAL ALL Years ALL Phases All Segments: 3,467**

HIGHWAYS

MPO Project Num:	DT4311901
LRTP Ref.:	p. F-9
County:	MIAMI-DADE
Roadway ID:	87006000
Lanes Exist:	1
Lanes Improved:	0
Lanes Added:	0
Project Length:	.231
District:	06

Project Description: **SR 9A/I-95** **AT SW 2ND ST. REP/REHAB/PAINTING OF BRIDGE# 870473**

Type of Work: **BRIDGE - PAINTING**

SIS or Non-SIS: **Yes**

Extra Description:

PHASE :	Funding Source	Proposed Funding (in $000s) <2015	2014 - 2015	2015 - 2016	2016 - 2017	2017 - 2018	2018 - 2019	>2019	All Years
PRELIMINARY ENGINEERING	DS	0	0	0	0	0	0	0	0
PRELIMINARY ENGINEERING	BRRP	128	0	0	0	0	0	0	128
PRELIMINARY ENGINEERING	DIH	12	0	0	0	0	0	0	12
RESPONSIBLE AGENCY: **MANAGED BY FDOT**	**Total**	**140**	**0**	**0**	**0**	**0**	**0**	**0**	**140**
CONSTRUCTION	BRRP	0	1,099	0	0	0	0	0	1,099
CONSTRUCTION	DIH	0	26	0	0	0	0	0	26
RESPONSIBLE AGENCY: **MANAGED BY FDOT**	**Total**	**0**	**1,125**	**0**	**0**	**0**	**0**	**0**	**1,125**

Item Segment TOTAL ALL Years ALL Phases: 1,265

Item Number: 431190 **Item TOTAL ALL Years ALL Phases All Segments: 1,265**

HIGHWAYS

MPO Project Num:	DT4311911
LRTP Ref.:	p. F-9
County:	MIAMI-DADE
Roadway ID:	87270000
Lanes Exist:	3
Lanes Improved:	0
Lanes Added:	0
Project Length:	.334
District:	06

Project Description: **SR 9A/I-95** **AT NW 17 ST. REPAIR/REHAB BRIDGE # 870455**

Type of Work: **BRIDGE - PAINTING**

SIS or Non-SIS: **Yes**

Extra Description:

PHASE :	Funding Source	Proposed Funding (in $000s) <2015	2014 - 2015	2015 - 2016	2016 - 2017	2017 - 2018	2018 - 2019	>2019	All Years
PRELIMINARY ENGINEERING	DIH	15	0	0	0	0	0	0	15
PRELIMINARY ENGINEERING	BRRP	106	0	0	0	0	0	0	106
RESPONSIBLE AGENCY: **MANAGED BY FDOT**	**Total**	**121**	**0**	**0**	**0**	**0**	**0**	**0**	**121**
CONSTRUCTION	BRRP	1,210	247	0	0	0	0	0	1,457
CONSTRUCTION	DIH	0	26	0	0	0	0	0	26
RESPONSIBLE AGENCY: **MANAGED BY FDOT**	**Total**	**1,210**	**273**	**0**	**0**	**0**	**0**	**0**	**1,483**

Item Segment TOTAL ALL Years ALL Phases: 1,604

Item Number: 431191 **Item TOTAL ALL Years ALL Phases All Segments: 1,604**

HIGHWAYS

MPO Project Num:	DT4311921
LRTP Ref.:	p. F-9
County:	MIAMI-DADE
Roadway ID:	87270505
Lanes Exist:	0
Lanes Improved:	0
Lanes Added:	0
Project Length:	.487
District:	06

Project Description: **SR 9A/I-95 SB** **AT SR 970 EB DOWNTOWNREPAIR & PAINTING BRDG # 870474**

Type of Work: **BRIDGE - PAINTING**

SIS or Non-SIS: **Yes**

Extra Description:

		Proposed Funding (in $000s)							
PHASE :	Funding Source	<2015	2014 - 2015	2015 - 2016	2016 - 2017	2017 - 2018	2018 - 2019	>2019	All Years
PRELIMINARY ENGINEERING	BRRP	80	0	0	0	0	0	0	80
PRELIMINARY ENGINEERING	DIH	16	0	0	0	0	0	0	16
RESPONSIBLE AGENCY: **MANAGED BY FDOT**	**Total**	**96**	**0**	**0**	**0**	**0**	**0**	**0**	**96**
CONSTRUCTION	DIH	30	0	0	0	0	0	0	30
CONSTRUCTION	BRRP	1,140	236	0	0	0	0	0	1,376
RESPONSIBLE AGENCY: **MANAGED BY FDOT**	**Total**	**1,170**	**236**	**0**	**0**	**0**	**0**	**0**	**1,406**

Item Segment TOTAL ALL Years ALL Phases: 1,502

Item Number: 431192 **Item TOTAL ALL Years ALL Phases All Segments: 1,502**

HIGHWAYS

MPO Project Num:	DT4311931
LRTP Ref.:	p. F-9
County:	MIAMI-DADE
Roadway ID:	87004000
Lanes Exist:	3
Lanes Improved:	0
Lanes Added:	0
Project Length:	.408
District:	06

Project Description: **SR 112/I-195 OVER INTRACOASTAL WATERWAY REP & PAINTING BRDG # 870301**

Type of Work: **BRIDGE - PAINTING**

SIS or Non-SIS: **Yes**

Extra Description:

		Proposed Funding (in $000s)							
PHASE :	Funding Source	<2015	2014 - 2015	2015 - 2016	2016 - 2017	2017 - 2018	2018 - 2019	>2019	All Years
PRELIMINARY ENGINEERING	DS	1	0	0	0	0	0	0	1
PRELIMINARY ENGINEERING	BRRP	77	0	0	0	0	0	0	77
PRELIMINARY ENGINEERING	DIH	20	0	0	0	0	0	0	20
RESPONSIBLE AGENCY: **MANAGED BY FDOT**	**Total**	**98**	**0**	**0**	**0**	**0**	**0**	**0**	**98**
CONSTRUCTION	BRRP	9	4,778	0	0	0	0	0	4,787
CONSTRUCTION	DIH	0	40	0	0	0	0	0	40
RESPONSIBLE AGENCY: **MANAGED BY FDOT**	**Total**	**9**	**4,819**	**0**	**0**	**0**	**0**	**0**	**4,827**

Item Segment TOTAL ALL Years ALL Phases: 4,925

Item Number: 431193 **Item TOTAL ALL Years ALL Phases All Segments: 4,925**

HIGHWAYS

MPO Project Num:	DT4311941
LRTP Ref.:	p. F-9
County:	MIAMI-DADE
Roadway ID:	87004002
Lanes Exist:	2
Lanes Improved:	0
Lanes Added:	0
Project Length:	.006
District:	06

Project Description: **SR 112/I-195 EB TO I-95 NB REPAIR/REHAB & PAINTING BRDG # 870305**

Type of Work: **BRIDGE - PAINTING**

SIS or Non-SIS: **Yes**

Extra Description:

PHASE :	Funding Source	Proposed Funding (in $000s) <2015	2014 - 2015	2015 - 2016	2016 - 2017	2017 - 2018	2018 - 2019	>2019	All Years
PRELIMINARY ENGINEERING	BRRP	154	0	0	0	0	0	0	154
PRELIMINARY ENGINEERING	DIH	13	0	0	0	0	0	0	13
RESPONSIBLE AGENCY: **MANAGED BY FDOT**	**Total**	**167**	**0**	**0**	**0**	**0**	**0**	**0**	**167**
CONSTRUCTION	BRRP	15	1,332	0	0	0	0	0	1,347
CONSTRUCTION	DIH	0	21	0	0	0	0	0	21
RESPONSIBLE AGENCY: **MANAGED BY FDOT**	**Total**	**15**	**1,353**	**0**	**0**	**0**	**0**	**0**	**1,368**

Item Segment TOTAL ALL Years ALL Phases: 1,535

Item Number: 431194 Item TOTAL ALL Years ALL Phases All Segments: 1,535

HIGHWAYS

MPO Project Num:	DT4314331
LRTP Ref.:	p. F-9
County:	MIAMI-DADE
Roadway ID:	
Lanes Exist:	0
Lanes Improved:	0
Lanes Added:	0
Project Length:	.000
District:	06

Project Description: **TRAFFIC OPERATIONS PUSH BUTTON - ROADS MIAMI-DADE COUNTY**

Type of Work: **MISCELLANEOUS CONSTRUCTION**

SIS or Non-SIS: **No**

Extra Description:

		Proposed Funding (in $000s)							
PHASE :	Funding Source	<2015	2014 - 2015	2015 - 2016	2016 - 2017	2017 - 2018	2018 - 2019	>2019	All Years
CONSTRUCTION	DIH	0	0	96	99	0	0	0	195
CONSTRUCTION	DS	0	0	848	0	0	0	0	848
	Total	**0**	**0**	**944**	**99**	**0**	**0**	**0**	**1,043**

RESPONSIBLE AGENCY: **MANAGED BY FDOT**

Item Segment TOTAL ALL Years ALL Phases: 1,043

Item Number: 431433 **Item TOTAL ALL Years ALL Phases All Segments: 2,058**

HIGHWAYS

MPO Project Num:	DT4314332
LRTP Ref.:	p. F-9
County:	MIAMI-DADE
Roadway ID:	
Lanes Exist:	0
Lanes Improved:	0
Lanes Added:	0
Project Length:	.000
District:	06

Project Description: **TRAFFIC OPERATIONS PUSH BUTTON - ROADS MIAMI-DADE COUNTY**

Type of Work: **MISCELLANEOUS CONSTRUCTION**

SIS or Non-SIS: **No**

Extra Description:

		Proposed Funding (in $000s)							
PHASE :	Funding Source	<2015	2014 - 2015	2015 - 2016	2016 - 2017	2017 - 2018	2018 - 2019	>2019	All Years
CONSTRUCTION	DIH	0	0	0	0	118	0	0	118
CONSTRUCTION	DS	0	0	0	0	898	0	0	898
	Total	**0**	**0**	**0**	**0**	**1,015**	**0**	**0**	**1,015**

RESPONSIBLE AGENCY: **MANAGED BY FDOT**

Item Segment TOTAL ALL Years ALL Phases: 1,015

Item Number: 431433 **Item TOTAL ALL Years ALL Phases All Segments: 2,058**

HIGHWAYS

MPO Project Num:	DT4314341
LRTP Ref.:	p. F-9
County:	MIAMI-DADE
Roadway ID:	
Lanes Exist:	0
Lanes Improved:	0
Lanes Added:	0
Project Length:	.000
District:	06

Project Description: **TRAFFIC OPERATIONS PUSH BUTTON - SIGNALS MIAMI-DADE COUNTY**

Type of Work: **MISCELLANEOUS CONSTRUCTION**

SIS or Non-SIS: **No**

Extra Description:

		Proposed Funding (in $000s)							
PHASE :	Funding Source	<2015	2014 - 2015	2015 - 2016	2016 - 2017	2017 - 2018	2018 - 2019	>2019	All Years
CONSTRUCTION	DS	0	0	848	0	0	0	0	848
CONSTRUCTION	DIH	0	0	96	99	0	0	0	195
	Total	**0**	**0**	**944**	**99**	**0**	**0**	**0**	**1,043**

RESPONSIBLE AGENCY: **MANAGED BY FDOT**

Item Segment TOTAL ALL Years ALL Phases: 1,043

Item Number: 431434 **Item TOTAL ALL Years ALL Phases All Segments: 2,058**

HIGHWAYS

MPO Project Num:	DT4314342
LRTP Ref.:	p. F-9
County:	MIAMI-DADE
Roadway ID:	
Lanes Exist:	0
Lanes Improved:	0
Lanes Added:	0
Project Length:	.000
District:	06

Project Description: **TRAFFIC OPERATIONS PUSH BUTTON - SIGNALS MIAMI-DADE COUNTY**

Type of Work: **MISCELLANEOUS CONSTRUCTION**

SIS or Non-SIS: **No**

Extra Description:

		Proposed Funding (in $000s)							
PHASE :	Funding Source	<2015	2014 - 2015	2015 - 2016	2016 - 2017	2017 - 2018	2018 - 2019	>2019	All Years
CONSTRUCTION	DIH	0	0	0	0	118	0	0	118
CONSTRUCTION	DS	0	0	0	0	898	0	0	898
	Total	**0**	**0**	**0**	**0**	**1,015**	**0**	**0**	**1,015**

RESPONSIBLE AGENCY: **MANAGED BY FDOT**

Item Segment TOTAL ALL Years ALL Phases: 1,015

Item Number: 431434 **Item TOTAL ALL Years ALL Phases All Segments: 2,058**

HIGHWAYS

MPO Project Num:	DT4314991
LRTP Ref.:	pp. 4-50, 4-51
County:	MIAMI-DADE
Roadway ID:	
Lanes Exist:	0
Lanes Improved:	0
Lanes Added:	0
Project Length:	.000
District:	06

Project Description: **SAFE RTS. TO SCHOOL INFRASTRUCTURE PROJECT** **BISCAYNE SCHOOL**

Type of Work: **PEDESTRIAN SAFETY IMPROVEMENT** SIS or Non-SIS: **No**

Extra Description:

		Proposed Funding (in $000s)							
PHASE :	Funding Source	<2015	2014 - 2015	2015 - 2016	2016 - 2017	2017 - 2018	2018 - 2019	>2019	All Years
PRELIMINARY ENGINEERING	SA	0	2	0	0	0	0	0	2
PRELIMINARY ENGINEERING	TALU	0	30	0	0	0	0	0	30
RESPONSIBLE AGENCY: **MANAGED BY CITY OF MIAMI BEACH**	**Total**	**0**	**32**	**0**	**0**	**0**	**0**	**0**	**32**
CONSTRUCTION	SA	0	0	2	0	0	0	0	2
CONSTRUCTION	TALU	0	0	232	0	0	0	0	232
RESPONSIBLE AGENCY: **MANAGED BY CITY OF MIAMI BEACH**	**Total**	**0**	**0**	**234**	**0**	**0**	**0**	**0**	**234**

Item Segment TOTAL ALL Years ALL Phases: 267

Item Number: 431499 **Item TOTAL ALL Years ALL Phases All Segments: 267**

HIGHWAYS

MPO Project Num:	DT4315031
LRTP Ref.:	pp. 4-50, 4-51
County:	MIAMI-DADE
Roadway ID:	
Lanes Exist:	0
Lanes Improved:	0
Lanes Added:	0
Project Length:	.000
District:	06

Project Description: **SAFE RTS. TO SCHOOL INFRASTRUCTURE PROJECT** **PERRINE ELEMENTARY SCHOOL**

Type of Work: **PEDESTRIAN SAFETY IMPROVEMENT** SIS or Non-SIS: **No**

Extra Description:

PHASE :	Funding Source	Proposed Funding (in $000s) <2015	2014 - 2015	2015 - 2016	2016 - 2017	2017 - 2018	2018 - 2019	>2019	All Years
PRELIMINARY ENGINEERING	SA	0	2	0	0	0	0	0	2
PRELIMINARY ENGINEERING	TALU	0	54	0	0	0	0	0	54
RESPONSIBLE AGENCY: **MANAGED BY VILLAGE OF PALMETTO BAY**	**Total**	**0**	**56**	**0**	**0**	**0**	**0**	**0**	**56**
CONSTRUCTION	SA	0	0	2	0	0	0	0	2
CONSTRUCTION	TALU	0	0	417	0	0	0	0	417
RESPONSIBLE AGENCY: **MANAGED BY VILLAGE OF PALMETTO BAY**	**Total**	**0**	**0**	**419**	**0**	**0**	**0**	**0**	**419**

Item Segment TOTAL ALL Years ALL Phases: 475

Item Number: 431503 **Item TOTAL ALL Years ALL Phases All Segments: 475**

HIGHWAYS

MPO Project Num:	DT4315071
LRTP Ref.:	pp. 4-50, 4-51
County:	MIAMI-DADE
Roadway ID:	
Lanes Exist:	0
Lanes Improved:	0
Lanes Added:	0
Project Length:	.000
District:	06

Project Description: **SAFE RTS. TO SCHOOL INFRASTRUCTURE PRIORITY 2** **CORAL REEF ELEMENTARY**

Type of Work: **PEDESTRIAN SAFETY IMPROVEMENT** SIS or Non-SIS: **No**

Extra Description:

		Proposed Funding (in $000s)							
PHASE :	Funding Source	<2015	2014 - 2015	2015 - 2016	2016 - 2017	2017 - 2018	2018 - 2019	>2019	All Years
PRELIMINARY ENGINEERING	SA	0	3	0	0	0	0	0	3
PRELIMINARY ENGINEERING	TALU	0	18	0	0	0	0	0	18
RESPONSIBLE AGENCY: **MANAGED BY VILLAGE OF PALMETTO BAY**	**Total**	**0**	**21**	**0**	**0**	**0**	**0**	**0**	**21**
CONSTRUCTION	SA	0	0	3	0	0	0	0	3
CONSTRUCTION	TALU	0	0	139	0	0	0	0	139
RESPONSIBLE AGENCY: **MANAGED BY VILLAGE OF PALMETTO BAY**	**Total**	**0**	**0**	**142**	**0**	**0**	**0**	**0**	**142**

Item Segment TOTAL ALL Years ALL Phases: 163

Item Number: 431507 **Item TOTAL ALL Years ALL Phases All Segments: 163**

HIGHWAYS

MPO Project Num:	DT4316351
LRTP Ref.:	p. F-9
County:	DIST/ST-WIDE
Roadway ID:	
Lanes Exist:	0
Lanes Improved:	0
Lanes Added:	0
Project Length:	.000
District:	06

Project Description: **DISTRICTWIDE SAFETY PUSHBUTTON PROJECTS PILOT PROGRAM**

Type of Work: **SAFETY PROJECT**

SIS or Non-SIS: **No**

Extra Description:

PHASE :	Funding Source	Proposed Funding (in $000s) <2015	2014 - 2015	2015 - 2016	2016 - 2017	2017 - 2018	2018 - 2019	>2019	All Years
PRELIMINARY ENGINEERING	DIH	30	0	0	0	0	0	0	30
PRELIMINARY ENGINEERING	DS	1	0	0	0	0	0	0	1
PRELIMINARY ENGINEERING	HSP	580	0	0	0	0	0	0	580
RESPONSIBLE AGENCY: **MANAGED BY FDOT**	**Total**	**611**	**0**	**0**	**0**	**0**	**0**	**0**	**611**
CONSTRUCTION	DS	10	0	0	0	0	0	0	10
CONSTRUCTION	DS	104	0	0	0	0	0	0	104
CONSTRUCTION	HSP	1,254	937	1,060	0	0	0	0	3,252
RESPONSIBLE AGENCY: **MANAGED BY FDOT**	**Total**	**1,368**	**937**	**1,060**	**0**	**0**	**0**	**0**	**3,365**

Item Segment TOTAL ALL Years ALL Phases: 3,976

Item Number: 431635 **Item TOTAL ALL Years ALL Phases All Segments: 4,388**

HIGHWAYS

MPO Project Num:	DT4316352
LRTP Ref.:	p. F-9
County:	DIST/ST-WIDE
Roadway ID:	
Lanes Exist:	0
Lanes Improved:	0
Lanes Added:	0
Project Length:	.000
District:	06

Project Description: **DISTRICTWIDE SAFETY PUSHBUTTON PROJECTS PILOT PROGRAM**

Type of Work: **SAFETY PROJECT**

SIS or Non-SIS: **No**

Extra Description:

PHASE :	Funding Source	Proposed Funding (in $000s) <2015	2014 - 2015	2015 - 2016	2016 - 2017	2017 - 2018	2018 - 2019	>2019	All Years
PRELIMINARY ENGINEERING	DIH	0	0	3	3	3	3	0	12
PRELIMINARY ENGINEERING	DS	0	0	100	100	100	100	0	400
	Total	**0**	**0**	**103**	**103**	**103**	**103**	**0**	**412**

RESPONSIBLE AGENCY: **MANAGED BY FDOT**

Item Segment TOTAL ALL Years ALL Phases: 412

Item Number: 431635 **Item TOTAL ALL Years ALL Phases All Segments: 4,388**

HIGHWAYS

MPO Project Num:	DT4324091
LRTP Ref.:	p. 4-53
County:	MIAMI-DADE
Roadway ID:	
Lanes Exist:	0
Lanes Improved:	0
Lanes Added:	0
Project Length:	.000
District:	06

Project Description: **N.E. 183RD STREET** **FROM NE 11 AVENUE** **TO NE 19 AVENUE**

Type of Work: **BIKE PATH/TRAIL**

SIS or Non-SIS: **No**

Extra Description:

		Proposed Funding (in $000s)							
PHASE :	Funding Source	<2015	2014 - 2015	2015 - 2016	2016 - 2017	2017 - 2018	2018 - 2019	>2019	All Years
PRELIMINARY ENGINEERING	SA	5	0	0	0	0	0	0	5
PRELIMINARY ENGINEERING	SE	135	0	0	0	0	0	0	135
RESPONSIBLE AGENCY: **RESPONSIBLE AGENCY NOT AVAILABLE**	**Total**	**140**	**0**	**0**	**0**	**0**	**0**	**0**	**140**
CONSTRUCTION	TALU	0	0	318	0	0	0	0	318
CONSTRUCTION	SA	0	0	5	0	0	0	0	5
RESPONSIBLE AGENCY: **RESPONSIBLE AGENCY NOT AVAILABLE**	**Total**	**0**	**0**	**323**	**0**	**0**	**0**	**0**	**323**

Item Segment TOTAL ALL Years ALL Phases: 463

Item Number: 432409 **Item TOTAL ALL Years ALL Phases All Segments: 463**

HIGHWAYS

MPO Project Num:	DT4324101
LRTP Ref.:	p. F-9
County:	MIAMI-DADE
Roadway ID:	
Lanes Exist:	0
Lanes Improved:	0
Lanes Added:	0
Project Length:	.000
District:	06

Project Description: **N.W. 52 ST/NW 97 AVE TO NW 107 AVE & N.W. 102 AVE/NW 41 ST TO NW 58 ST**

Type of Work: **BIKE LANE/SIDEWALK**

SIS or Non-SIS: **No**

Extra Description:

PHASE :	Funding Source	<2015	2014 - 2015	2015 - 2016	2016 - 2017	2017 - 2018	2018 - 2019	>2019	All Years
		Proposed Funding (in $000s)							
CONSTRUCTION	SA	0	0	5	0	0	0	0	5
CONSTRUCTION	TALU	0	0	1,000	0	0	0	0	1,000
	Total	**0**	**0**	**1,005**	**0**	**0**	**0**	**0**	**1,005**

RESPONSIBLE AGENCY: **RESPONSIBLE AGENCY NOT AVAILABLE**

Item Segment TOTAL ALL Years ALL Phases: 1,005

Item Number: 432410 **Item TOTAL ALL Years ALL Phases All Segments: 1,005**

MPO Project Num:	DT4324131
LRTP Ref.:	p. F-9
County:	DIST/ST-WIDE
Roadway ID:	
Lanes Exist:	0
Lanes Improved:	0
Lanes Added:	0
Project Length:	.000
District:	06

Project Description: **DISTRICTWIDE SCOPING UNIT TRAFFIC SAFETY REVIEWS**

Type of Work: **PD&E/EMO STUDY**

SIS or Non-SIS: **No**

Extra Description:

PHASE :	Funding Source	<2015	2014 - 2015	2015 - 2016	2016 - 2017	2017 - 2018	2018 - 2019	>2019	All Years
		Proposed Funding (in $000s)							
P D & E	DS	260	200	200	200	200	200	0	1,260
	Total	**260**	**200**	**200**	**200**	**200**	**200**	**0**	**1,260**

RESPONSIBLE AGENCY: **MANAGED BY FDOT**

Item Segment TOTAL ALL Years ALL Phases: 1,260

Item Number: 432413 **Item TOTAL ALL Years ALL Phases All Segments: 1,260**

HIGHWAYS

MPO Project Num:	DT4326871
LRTP Ref.:	p. 4-38, C-37*
County:	MIAMI-DADE
Roadway ID:	87260000
Lanes Exist:	5
Lanes Improved:	5
Lanes Added:	1
Project Length:	13.518
District:	06

Project Description: **SR 826/I-75** **SR 826 FROM FLAGLER ST TO NW 154 ST.** **& I-75 FROM SR 826 TO NW 170 ST.**

Type of Work: **ADD SPECIAL USE LANE**

SIS or Non-SIS: **Yes**

Extra Description:

		Proposed Funding (in $000s)							
PHASE :	Funding Source	<2015	2014 - 2015	2015 - 2016	2016 - 2017	2017 - 2018	2018 - 2019	>2019	All Years
CONTRACT INCENTIVES	STED	0	0	0	1,000	0	0	0	1,000
CONTRACT INCENTIVES	GMR	0	0	0	2,500	0	0	0	2,500
CONTRACT INCENTIVES	DS	0	0	0	6,750	0	0	0	6,750
RESPONSIBLE AGENCY: **MANAGED BY FDOT**	**Total**	**0**	**0**	**0**	**10,250**	**0**	**0**	**0**	**10,250**
DESIGN BUILD	PKED	27,253	0	0	0	0	0	0	27,253
DESIGN BUILD	ACNP	194,728	0	0	0	0	0	0	194,728
DESIGN BUILD	STED	773	7,725	14,177	0	0	0	0	22,675
DESIGN BUILD	PKED	7,733	0	0	0	0	0	0	7,733
DESIGN BUILD	DSBD	20,000	0	0	0	0	0	0	20,000
DESIGN BUILD	DSBD	0	1,545	955	0	0	0	0	2,500
DESIGN BUILD	DIS	500	0	0	0	0	0	0	500
DESIGN BUILD	DIH	515	546	562	578	595	0	0	2,796
DESIGN BUILD	DI	516	515	0	0	0	0	0	1,031
DESIGN BUILD	DDR	60	62	169	611	606	0	0	1,507
RESPONSIBLE AGENCY: **MANAGED BY FDOT**	**Total**	**252,077**	**10,393**	**15,862**	**1,189**	**1,201**	**0**	**0**	**280,722**

*C-37 refers to page from the 2035 LRTP Cost Feasible Project List, which can be found at http://www.miamidade2035transportationplan.com/docs/Miami-Dade2035-FinancialResourcesReportAppB.pdf

HIGHWAYS

MPO Project Num:	DT4326871
LRTP Ref.:	p. 4-38, C-37*
County:	MIAMI-DADE
Roadway ID:	87260000
Lanes Exist:	5
Lanes Improved:	5
Lanes Added:	1
Project Length:	13.518
District:	06

Project Description: **SR 826/I-75** **SR 826 FROM FLAGLER ST TO NW 154 ST.** **& I-75 FROM SR 826 TO NW 170 ST.**

Type of Work: **ADD SPECIAL USE LANE**

SIS or Non-SIS: **Yes**

Extra Description:

	PHASE :	Funding Source	Proposed Funding (in $000s) <2015	2014 - 2015	2015 - 2016	2016 - 2017	2017 - 2018	2018 - 2019	>2019	All Years
	ENVIRONMENTAL	DDR	363	0	0	0	0	0	0	363
RESPONSIBLE AGENCY: **MANAGED BY FDOT**		**Total**	**363**	**0**	**0**	**0**	**0**	**0**	**0**	**363**
	PRELIMINARY ENGINEERING	DDR	1,616	0	0	0	0	0	0	1,616
	PRELIMINARY ENGINEERING	DIH	62	0	0	0	0	0	0	62
	PRELIMINARY ENGINEERING	STED	309	0	0	0	0	0	0	309
RESPONSIBLE AGENCY: **MANAGED BY FDOT**		**Total**	**1,988**	**0**	**0**	**0**	**0**	**0**	**0**	**1,988**
	RAILROAD & UTILITES	ACNP	3,766	0	0	0	0	0	0	3,766
	RAILROAD & UTILITES	NHPP	1,000	0	0	0	0	0	0	1,000
	RAILROAD & UTILITES	PKED	15	0	0	0	0	0	0	15
RESPONSIBLE AGENCY: **MANAGED BY FDOT**		**Total**	**4,781**	**0**	**0**	**0**	**0**	**0**	**0**	**4,781**

Item Segment TOTAL ALL Years ALL Phases: 298,103

Item Number: 432687 **Item TOTAL ALL Years ALL Phases All Segments: 302,162**

*C-37 refers to page from the 2035 LRTP Cost Feasible Project List, which can be found at http://www.miamidade2035transportationplan.com/docs/Miami-Dade2035-FinancialResourcesReportAppB.pdf

HIGHWAYS

MPO Project Num:	DT4326872
LRTP Ref.:	p. F-9
County:	MIAMI-DADE
Roadway ID:	87260000
Lanes Exist:	3
Lanes Improved:	3
Lanes Added:	0
Project Length:	1.054
District:	06

Project Description: **SR 826/PALMETTO EXPY** **FROM SR 93/I-75** **TO NW 154 STREET**

Type of Work: **RESURFACING**

SIS or Non-SIS: **Yes**

Extra Description:

		Proposed Funding (in $000s)							
PHASE :	Funding Source	<2015	2014 - 2015	2015 - 2016	2016 - 2017	2017 - 2018	2018 - 2019	>2019	All Years
DESIGN BUILD		313	0	0	0	0	0	0	313
	Total	**313**	**0**	**0**	**0**	**0**	**0**	**0**	**313**

RESPONSIBLE AGENCY: **MANAGED BY FDOT**

Item Segment TOTAL ALL Years ALL Phases: 626

Item Number: 432687 **Item TOTAL ALL Years ALL Phases All Segments: 302,162**

HIGHWAYS

MPO Project Num:	DT4326873
LRTP Ref.:	p. F-9
County:	MIAMI-DADE
Roadway ID:	87260000
Lanes Exist:	10
Lanes Improved:	0
Lanes Added:	0
Project Length:	3.118
District:	06

Project Description: **SR 826/PALMETTO EXPY** **FROM FEC RAILROAD** **TO NW 31 STREET**

Type of Work: **LANDSCAPING**

SIS or Non-SIS: **Yes**

Extra Description:

		Proposed Funding (in $000s)							
PHASE :	Funding Source	<2015	2014 - 2015	2015 - 2016	2016 - 2017	2017 - 2018	2018 - 2019	>2019	All Years
PRELIMINARY ENGINEERING	DIH	0	0	0	0	15	0	0	15
PRELIMINARY ENGINEERING	DS	0	0	0	0	145	0	0	145
RESPONSIBLE AGENCY: **MANAGED BY FDOT**	**Total**	**0**	**0**	**0**	**0**	**160**	**0**	**0**	**160**
CONSTRUCTION	DIH	0	0	0	0	0	0	18	18
CONSTRUCTION	DS	0	0	0	0	0	0	1,403	1,403
RESPONSIBLE AGENCY: **MANAGED BY FDOT**	**Total**	**0**	**0**	**0**	**0**	**0**	**0**	**1,421**	**1,421**

Item Segment TOTAL ALL Years ALL Phases: 1,581

Item Number: 432687 **Item TOTAL ALL Years ALL Phases All Segments: 302,162**

HIGHWAYS

MPO Project Num:	DT4326874
LRTP Ref.:	p. F-9
County:	MIAMI-DADE
Roadway ID:	87260000
Lanes Exist:	8
Lanes Improved:	0
Lanes Added:	0
Project Length:	4.549
District:	06

Project Description: **SR 826/PALMETTO EXPY** **FROM FEC RAILROAD** **TO NW 154 STREET**

Type of Work: **LANDSCAPING**

SIS or Non-SIS: **Yes**

Extra Description:

		Proposed Funding (in $000s)							
PHASE :	Funding Source	<2015	2014 - 2015	2015 - 2016	2016 - 2017	2017 - 2018	2018 - 2019	>2019	All Years
PRELIMINARY ENGINEERING	DIH	0	0	0	0	15	0	0	15
PRELIMINARY ENGINEERING	DS	0	0	0	0	155	0	0	155
RESPONSIBLE AGENCY: **MANAGED BY FDOT**	**Total**	**0**	**0**	**0**	**0**	**170**	**0**	**0**	**170**
CONSTRUCTION	DIH	0	0	0	0	0	0	18	18
CONSTRUCTION	DS	0	0	0	0	0	0	1,665	1,665
RESPONSIBLE AGENCY: **MANAGED BY FDOT**	**Total**	**0**	**0**	**0**	**0**	**0**	**0**	**1,682**	**1,682**

Item Segment TOTAL ALL Years ALL Phases: 1,852

Item Number: 432687 **Item TOTAL ALL Years ALL Phases All Segments: 302,162**

HIGHWAYS

MPO Project Num:	DT4326951
LRTP Ref.:	p. F-9
County:	MIAMI-DADE
Roadway ID:	
Lanes Exist:	0
Lanes Improved:	0
Lanes Added:	0
Project Length:	.000
District:	06

Project Description: **MIAMI-DADE COUNTYWDE DRAINAGE PUSHBUTTON PROJECTS**

Type of Work: **DRAINAGE IMPROVEMENTS**

SIS or Non-SIS: **No**

Extra Description:

PHASE :	Funding Source	Proposed Funding (in $000s) <2015	2014 - 2015	2015 - 2016	2016 - 2017	2017 - 2018	2018 - 2019	>2019	All Years
PRELIMINARY ENGINEERING	DIH	0	0	0	45	0	0	0	45
RESPONSIBLE AGENCY: **MANAGED BY FDOT**	**Total**	**0**	**0**	**0**	**45**	**0**	**0**	**0**	**45**
CONSTRUCTION	DDR	0	0	0	0	1,192	0	0	1,192
CONSTRUCTION	DIH	0	0	0	0	50	0	0	50
RESPONSIBLE AGENCY: **MANAGED BY FDOT**	**Total**	**0**	**0**	**0**	**0**	**1,242**	**0**	**0**	**1,242**

Item Segment TOTAL ALL Years ALL Phases: 1,287

Item Number: 432695 **Item TOTAL ALL Years ALL Phases All Segments: 1,287**

HIGHWAYS

MPO Project Num:	DT4327421
LRTP Ref.:	p. F-9
County:	MIAMI-DADE
Roadway ID:	87140000
Lanes Exist:	2
Lanes Improved:	2
Lanes Added:	0
Project Length:	.728
District:	06

Project Description: **SR 7/SW/NW 8 AVENUE** **FROM SR 90/US 41/SW 8 ST** **TO NW 3RD STREET**

Type of Work: **RESURFACING**

SIS or Non-SIS: **No**

Extra Description:

PHASE :	Funding Source	Proposed Funding (in $000s) <2015	2014 - 2015	2015 - 2016	2016 - 2017	2017 - 2018	2018 - 2019	>2019	All Years
PRELIMINARY ENGINEERING	DDR	189	0	0	0	0	0	0	189
PRELIMINARY ENGINEERING	DIH	25	0	0	0	0	0	0	25
RESPONSIBLE AGENCY: **MANAGED BY FDOT**	**Total**	**214**	**0**	**0**	**0**	**0**	**0**	**0**	**214**
CONSTRUCTION	DIH	0	21	0	0	0	0	0	21
CONSTRUCTION	DDR	0	87	0	0	0	0	0	87
CONSTRUCTION	DS	0	653	106	0	0	0	0	759
RESPONSIBLE AGENCY: **MANAGED BY FDOT**	**Total**	**0**	**760**	**106**	**0**	**0**	**0**	**0**	**866**

Item Segment TOTAL ALL Years ALL Phases: 1,080

Item Number: 432742 **Item TOTAL ALL Years ALL Phases All Segments: 1,080**

HIGHWAYS

MPO Project Num:	DT4327431
LRTP Ref.:	p. F-9
County:	MIAMI-DADE
Roadway ID:	87260000
Lanes Exist:	3
Lanes Improved:	3
Lanes Added:	0
Project Length:	3.288
District:	06

Project Description: **SR 826/PALMETTO EXPY** **FROM SR 5/US-1** **TO N. OF SR 878/SNAPPER CREEK EXPY**

Type of Work: **RESURFACING**

SIS or Non-SIS: **Yes**

Extra Description:

		Proposed Funding (in $000s)							
PHASE :	Funding Source	<2015	2014 - 2015	2015 - 2016	2016 - 2017	2017 - 2018	2018 - 2019	>2019	All Years
PRELIMINARY ENGINEERING	DDR	300	0	0	0	0	0	0	300
PRELIMINARY ENGINEERING	DIH	25	0	0	0	0	0	0	25
PRELIMINARY ENGINEERING	DS	14	0	0	0	0	0	0	14
RESPONSIBLE AGENCY: **MANAGED BY FDOT**	**Total**	**339**	**0**	**0**	**0**	**0**	**0**	**0**	**339**
CONSTRUCTION	DIH	0	0	21	0	0	0	0	21
CONSTRUCTION	DS	0	0	3,052	0	0	0	0	3,052
RESPONSIBLE AGENCY: **MANAGED BY FDOT**	**Total**	**0**	**0**	**3,073**	**0**	**0**	**0**	**0**	**3,073**

Item Segment TOTAL ALL Years ALL Phases: 3,412

Item Number: 432743 **Item TOTAL ALL Years ALL Phases All Segments: 20,901**

HIGHWAYS

MPO Project Num:	DT4327432
LRTP Ref.:	p. F-9
County:	MIAMI-DADE
Roadway ID:	87260000
Lanes Exist:	6
Lanes Improved:	6
Lanes Added:	0
Project Length:	8.299
District:	06

Project Description: **SR 826/PALMETTO EXPY** **FROM EAST OF NW 57 AVE** **TO WEST OF NW 27 AVE**

Type of Work: **RESURFACING**

SIS or Non-SIS: **Yes**

Extra Description:

	PHASE :	Funding Source	Proposed Funding (in $000s) <2015	2014 - 2015	2015 - 2016	2016 - 2017	2017 - 2018	2018 - 2019	>2019	All Years
	CONTRACT INCENTIVES	DS	0	0	0	180	0	0	0	180
RESPONSIBLE AGENCY: **MANAGED BY FDOT**		**Total**	**0**	**0**	**0**	**180**	**0**	**0**	**0**	**180**
	PRELIMINARY ENGINEERING	DDR	1,021	0	0	0	0	0	0	1,021
	PRELIMINARY ENGINEERING	DIH	35	0	0	0	0	0	0	35
	PRELIMINARY ENGINEERING	DS	19	0	0	0	0	0	0	19
RESPONSIBLE AGENCY: **MANAGED BY FDOT**		**Total**	**1,076**	**0**	**0**	**0**	**0**	**0**	**0**	**1,076**
	CONSTRUCTION	DDR	0	0	7,152	0	0	0	0	7,152
	CONSTRUCTION	DIH	0	0	21	0	0	0	0	21
	CONSTRUCTION	DS	0	0	557	0	0	0	0	557
RESPONSIBLE AGENCY: **MANAGED BY FDOT**		**Total**	**0**	**0**	**7,730**	**0**	**0**	**0**	**0**	**7,730**

Item Segment TOTAL ALL Years ALL Phases: 8,985

Item Number: 432743 **Item TOTAL ALL Years ALL Phases All Segments: 20,901**

HIGHWAYS

MPO Project Num:	DT4327433
LRTP Ref.:	p. F-9
County:	MIAMI-DADE
Roadway ID:	87260000
Lanes Exist:	8
Lanes Improved:	8
Lanes Added:	0
Project Length:	4.710
District:	06

Project Description: **SR 826/PALMETTO EXPY** **FROM WEST OF NW 27 AVE** **TO WEST OF NW 17 AVE**

Type of Work: **RESURFACING**

SIS or Non-SIS: **Yes**

Extra Description:

	PHASE :	Funding Source	Proposed Funding (in $000s) <2015	2014 - 2015	2015 - 2016	2016 - 2017	2017 - 2018	2018 - 2019	>2019	All Years
	CONTRACT INCENTIVES	SA	0	0	0	170	0	0	0	170
RESPONSIBLE AGENCY: **MANAGED BY FDOT**		**Total**	**0**	**0**	**0**	**170**	**0**	**0**	**0**	**170**
	PRELIMINARY ENGINEERING	DIH	75	0	0	0	0	0	0	75
	PRELIMINARY ENGINEERING	DDR	534	0	0	0	0	0	0	534
RESPONSIBLE AGENCY: **MANAGED BY FDOT**		**Total**	**609**	**0**	**0**	**0**	**0**	**0**	**0**	**609**
	CONSTRUCTION	DDR	0	0	2,338	0	0	0	0	2,338
	CONSTRUCTION	DIH	0	0	42	0	0	0	0	42
	CONSTRUCTION	DS	0	0	431	0	0	0	0	431
	CONSTRUCTION	NHRE	0	0	3,877	0	0	0	0	3,877
RESPONSIBLE AGENCY: **MANAGED BY FDOT**		**Total**	**0**	**0**	**6,689**	**0**	**0**	**0**	**0**	**6,689**

Item Segment TOTAL ALL Years ALL Phases: 7,468

Item Number: 432743 **Item TOTAL ALL Years ALL Phases All Segments: 20,901**

HIGHWAYS

MPO Project Num:	DT4327435
LRTP Ref.:	p. F-9
County:	MIAMI-DADE
Roadway ID:	87019000
Lanes Exist:	6
Lanes Improved:	6
Lanes Added:	0
Project Length:	.400
District:	06

Project Description: **SR 817/NW 27 AVENUE** **FROM NW 165 TERRACE** **TO NW 171 STREET**

Type of Work: **INTERSECTION IMPROVEMENT** SIS or Non-SIS: **No**

Extra Description:

		Proposed Funding (in $000s)							
PHASE :	Funding Source	<2015	2014 - 2015	2015 - 2016	2016 - 2017	2017 - 2018	2018 - 2019	>2019	All Years
PRELIMINARY ENGINEERING	HSP	198	0	0	0	0	0	0	198
PRELIMINARY ENGINEERING	DIH	10	0	0	0	0	0	0	10
RESPONSIBLE AGENCY: **MANAGED BY FDOT**	**Total**	**208**	**0**	**0**	**0**	**0**	**0**	**0**	**208**
CONSTRUCTION	DIH	0	0	16	0	0	0	0	16
CONSTRUCTION	HSP	0	0	811	0	0	0	0	811
RESPONSIBLE AGENCY: **MANAGED BY FDOT**	**Total**	**0**	**0**	**827**	**0**	**0**	**0**	**0**	**827**

Item Segment TOTAL ALL Years ALL Phases: 1,035

Item Number: 432743 **Item TOTAL ALL Years ALL Phases All Segments: 20,901**

HIGHWAYS

MPO Project Num:	DT4327461
LRTP Ref.:	p. F-9
County:	MIAMI-DADE
Roadway ID:	87053001
Lanes Exist:	4
Lanes Improved:	4
Lanes Added:	0
Project Length:	.319
District:	06

Project Description: **SR 968/SW 1ST STREET FROM WEST OF 5TH STREET TO SW 2 AVENUE**

Type of Work: **RESURFACING**

SIS or Non-SIS: **No**

Extra Description:

		Proposed Funding (in $000s)							
PHASE :	Funding Source	<2015	2014 - 2015	2015 - 2016	2016 - 2017	2017 - 2018	2018 - 2019	>2019	All Years
CONSTRUCTION	DIH	0	0	0	0	77	0	0	77
CONSTRUCTION	DS	0	0	0	0	496	0	0	496
	Total	**0**	**0**	**0**	**0**	**572**	**0**	**0**	**572**

RESPONSIBLE AGENCY: **MANAGED BY FDOT**

Item Segment TOTAL ALL Years ALL Phases: 572

Item Number: 432746 Item TOTAL ALL Years ALL Phases All Segments: 572

HIGHWAYS

MPO Project Num:	DT4327481
LRTP Ref.:	p. F-9
County:	MIAMI-DADE
Roadway ID:	87085000
Lanes Exist:	3
Lanes Improved:	3
Lanes Added:	0
Project Length:	.341
District:	06

Project Description: **SR 933/NW 12 AVENUE** **FROM NW 1500 BLOCK** **TO NW 20TH STREET**

Type of Work: **RESURFACING - RIDE ONLY**

SIS or Non-SIS: **No**

Extra Description:

		Proposed Funding (in $000s)							
PHASE :	Funding Source	<2015	2014 - 2015	2015 - 2016	2016 - 2017	2017 - 2018	2018 - 2019	>2019	All Years
PRELIMINARY ENGINEERING	DIH	0	15	0	0	0	0	0	15
PRELIMINARY ENGINEERING	DS	0	150	0	0	0	0	0	150
RESPONSIBLE AGENCY: **MANAGED BY FDOT**	**Total**	**0**	**165**	**0**	**0**	**0**	**0**	**0**	**165**
CONSTRUCTION	DDR	0	0	0	339	0	0	0	339
CONSTRUCTION	DIH	0	0	0	44	0	0	0	44
RESPONSIBLE AGENCY: **MANAGED BY FDOT**	**Total**	**0**	**0**	**0**	**383**	**0**	**0**	**0**	**383**

Item Segment TOTAL ALL Years ALL Phases: 548

Item Number: 432748 **Item TOTAL ALL Years ALL Phases All Segments: 548**

HIGHWAYS

MPO Project Num:	DT4327621
LRTP Ref.:	p. F-9
County:	MIAMI-DADE
Roadway ID:	87000014
Lanes Exist:	2
Lanes Improved:	2
Lanes Added:	0
Project Length:	.004
District:	06

Project Description: **BISCAYNE NAT'L PARK/ SW 328 ST OVER LEVEE L-31 -E (C-107) BRIDGE# 874476**

Type of Work: **BRIDGE REHABILITATION**

SIS or Non-SIS: **No**

Extra Description:

		Proposed Funding (in $000s)							
PHASE :	Funding Source	<2015	2014 - 2015	2015 - 2016	2016 - 2017	2017 - 2018	2018 - 2019	>2019	All Years
PRELIMINARY ENGINEERING	LF	45	0	0	0	0	0	0	45
RESPONSIBLE AGENCY: **MANAGED BY MIAMI DADE COUNTY FLORIDA**	**Total**	**45**	**0**	**0**	**0**	**0**	**0**	**0**	**45**
CONSTRUCTION	SA	0	5	0	0	0	0	0	5
CONSTRUCTION	PLHD	0	567	0	0	0	0	0	567
RESPONSIBLE AGENCY: **MANAGED BY MIAMI DADE COUNTY FLORIDA**	**Total**	**0**	**572**	**0**	**0**	**0**	**0**	**0**	**572**

Item Segment TOTAL ALL Years ALL Phases: 617

Item Number: 432762 **Item TOTAL ALL Years ALL Phases All Segments: 617**

HIGHWAYS

MPO Project Num:	DT4329501
LRTP Ref.:	p. F-9
County:	DIST/ST-WIDE
Roadway ID:	
Lanes Exist:	0
Lanes Improved:	0
Lanes Added:	0
Project Length:	.000
District:	06

Project Description: **DISTRICTWIDE PROGRAM MANAGEMENT CONTRACT ADMIN SUPPORT**

Type of Work: **PRELIMINARY ENGINEERING**

SIS or Non-SIS: **No**

Extra Description:

		Proposed Funding (in $000s)							
PHASE :	Funding Source	<2015	2014 - 2015	2015 - 2016	2016 - 2017	2017 - 2018	2018 - 2019	>2019	All Years
PRELIMINARY ENGINEERING	DS	702	300	300	300	300	300	0	2,202
	Total	**702**	**300**	**300**	**300**	**300**	**300**	**0**	**2,202**

RESPONSIBLE AGENCY: **MANAGED BY FDOT**

Item Segment TOTAL ALL Years ALL Phases: 2,202

Item Number: 432950 **Item TOTAL ALL Years ALL Phases All Segments: 2,202**

HIGHWAYS

MPO Project Num:	DT4330591
LRTP Ref.:	p. F-9
County:	MIAMI-DADE
Roadway ID:	87030000
Lanes Exist:	4
Lanes Improved:	0
Lanes Added:	0
Project Length:	3.208
District:	06

Project Description: **SR 5/BISCAYNE BLVD** **FROM NE 13 STREET** **TO NE 78 STREET**

Type of Work: **PEDESTRIAN SAFETY IMPROVEMENT** SIS or Non-SIS: **No**

Extra Description:

		Proposed Funding (in $000s)							
PHASE :	Funding Source	<2015	2014 - 2015	2015 - 2016	2016 - 2017	2017 - 2018	2018 - 2019	>2019	All Years
PRELIMINARY ENGINEERING	DDR	166	0	0	0	0	0	0	166
PRELIMINARY ENGINEERING	DIH	10	0	0	0	0	0	0	10
RESPONSIBLE AGENCY: **MANAGED BY FDOT**	**Total**	**176**	**0**	**0**	**0**	**0**	**0**	**0**	**176**
CONSTRUCTION	DIH	0	12	0	0	0	0	0	12
CONSTRUCTION	DS	0	887	0	0	0	0	0	887
RESPONSIBLE AGENCY: **MANAGED BY FDOT**	**Total**	**0**	**899**	**0**	**0**	**0**	**0**	**0**	**899**

Item Segment TOTAL ALL Years ALL Phases: 1,074

Item Number: 433059 **Item TOTAL ALL Years ALL Phases All Segments: 2,709**

HIGHWAYS

MPO Project Num:	DT4330592
LRTP Ref.:	p. F-9
County:	MIAMI-DADE
Roadway ID:	87030000
Lanes Exist:	4
Lanes Improved:	0
Lanes Added:	0
Project Length:	.316
District:	06

Project Description: **SR 5/BISCAYNE BLVD. FROM NE 32ND STREET TO NE 38TH STREET**

Type of Work: **INTERSECTION IMPROVEMENT**

SIS or Non-SIS: **No**

Extra Description:

PHASE :	Funding Source	Proposed Funding (in $000s) <2015	2014 - 2015	2015 - 2016	2016 - 2017	2017 - 2018	2018 - 2019	>2019	All Years
PRELIMINARY ENGINEERING	DIH	0	10	0	0	0	0	0	10
PRELIMINARY ENGINEERING	HSP	0	252	0	0	0	0	0	252
RESPONSIBLE AGENCY: **MANAGED BY FDOT**	**Total**	**0**	**262**	**0**	**0**	**0**	**0**	**0**	**262**
CONSTRUCTION	HSP	0	0	0	1,308	0	0	0	1,308
CONSTRUCTION	DS	0	0	0	55	0	0	0	55
CONSTRUCTION	DIH	0	0	0	11	0	0	0	11
RESPONSIBLE AGENCY: **MANAGED BY FDOT**	**Total**	**0**	**0**	**0**	**1,373**	**0**	**0**	**0**	**1,373**

Item Segment TOTAL ALL Years ALL Phases: 1,635

Item Number: 433059 **Item TOTAL ALL Years ALL Phases All Segments: 2,709**

HIGHWAYS

MPO Project Num:	DT4332541
LRTP Ref.:	p. F-9
County:	MIAMI-DADE
Roadway ID:	87061000
Lanes Exist:	6
Lanes Improved:	0
Lanes Added:	0
Project Length:	.001
District:	06

Project Description: **SR 886/PORT BLVD PORT OF MIAMI BRIDGE OVER INTRACOASTAL WATERWAY**

Type of Work: **BRIDGE-REPAIR/REHABILITATION**

SIS or Non-SIS: **No**

Extra Description:

		Proposed Funding (in $000s)							
PHASE :	Funding Source	<2015	2014 - 2015	2015 - 2016	2016 - 2017	2017 - 2018	2018 - 2019	>2019	All Years
PRELIMINARY ENGINEERING	BRRP	46	0	0	0	0	0	0	46
PRELIMINARY ENGINEERING	DIH	15	0	0	0	0	0	0	15
RESPONSIBLE AGENCY: **MANAGED BY FDOT**	**Total**	**61**	**0**	**0**	**0**	**0**	**0**	**0**	**61**
CONSTRUCTION	DIH	0	0	17	0	0	0	0	17
CONSTRUCTION	BRRP	0	0	1,003	0	0	0	0	1,003
RESPONSIBLE AGENCY: **MANAGED BY FDOT**	**Total**	**0**	**0**	**1,020**	**0**	**0**	**0**	**0**	**1,020**

Item Segment TOTAL ALL Years ALL Phases: 1,080

Item Number: 433254 **Item TOTAL ALL Years ALL Phases All Segments: 1,080**

HIGHWAYS

MPO Project Num:	DT4332641
LRTP Ref.:	p. F-9
County:	MIAMI-DADE
Roadway ID:	87001000
Lanes Exist:	0
Lanes Improved:	0
Lanes Added:	0
Project Length:	.529
District:	06

Project Description: **SR 94/KENDALL DRIVE** **FROM W OF SW 127 AVENUE** **TO W OF SW 122 AVENUE**

Type of Work: **INTERSECTION IMPROVEMENT** SIS or Non-SIS: **No**

Extra Description:

		Proposed Funding (in $000s)							
PHASE :	Funding Source	<2015	2014 - 2015	2015 - 2016	2016 - 2017	2017 - 2018	2018 - 2019	>2019	All Years
PRELIMINARY ENGINEERING	DIH	40	0	0	0	0	0	0	40
PRELIMINARY ENGINEERING	HSP	226	0	0	0	0	0	0	226
RESPONSIBLE AGENCY: **MANAGED BY FDOT**	**Total**	**266**	**0**	**0**	**0**	**0**	**0**	**0**	**266**
CONSTRUCTION	DIH	0	0	7	0	0	0	0	7
CONSTRUCTION	HSP	0	0	1,074	0	0	0	0	1,074
RESPONSIBLE AGENCY: **MANAGED BY FDOT**	**Total**	**0**	**0**	**1,081**	**0**	**0**	**0**	**0**	**1,081**

Item Segment TOTAL ALL Years ALL Phases: 1,348

Item Number: 433264 **Item TOTAL ALL Years ALL Phases All Segments: 1,348**

HIGHWAYS

MPO Project Num:	DT4332661
LRTP Ref.:	p. F-9
County:	MIAMI-DADE
Roadway ID:	87120000
Lanes Exist:	0
Lanes Improved:	0
Lanes Added:	0
Project Length:	.001
District:	06

Project Description: **SR 90/SW 8 STREET** **AT SR 953/LEJEUNE ROAD**

Type of Work: **INTERSECTION IMPROVEMENT**

SIS or Non-SIS: **No**

Extra Description:

		Proposed Funding (in $000s)							
PHASE :	Funding Source	<2015	2014 - 2015	2015 - 2016	2016 - 2017	2017 - 2018	2018 - 2019	>2019	All Years
PRELIMINARY ENGINEERING	ACSA	39	0	0	0	0	0	0	39
PRELIMINARY ENGINEERING	DIH	10	0	0	0	0	0	0	10
PRELIMINARY ENGINEERING	HSP	120	0	0	0	0	0	0	120
RESPONSIBLE AGENCY: **MANAGED BY FDOT**	**Total**	**169**	**0**	**0**	**0**	**0**	**0**	**0**	**169**
CONSTRUCTION	DIH	0	0	5	0	0	0	0	5
CONSTRUCTION	HSP	0	0	512	0	0	0	0	512
RESPONSIBLE AGENCY: **MANAGED BY FDOT**	**Total**	**0**	**0**	**517**	**0**	**0**	**0**	**0**	**517**

Item Segment TOTAL ALL Years ALL Phases: 686

Item Number: 433266 **Item TOTAL ALL Years ALL Phases All Segments: 686**

HIGHWAYS

MPO Project Num:	DT4332831
LRTP Ref.:	p. 4-46, F-9
County:	MIAMI-DADE
Roadway ID:	87240000
Lanes Exist:	0
Lanes Improved:	0
Lanes Added:	0
Project Length:	.690
District:	06

Project Description: **SR 9/NW/SW/27 AVENUE** **FROM SW 8TH STREET** **TO NW 1ST STREET**

Type of Work: **INTERSECTION IMPROVEMENT** SIS or Non-SIS: **No**

Extra Description:

		Proposed Funding (in $000s)							
PHASE :	Funding Source	<2015	2014 - 2015	2015 - 2016	2016 - 2017	2017 - 2018	2018 - 2019	>2019	All Years
PRELIMINARY ENGINEERING	DIH	40	0	0	0	0	0	0	40
RESPONSIBLE AGENCY: **MANAGED BY FDOT**	**Total**	**40**	**0**	**0**	**0**	**0**	**0**	**0**	**40**
CONSTRUCTION	DIH	0	0	11	0	0	0	0	11
CONSTRUCTION	HSP	0	0	1,579	0	0	0	0	1,579
RESPONSIBLE AGENCY: **MANAGED BY FDOT**	**Total**	**0**	**0**	**1,590**	**0**	**0**	**0**	**0**	**1,590**

Item Segment TOTAL ALL Years ALL Phases: 1,630

Item Number: 433283 **Item TOTAL ALL Years ALL Phases All Segments: 1,630**

HIGHWAYS

MPO Project Num:	DT4332861
LRTP Ref.:	p. F-9
County:	MIAMI-DADE
Roadway ID:	87039000
Lanes Exist:	4
Lanes Improved:	0
Lanes Added:	0
Project Length:	.158
District:	06

Project Description: **SR 992/SW 152 STREET** **FROM SW 93 AVENUE** **TO SR 5/US-1**

Type of Work: **INTERSECTION IMPROVEMENT** SIS or Non-SIS: **No**

Extra Description:

		Proposed Funding (in $000s)							
PHASE :	Funding Source	<2015	2014 - 2015	2015 - 2016	2016 - 2017	2017 - 2018	2018 - 2019	>2019	All Years
PRELIMINARY ENGINEERING	HSP	174	0	0	0	0	0	0	174
PRELIMINARY ENGINEERING	DDR	30	0	0	0	0	0	0	30
PRELIMINARY ENGINEERING	DIH	10	0	0	0	0	0	0	10
RESPONSIBLE AGENCY: **MANAGED BY FDOT**	**Total**	**214**	**0**	**0**	**0**	**0**	**0**	**0**	**214**
CONSTRUCTION	DDR	0	0	0	111	0	0	0	111
CONSTRUCTION	DIH	0	0	0	11	0	0	0	11
CONSTRUCTION	HSP	0	0	0	772	0	0	0	772
RESPONSIBLE AGENCY: **MANAGED BY FDOT**	**Total**	**0**	**0**	**0**	**895**	**0**	**0**	**0**	**895**

Item Segment TOTAL ALL Years ALL Phases: 1,109

Item Number: 433286 **Item TOTAL ALL Years ALL Phases All Segments: 5,360**

HIGHWAYS

MPO Project Num:	DT4332862
LRTP Ref.:	p. F-9
County:	MIAMI-DADE
Roadway ID:	87039000
Lanes Exist:	3
Lanes Improved:	3
Lanes Added:	0
Project Length:	2.366
District:	06

Project Description: **SR 992/SW 152 STREET** **FROM SR 821 HEFT NB RAMP** **TO SR 5/US-1**

Type of Work: **RESURFACING**

SIS or Non-SIS: **No**

Extra Description:

		Proposed Funding (in $000s)							
PHASE :	Funding Source	<2015	2014 - 2015	2015 - 2016	2016 - 2017	2017 - 2018	2018 - 2019	>2019	All Years
PRELIMINARY ENGINEERING	DIH	0	60	0	0	0	0	0	60
PRELIMINARY ENGINEERING	ACSA	0	600	0	0	0	0	0	600
RESPONSIBLE AGENCY: **MANAGED BY FDOT**	**Total**	**0**	**660**	**0**	**0**	**0**	**0**	**0**	**660**
CONSTRUCTION	DS	0	0	0	447	0	0	0	447
CONSTRUCTION	DDR	0	0	0	2,947	0	0	0	2,947
CONSTRUCTION	DIH	0	0	0	22	0	0	0	22
RESPONSIBLE AGENCY: **MANAGED BY FDOT**	**Total**	**0**	**0**	**0**	**3,416**	**0**	**0**	**0**	**3,416**

Item Segment TOTAL ALL Years ALL Phases: 4,076

Item Number: 433286 **Item TOTAL ALL Years ALL Phases All Segments: 5,360**

HIGHWAYS

MPO Project Num:	DT4332863
LRTP Ref.:	p. 4-34
County:	MIAMI-DADE
Roadway ID:	
Lanes Exist:	0
Lanes Improved:	0
Lanes Added:	0
Project Length:	.000
District:	06

Project Description: **SR 992/SW 152 STREET** **FROM W OF SR 821/HEFT** **TO SR 5/US 1/SOUTH DIXIE**

Type of Work: **PD&E/EMO STUDY**

SIS or Non-SIS: **No**

Extra Description:

		Proposed Funding (in $000s)							
PHASE :	Funding Source	<2015	2014 - 2015	2015 - 2016	2016 - 2017	2017 - 2018	2018 - 2019	>2019	All Years
P D & E	DS	0	175	0	0	0	0	0	175
	Total	**0**	**175**	**0**	**0**	**0**	**0**	**0**	**175**

RESPONSIBLE AGENCY: **MANAGED BY FDOT**

Item Segment TOTAL ALL Years ALL Phases: 175

Item Number: 433286 **Item TOTAL ALL Years ALL Phases All Segments: 5,360**

HIGHWAYS

MPO Project Num:	DT4333781
LRTP Ref.:	p. F-9
County:	MIAMI-DADE
Roadway ID:	87060000
Lanes Exist:	4
Lanes Improved:	0
Lanes Added:	0
Project Length:	.240
District:	06

Project Description: **SR A1A/COLLINS AVE. AT BAKER HAULOVER CUT CHANNEL-BAKER HAULOVER BR**

Type of Work: **BRIDGE - PAINTING**

SIS or Non-SIS: **No**

Extra Description:

PHASE :	Funding Source	Proposed Funding (in $000s) <2015	2014 - 2015	2015 - 2016	2016 - 2017	2017 - 2018	2018 - 2019	>2019	All Years
PRELIMINARY ENGINEERING	BRRP	0	358	0	0	0	0	0	358
PRELIMINARY ENGINEERING	DIH	0	15	0	0	0	0	0	15
RESPONSIBLE AGENCY: **MANAGED BY FDOT**	**Total**	**0**	**373**	**0**	**0**	**0**	**0**	**0**	**373**
CONSTRUCTION	BRRP	0	0	3,790	624	0	0	0	4,414
CONSTRUCTION	DIH	0	0	159	0	0	0	0	159
RESPONSIBLE AGENCY: **MANAGED BY FDOT**	**Total**	**0**	**0**	**3,949**	**624**	**0**	**0**	**0**	**4,573**

Item Segment TOTAL ALL Years ALL Phases: 4,946

Item Number: 433378 **Item TOTAL ALL Years ALL Phases All Segments: 4,946**

HIGHWAYS

MPO Project Num:	DT4334251
LRTP Ref.:	p. F-9
County:	MIAMI-DADE
Roadway ID:	87002000
Lanes Exist:	6
Lanes Improved:	0
Lanes Added:	0
Project Length:	2.130
District:	06

Project Description: **SR 823/NW 57 AVENUE** **FROM NW 183 ST/MIAMI GDNS** **TO MIAMI-DADE/BROWRD LINE**

Type of Work: **LANDSCAPING**

SIS or Non-SIS: **No**

Extra Description:

PHASE :	Funding Source	Proposed Funding (in $000s) <2015	2014 - 2015	2015 - 2016	2016 - 2017	2017 - 2018	2018 - 2019	>2019	All Years
PRELIMINARY ENGINEERING	DIH	0	0	10	0	0	0	0	10
PRELIMINARY ENGINEERING	DS	0	0	90	0	0	0	0	90
RESPONSIBLE AGENCY: **MANAGED BY FDOT**	**Total**	**0**	**0**	**100**	**0**	**0**	**0**	**0**	**100**
CONSTRUCTION	DS	0	0	0	0	900	0	0	900
CONSTRUCTION	DIH	0	0	0	0	13	0	0	13
RESPONSIBLE AGENCY: **MANAGED BY FDOT**	**Total**	**0**	**0**	**0**	**0**	**914**	**0**	**0**	**914**

Item Segment TOTAL ALL Years ALL Phases: 1,014

Item Number: 433425 **Item TOTAL ALL Years ALL Phases All Segments: 1,014**

HIGHWAYS

MPO Project Num:	DT4334431
LRTP Ref.:	p. 4-50, 4-51
County:	MIAMI-DADE
Roadway ID:	
Lanes Exist:	0
Lanes Improved:	0
Lanes Added:	0
Project Length:	.000
District:	06

Project Description: **SAFE RTS. TO SCHOOL** **P.R.MILLER;N.HIALEAH;OAK GROVE;N.BRDG;L.LENTN ELEM**

Type of Work: **PEDESTRIAN SAFETY IMPROVEMENT** SIS or Non-SIS: **No**

Extra Description:

		Proposed Funding (in $000s)							
PHASE :	Funding Source	<2015	2014 - 2015	2015 - 2016	2016 - 2017	2017 - 2018	2018 - 2019	>2019	All Years
PRELIMINARY ENGINEERING	SR2S	87	0	0	0	0	0	0	87
RESPONSIBLE AGENCY: **MANAGED BY MIAMI DADE COUNTY FLORIDA**	**Total**	**87**	**0**	**0**	**0**	**0**	**0**	**0**	**87**
CONSTRUCTION	TALU	0	663	0	0	0	0	0	663
RESPONSIBLE AGENCY: **MANAGED BY MIAMI DADE COUNTY FLORIDA**	**Total**	**0**	**663**	**0**	**0**	**0**	**0**	**0**	**663**

Item Segment TOTAL ALL Years ALL Phases: 750

Item Number: 433443 **Item TOTAL ALL Years ALL Phases All Segments: 750**

HIGHWAYS

MPO Project Num:	DT4334441
LRTP Ref.:	p. 4-50, 4-51
County:	MIAMI-DADE
Roadway ID:	
Lanes Exist:	0
Lanes Improved:	0
Lanes Added:	0
Project Length:	.000
District:	06

Project Description: **SAFE RTS. TO SCHOOL** **J.MCCRARY;T.L'OUVERTURE; KENSINGTON PK;S.CLARA;PW**

Type of Work: **PEDESTRIAN SAFETY IMPROVEMENT** SIS or Non-SIS: **No**

Extra Description:

		Proposed Funding (in $000s)							
PHASE :	Funding Source	<2015	2014 - 2015	2015 - 2016	2016 - 2017	2017 - 2018	2018 - 2019	>2019	All Years
PRELIMINARY ENGINEERING	TALU	76	0	0	0	0	0	0	76
RESPONSIBLE AGENCY: **MANAGED BY MIAMI DADE COUNTY FLORIDA**	**Total**	**76**	**0**	**0**	**0**	**0**	**0**	**0**	**76**
CONSTRUCTION	TALU	0	582	0	0	0	0	0	582
RESPONSIBLE AGENCY: **MANAGED BY MIAMI DADE COUNTY FLORIDA**	**Total**	**0**	**582**	**0**	**0**	**0**	**0**	**0**	**582**

Item Segment TOTAL ALL Years ALL Phases: 658

Item Number: 433444 **Item TOTAL ALL Years ALL Phases All Segments: 658**

HIGHWAYS

MPO Project Num:	DT4334451
LRTP Ref.:	p. 4-50, 4-51
County:	MIAMI-DADE
Roadway ID:	
Lanes Exist:	0
Lanes Improved:	0
Lanes Added:	0
Project Length:	.000
District:	06

Project Description: **SAFE RTS. TO SCHOOL** **PALMETTO & PINECREST ELEMENTARIES**

Type of Work: **PEDESTRIAN SAFETY IMPROVEMENT** SIS or Non-SIS: **No**

Extra Description:

PHASE :	Funding Source	Proposed Funding (in $000s) <2015	2014 - 2015	2015 - 2016	2016 - 2017	2017 - 2018	2018 - 2019	>2019	All Years
PRELIMINARY ENGINEERING	HSP	22	0	0	0	0	0	0	22
RESPONSIBLE AGENCY: **MANAGED BY VILLAGE OF PINECREST**	**Total**	**22**	**0**	**0**	**0**	**0**	**0**	**0**	**22**
CONSTRUCTION	TALU	0	168	0	0	0	0	0	168
RESPONSIBLE AGENCY: **MANAGED BY VILLAGE OF PINECREST**	**Total**	**0**	**168**	**0**	**0**	**0**	**0**	**0**	**168**

Item Segment TOTAL ALL Years ALL Phases: 190

Item Number: 433445 **Item TOTAL ALL Years ALL Phases All Segments: 190**

HIGHWAYS

MPO Project Num:	DT4334511
LRTP Ref.:	p. F-9
County:	MIAMI-DADE
Roadway ID:	87120000
Lanes Exist:	0
Lanes Improved:	0
Lanes Added:	0
Project Length:	.631
District:	06

Project Description: **SR 90/SW 8 STREET** **FROM W OF SW 39 AVENUE** **TO E OF SW 34 AVENUE**

Type of Work: **INTERSECTION IMPROVEMENT** SIS or Non-SIS: **No**

Extra Description:

		Proposed Funding (in $000s)							
PHASE :	Funding Source	<2015	2014 - 2015	2015 - 2016	2016 - 2017	2017 - 2018	2018 - 2019	>2019	All Years
PRELIMINARY ENGINEERING	DIH	10	0	0	0	0	0	0	10
PRELIMINARY ENGINEERING	HSP	168	0	0	0	0	0	0	168
RESPONSIBLE AGENCY: **MANAGED BY FDOT**	**Total**	**178**	**0**	**0**	**0**	**0**	**0**	**0**	**178**
CONSTRUCTION	HSP	0	0	597	0	0	0	0	597
CONSTRUCTION	DIH	0	0	11	0	0	0	0	11
RESPONSIBLE AGENCY: **MANAGED BY FDOT**	**Total**	**0**	**0**	**607**	**0**	**0**	**0**	**0**	**607**

Item Segment TOTAL ALL Years ALL Phases: 785

Item Number: 433451 **Item TOTAL ALL Years ALL Phases All Segments: 785**

HIGHWAYS

MPO Project Num:	DT4334541
LRTP Ref.:	p. F-9
County:	MIAMI-DADE
Roadway ID:	87000304
Lanes Exist:	2
Lanes Improved:	0
Lanes Added:	0
Project Length:	1.000
District:	06

Project Description: **S.W. 168TH STREET** **AT SW 197 AVENUE**

Type of Work: **INTERSECTION IMPROVEMENT**

SIS or Non-SIS: **No**

Extra Description:

PHASE :	Funding Source	Proposed Funding (in $000s) <2015	2014 - 2015	2015 - 2016	2016 - 2017	2017 - 2018	2018 - 2019	>2019	All Years
PRELIMINARY ENGINEERING	HSP	51	0	0	0	0	0	0	51
RESPONSIBLE AGENCY: **MANAGED BY FDOT**	**Total**	**51**	**0**	**0**	**0**	**0**	**0**	**0**	**51**
CONSTRUCTION	HSP	0	0	95	16	0	0	0	112
RESPONSIBLE AGENCY: **MANAGED BY FDOT**	**Total**	**0**	**0**	**95**	**16**	**0**	**0**	**0**	**112**

Item Segment TOTAL ALL Years ALL Phases: 162

Item Number: 433454 **Item TOTAL ALL Years ALL Phases All Segments: 162**

HIGHWAYS

MPO Project Num:	DT4334551
LRTP Ref.:	p. F-9
County:	MIAMI-DADE
Roadway ID:	87030000
Lanes Exist:	0
Lanes Improved:	0
Lanes Added:	0
Project Length:	.341
District:	06

Project Description: **SR 5/US-1** **FROM SW 37 AVENUE** **TO PONCE DE LEON**

Type of Work: **INTERSECTION IMPROVEMENT** SIS or Non-SIS: **No**

Extra Description:

		Proposed Funding (in $000s)							
PHASE :	Funding Source	<2015	2014 - 2015	2015 - 2016	2016 - 2017	2017 - 2018	2018 - 2019	>2019	All Years
PRELIMINARY ENGINEERING	DIH	35	0	0	0	0	0	0	35
PRELIMINARY ENGINEERING	HSP	680	0	0	0	0	0	0	680
RESPONSIBLE AGENCY: **MANAGED BY FDOT**	**Total**	**715**	**0**	**0**	**0**	**0**	**0**	**0**	**715**
RIGHT OF WAY	DDR	0	0	2	0	0	0	0	2
RIGHT OF WAY	DIH	0	0	5	0	0	0	0	5
RESPONSIBLE AGENCY: **MANAGED BY FDOT**	**Total**	**0**	**0**	**7**	**0**	**0**	**0**	**0**	**7**
CONSTRUCTION	DIH	0	0	0	0	22	0	0	22
CONSTRUCTION	HSP	0	0	0	0	4,406	0	0	4,406
RESPONSIBLE AGENCY: **MANAGED BY FDOT**	**Total**	**0**	**0**	**0**	**0**	**4,428**	**0**	**0**	**4,428**

Item Segment TOTAL ALL Years ALL Phases: 5,150

Item Number: 433455 **Item TOTAL ALL Years ALL Phases All Segments: 6,536**

HIGHWAYS

MPO Project Num:	DT4334552
LRTP Ref.:	p. F-9
County:	MIAMI-DADE
Roadway ID:	87030000
Lanes Exist:	0
Lanes Improved:	0
Lanes Added:	0
Project Length:	.022
District:	06

Project Description: **SR 5/US-1** **AT RIVIERA DRIVE**

Type of Work: **INTERSECTION IMPROVEMENT**

SIS or Non-SIS: **No**

Extra Description:

		Proposed Funding (in $000s)							
PHASE :	Funding Source	<2015	2014 - 2015	2015 - 2016	2016 - 2017	2017 - 2018	2018 - 2019	>2019	All Years
PRELIMINARY ENGINEERING	HSP	216	0	0	0	0	0	0	216
PRELIMINARY ENGINEERING	DIH	10	0	0	0	0	0	0	10
RESPONSIBLE AGENCY: **MANAGED BY FDOT**	**Total**	**226**	**0**	**0**	**0**	**0**	**0**	**0**	**226**
RIGHT OF WAY	DIH	0	0	13	0	0	0	0	13
RIGHT OF WAY	DS	0	0	27	0	0	0	0	27
RIGHT OF WAY	HSP	0	0	170	0	0	0	0	170
RESPONSIBLE AGENCY: **MANAGED BY FDOT**	**Total**	**0**	**0**	**209**	**0**	**0**	**0**	**0**	**209**
CONSTRUCTION	DIH	0	0	0	0	11	0	0	11
CONSTRUCTION	DS	0	0	0	0	120	0	0	120
CONSTRUCTION	HSP	0	0	0	0	820	0	0	820
RESPONSIBLE AGENCY: **MANAGED BY FDOT**	**Total**	**0**	**0**	**0**	**0**	**951**	**0**	**0**	**951**

Item Segment TOTAL ALL Years ALL Phases: 1,386

Item Number: 433455 **Item TOTAL ALL Years ALL Phases All Segments: 6,536**

HIGHWAYS

MPO Project Num:	DT4334851
LRTP Ref.:	p. F-9
County:	MIAMI-DADE
Roadway ID:	87030000
Lanes Exist:	0
Lanes Improved:	0
Lanes Added:	0
Project Length:	.001
District:	06

Project Description: **SR 5/US-1** **AT GRAND AVENUE**

Type of Work: **INTERSECTION IMPROVEMENT**

SIS or Non-SIS: **No**

Extra Description:

PHASE :	Funding Source	Proposed Funding (in $000s) <2015	2014 - 2015	2015 - 2016	2016 - 2017	2017 - 2018	2018 - 2019	>2019	All Years
PRELIMINARY ENGINEERING	DIH	20	0	0	0	0	0	0	20
PRELIMINARY ENGINEERING	HSP	67	0	0	0	0	0	0	67
RESPONSIBLE AGENCY: **MANAGED BY FDOT**	**Total**	**87**	**0**	**0**	**0**	**0**	**0**	**0**	**87**
CONSTRUCTION	DIH	0	0	5	0	0	0	0	5
CONSTRUCTION	HSP	0	0	81	27	0	0	0	109
RESPONSIBLE AGENCY: **MANAGED BY FDOT**	**Total**	**0**	**0**	**87**	**27**	**0**	**0**	**0**	**114**

Item Segment TOTAL ALL Years ALL Phases: 201

Item Number: 433485 **Item TOTAL ALL Years ALL Phases All Segments: 201**

HIGHWAYS

MPO Project Num:	DT4334891
LRTP Ref.:	p. F-9
County:	MIAMI-DADE
Roadway ID:	87020000
Lanes Exist:	6
Lanes Improved:	6
Lanes Added:	0
Project Length:	.567
District:	06

Project Description: **SR 5/US-1** **AT SW 104 STREET**

Type of Work: **INTERSECTION IMPROVEMENT**

SIS or Non-SIS: **No**

Extra Description:

		Proposed Funding (in $000s)							
PHASE :	Funding Source	<2015	2014 - 2015	2015 - 2016	2016 - 2017	2017 - 2018	2018 - 2019	>2019	All Years
PRELIMINARY ENGINEERING	DIH	20	0	0	0	0	0	0	20
PRELIMINARY ENGINEERING	HSP	240	0	0	0	0	0	0	240
RESPONSIBLE AGENCY: **MANAGED BY FDOT**	**Total**	**260**	**0**	**0**	**0**	**0**	**0**	**0**	**260**
RIGHT OF WAY	DS	0	94	0	0	0	0	0	94
RIGHT OF WAY	DIH	0	9	0	0	0	0	0	9
RESPONSIBLE AGENCY: **MANAGED BY FDOT**	**Total**	**0**	**103**	**0**	**0**	**0**	**0**	**0**	**103**
CONSTRUCTION	DIH	0	0	0	0	11	0	0	11
CONSTRUCTION	HSP	0	0	0	0	56	0	0	56
CONSTRUCTION	HSP	0	0	0	0	1,821	0	0	1,821
RESPONSIBLE AGENCY: **MANAGED BY FDOT**	**Total**	**0**	**0**	**0**	**0**	**1,889**	**0**	**0**	**1,889**

Item Segment TOTAL ALL Years ALL Phases: 2,252

Item Number: 433489 **Item TOTAL ALL Years ALL Phases All Segments: 2,252**

HIGHWAYS

MPO Project Num:	DT4334901
LRTP Ref.:	p. F-9
County:	MIAMI-DADE
Roadway ID:	87030000
Lanes Exist:	0
Lanes Improved:	0
Lanes Added:	0
Project Length:	1.004
District:	06

Project Description: **SR 5/US-1** **FROM SANTONA STREET** **TO E OF GRANADA BLVD.**

Type of Work: **INTERSECTION IMPROVEMENT** SIS or Non-SIS: **No**

Extra Description:

		Proposed Funding (in $000s)							
PHASE :	Funding Source	<2015	2014 - 2015	2015 - 2016	2016 - 2017	2017 - 2018	2018 - 2019	>2019	All Years
PRELIMINARY ENGINEERING	DIH	20	0	0	0	0	0	0	20
PRELIMINARY ENGINEERING	HSP	185	0	0	0	0	0	0	185
RESPONSIBLE AGENCY: **MANAGED BY FDOT**	**Total**	**205**	**0**	**0**	**0**	**0**	**0**	**0**	**205**
CONSTRUCTION	DIH	0	0	11	0	0	0	0	11
CONSTRUCTION	HSP	0	0	738	120	0	0	0	858
RESPONSIBLE AGENCY: **MANAGED BY FDOT**	**Total**	**0**	**0**	**749**	**120**	**0**	**0**	**0**	**869**

Item Segment TOTAL ALL Years ALL Phases: 1,073

Item Number: 433490 **Item TOTAL ALL Years ALL Phases All Segments: 1,073**

HIGHWAYS

MPO Project Num:	DT4334911
LRTP Ref.:	p. F-9
County:	MIAMI-DADE
Roadway ID:	87240000
Lanes Exist:	0
Lanes Improved:	0
Lanes Added:	0
Project Length:	.231
District:	06

Project Description: **SR 9/NW 27 AVENUE** **AT NW 7 STREET**

Type of Work: **INTERSECTION IMPROVEMENT**

SIS or Non-SIS: **No**

Extra Description:

PHASE :	Funding Source	Proposed Funding (in $000s) <2015	2014 - 2015	2015 - 2016	2016 - 2017	2017 - 2018	2018 - 2019	>2019	All Years
PRELIMINARY ENGINEERING	DIH	75	0	0	0	0	0	0	75
RESPONSIBLE AGENCY: **MANAGED BY FDOT**	**Total**	**75**	**0**	**0**	**0**	**0**	**0**	**0**	**75**
CONSTRUCTION	HSP	0	0	239	0	0	0	0	239
CONSTRUCTION	DIH	0	0	5	0	0	0	0	5
RESPONSIBLE AGENCY: **MANAGED BY FDOT**	**Total**	**0**	**0**	**244**	**0**	**0**	**0**	**0**	**244**

Item Segment TOTAL ALL Years ALL Phases: 319

Item Number: 433491 **Item TOTAL ALL Years ALL Phases All Segments: 319**

HIGHWAYS

MPO Project Num:	DT4334921
LRTP Ref.:	p. F-9
County:	MIAMI-DADE
Roadway ID:	87281000
Lanes Exist:	0
Lanes Improved:	0
Lanes Added:	0
Project Length:	.583
District:	06

Project Description: **SR 953/LEJEUNE ROAD** **FROM ALMERIA AVENUE** **TO MAJORCA AVENUE**

Type of Work: **INTERSECTION IMPROVEMENT** SIS or Non-SIS: **No**

Extra Description:

		Proposed Funding (in $000s)							
PHASE :	Funding Source	<2015	2014 - 2015	2015 - 2016	2016 - 2017	2017 - 2018	2018 - 2019	>2019	All Years
PRELIMINARY ENGINEERING	DIH	30	0	0	0	0	0	0	30
PRELIMINARY ENGINEERING	HSP	208	0	0	0	0	0	0	208
RESPONSIBLE AGENCY: **MANAGED BY FDOT**	**Total**	**238**	**0**	**0**	**0**	**0**	**0**	**0**	**238**
CONSTRUCTION	DS	0	0	53	0	0	0	0	53
CONSTRUCTION	HSP	0	0	1,221	155	0	0	0	1,376
CONSTRUCTION	DIH	0	0	11	0	0	0	0	11
RESPONSIBLE AGENCY: **MANAGED BY FDOT**	**Total**	**0**	**0**	**1,284**	**155**	**0**	**0**	**0**	**1,439**

Item Segment TOTAL ALL Years ALL Phases: 1,677

Item Number: 433492 **Item TOTAL ALL Years ALL Phases All Segments: 1,677**

HIGHWAYS

MPO Project Num:	DT4334931
LRTP Ref.:	p. F-9
County:	MIAMI-DADE
Roadway ID:	87085000
Lanes Exist:	0
Lanes Improved:	0
Lanes Added:	0
Project Length:	.126
District:	06

Project Description: **SR 933/SW 12 AVENUE** **FROM SW 6TH STREET** **TO SW 8TH STREET**

Type of Work: **INTERSECTION IMPROVEMENT** SIS or Non-SIS: **No**

Extra Description:

		Proposed Funding (in $000s)							
PHASE :	Funding Source	<2015	2014 - 2015	2015 - 2016	2016 - 2017	2017 - 2018	2018 - 2019	>2019	All Years
PRELIMINARY ENGINEERING	HSP	100	0	0	0	0	0	0	100
PRELIMINARY ENGINEERING	ACSA	110	0	0	0	0	0	0	110
PRELIMINARY ENGINEERING	DIH	10	0	0	0	0	0	0	10
RESPONSIBLE AGENCY: **MANAGED BY FDOT**	**Total**	**220**	**0**	**0**	**0**	**0**	**0**	**0**	**220**
CONSTRUCTION	DIH	0	0	5	0	0	0	0	5
CONSTRUCTION	HSP	0	0	617	0	0	0	0	617
RESPONSIBLE AGENCY: **MANAGED BY FDOT**	**Total**	**0**	**0**	**622**	**0**	**0**	**0**	**0**	**622**

Item Segment TOTAL ALL Years ALL Phases: 842

Item Number: 433493 **Item TOTAL ALL Years ALL Phases All Segments: 842**

HIGHWAYS

MPO Project Num:	DT4335341
LRTP Ref.:	p. F-9
County:	DIST/ST-WIDE
Roadway ID:	
Lanes Exist:	0
Lanes Improved:	0
Lanes Added:	0
Project Length:	.000
District:	06

Project Description: **ITS OPERATIONS HARDWARE/SOFTWARE AND REPLACEMENT EQUIPMENT**

Type of Work: **TRAFFIC MANAGEMENT CENTERS**

SIS or Non-SIS: **Yes**

Extra Description:

PHASE :	Funding Source	Proposed Funding (in $000s) <2015	2014 - 2015	2015 - 2016	2016 - 2017	2017 - 2018	2018 - 2019	>2019	All Years
CAPITAL	DITS	1	125	92	0	125	125	38	505
CAPITAL	DS	125	0	33	125	0	0	0	283
	Total	**126**	**125**	**125**	**125**	**125**	**125**	**38**	**787**

RESPONSIBLE AGENCY: **MANAGED BY FDOT**

Item Segment TOTAL ALL Years ALL Phases: 787

Item Number: 433534 **Item TOTAL ALL Years ALL Phases All Segments: 787**

MPO Project Num:	DT4336271
LRTP Ref.:	p. 4-42, F-9
County:	MIAMI-DADE
Roadway ID:	87120000
Lanes Exist:	7
Lanes Improved:	7
Lanes Added:	0
Project Length:	.200
District:	06

Project Description: **SR 90/SW 8 STREET AT SR 973/SW 87 AVENUE**

Type of Work: **PD&E/EMO STUDY**

SIS or Non-SIS: **No**

Extra Description:

PHASE :	Funding Source	Proposed Funding (in $000s) <2015	2014 - 2015	2015 - 2016	2016 - 2017	2017 - 2018	2018 - 2019	>2019	All Years
P D & E	SU	0	1,650	0	0	0	0	0	1,650
	Total	**0**	**1,650**	**0**	**0**	**0**	**0**	**0**	**1,650**

RESPONSIBLE AGENCY: **MANAGED BY FDOT**

Item Segment TOTAL ALL Years ALL Phases: 1,650

Item Number: 433627 **Item TOTAL ALL Years ALL Phases All Segments: 1,650**

HIGHWAYS

MPO Project Num:	DT4338181
LRTP Ref.:	p. F-9
County:	MIAMI-DADE
Roadway ID:	87090000
Lanes Exist:	6
Lanes Improved:	0
Lanes Added:	0
Project Length:	.146
District:	06

Project Description: **SR 25/OKEECHOBEE RD** **AT W 18TH AVENUE INTERSECTION IMPROVEMENT**

Type of Work: **INTERSECTION IMPROVEMENT**

SIS or Non-SIS: **No**

Extra Description:

	PHASE :	Funding Source	<2015	2014 - 2015	2015 - 2016	2016 - 2017	2017 - 2018	2018 - 2019	>2019	All Years
			Proposed Funding (in $000s)							
	PRELIMINARY ENGINEERING	DDR	134	0	0	0	0	0	0	134
	PRELIMINARY ENGINEERING	DIH	10	0	0	0	0	0	0	10
RESPONSIBLE AGENCY: **MANAGED BY FDOT**		**Total**	**144**	**0**	**0**	**0**	**0**	**0**	**0**	**144**
	RIGHT OF WAY	DIH	0	2	0	0	0	0	0	2
	RIGHT OF WAY	DS	0	26	0	0	0	0	0	26
RESPONSIBLE AGENCY: **MANAGED BY FDOT**		**Total**	**0**	**28**	**0**	**0**	**0**	**0**	**0**	**28**
	CONSTRUCTION	DIH	0	0	8	0	0	0	0	8
	CONSTRUCTION	DS	0	0	506	0	0	0	0	506
RESPONSIBLE AGENCY: **MANAGED BY FDOT**		**Total**	**0**	**0**	**514**	**0**	**0**	**0**	**0**	**514**

Item Segment TOTAL ALL Years ALL Phases: 687

Item Number: 433818 **Item TOTAL ALL Years ALL Phases All Segments: 687**

HIGHWAYS

MPO Project Num:	DT4339241
LRTP Ref.:	p. F-9
County:	MIAMI-DADE
Roadway ID:	87270000
Lanes Exist:	8
Lanes Improved:	0
Lanes Added:	0
Project Length:	2.433
District:	06

Project Description: **SR 9A/I-95** **FROM SNAKE CREEK CANAL** **DADE/BROWARD CO LINE**

Type of Work: **LANDSCAPING**

SIS or Non-SIS: **Yes**

Extra Description:

PHASE :	Funding Source	Proposed Funding (in $000s) <2015	2014 - 2015	2015 - 2016	2016 - 2017	2017 - 2018	2018 - 2019	>2019	All Years
PRELIMINARY ENGINEERING	DS	145	0	0	0	0	0	0	145
PRELIMINARY ENGINEERING	DIH	10	0	0	0	0	0	0	10
RESPONSIBLE AGENCY: **MANAGED BY FDOT**	**Total**	**155**	**0**	**0**	**0**	**0**	**0**	**0**	**155**
CONSTRUCTION	DDR	0	2,572	0	0	0	0	0	2,572
CONSTRUCTION	DS	0	328	164	0	0	0	0	492
CONSTRUCTION	DIH	0	15	0	0	0	0	0	15
RESPONSIBLE AGENCY: **MANAGED BY FDOT**	**Total**	**0**	**2,915**	**164**	**0**	**0**	**0**	**0**	**3,080**

Item Segment TOTAL ALL Years ALL Phases: 3,234

Item Number: 433924 **Item TOTAL ALL Years ALL Phases All Segments: 4,643**

HIGHWAYS

MPO Project Num:	DT4339242
LRTP Ref.:	p. F-9
County:	MIAMI-DADE
Roadway ID:	87270000
Lanes Exist:	7
Lanes Improved:	0
Lanes Added:	0
Project Length:	1.669
District:	06

Project Description: **SR 9A/I-95** **FROM NW 170 STREET** **TO SNAKE CREEK CANAL**

Type of Work: **LANDSCAPING**

SIS or Non-SIS: **Yes**

Extra Description:

PHASE :	Funding Source	Proposed Funding (in $000s) <2015	2014 - 2015	2015 - 2016	2016 - 2017	2017 - 2018	2018 - 2019	>2019	All Years
PRELIMINARY ENGINEERING	DIH	0	15	0	0	0	0	0	15
PRELIMINARY ENGINEERING	DS	0	135	0	0	0	0	0	135
RESPONSIBLE AGENCY: **MANAGED BY FDOT**	**Total**	**0**	**150**	**0**	**0**	**0**	**0**	**0**	**150**
CONSTRUCTION	DIH	0	0	16	0	0	0	0	16
CONSTRUCTION	DS	0	0	1,243	0	0	0	0	1,243
RESPONSIBLE AGENCY: **MANAGED BY FDOT**	**Total**	**0**	**0**	**1,259**	**0**	**0**	**0**	**0**	**1,259**

Item Segment TOTAL ALL Years ALL Phases: 1,409

Item Number: 433924 **Item TOTAL ALL Years ALL Phases All Segments: 4,643**

HIGHWAYS

MPO Project Num:	DT4339601
LRTP Ref.:	p. F-9
County:	MIAMI-DADE
Roadway ID:	87090000
Lanes Exist:	6
Lanes Improved:	0
Lanes Added:	0
Project Length:	.889
District:	06

Project Description: **SR 25/OKEECHOBEE RD. FROM NW 79TH AVENUE TO NW 72ND AVENUE**

Type of Work: **TRANSPORTATION PLANNING**

SIS or Non-SIS: **Yes**

Extra Description:

		Proposed Funding (in $000s)							
PHASE :	Funding Source	<2015	2014 - 2015	2015 - 2016	2016 - 2017	2017 - 2018	2018 - 2019	>2019	All Years
P D & E	DIH	5	10	10	0	0	0	0	25
P D & E	DS	289	0	0	0	0	0	0	289
	Total	**294**	**10**	**10**	**0**	**0**	**0**	**0**	**314**

RESPONSIBLE AGENCY: **MANAGED BY FDOT**

Item Segment TOTAL ALL Years ALL Phases: 314

Item Number: 433960 Item TOTAL ALL Years ALL Phases All Segments: 314

HIGHWAYS

MPO Project Num:	DT4344431
LRTP Ref.:	p. 4-56
County:	MIAMI-DADE
Roadway ID:	87160000
Lanes Exist:	3
Lanes Improved:	0
Lanes Added:	0
Project Length:	1.235
District:	06

Project Description: **SR 9336/SW 344 ST** **FROM W OF SW 187 AVENUE** **US-1/SOUTH DIXIE HWY**

Type of Work: **SIDEWALK**

SIS or Non-SIS: **No**

Extra Description:

PHASE :	Funding Source	Proposed Funding (in $000s) <2015	2014 - 2015	2015 - 2016	2016 - 2017	2017 - 2018	2018 - 2019	>2019	All Years
PRELIMINARY ENGINEERING	DDR	13	0	0	0	0	0	0	13
PRELIMINARY ENGINEERING	DIH	20	0	0	0	0	0	0	20
RESPONSIBLE AGENCY: **MANAGED BY FDOT**	**Total**	**33**	**0**	**0**	**0**	**0**	**0**	**0**	**33**
RIGHT OF WAY	DIH	0	26	0	0	0	0	0	26
RIGHT OF WAY	DS	0	412	0	0	0	0	0	412
RESPONSIBLE AGENCY: **MANAGED BY FDOT**	**Total**	**0**	**437**	**0**	**0**	**0**	**0**	**0**	**437**
CONSTRUCTION	DIH	0	0	0	11	0	0	0	11
CONSTRUCTION	DS	0	0	0	121	0	0	0	121
RESPONSIBLE AGENCY: **MANAGED BY FDOT**	**Total**	**0**	**0**	**0**	**132**	**0**	**0**	**0**	**132**

Item Segment TOTAL ALL Years ALL Phases: 602

Item Number: 434443 **Item TOTAL ALL Years ALL Phases All Segments: 602**

HIGHWAYS

MPO Project Num:	DT4346051
LRTP Ref.:	p. F-9
County:	MIAMI-DADE
Roadway ID:	87000202
Lanes Exist:	4
Lanes Improved:	2
Lanes Added:	0
Project Length:	.068
District:	06

Project Description: **91 ST/SURFSIDE ST INDIAN CREEK BRIDGE BRIDGE# 876100**

Type of Work: **PD&E/EMO STUDY**

SIS or Non-SIS: **No**

Extra Description:

PHASE :	Funding Source	<2015	2014 - 2015	2015 - 2016	2016 - 2017	2017 - 2018	2018 - 2019	>2019	All Years
		Proposed Funding (in $000s)							
P D & E	SU	0	0	0	0	1,515	0	0	1,515
	Total	**0**	**0**	**0**	**0**	**1,515**	**0**	**0**	**1,515**

RESPONSIBLE AGENCY: **MANAGED BY FDOT**

Item Segment TOTAL ALL Years ALL Phases: 1,515

Item Number: 434605 Item TOTAL ALL Years ALL Phases All Segments: 1,515

MPO Project Num:	DT4346641
LRTP Ref.:	p. F-9
County:	DIST/ST-WIDE
Roadway ID:	
Lanes Exist:	0
Lanes Improved:	0
Lanes Added:	0
Project Length:	.000
District:	06

Project Description: **DISTRICTWIDE TRAFFIC OPERATIONS SAFETY STUDIES CONSULTANTS**

Type of Work: **SAFETY PROJECT**

SIS or Non-SIS: **No**

Extra Description:

PHASE :	Funding Source	<2015	2014 - 2015	2015 - 2016	2016 - 2017	2017 - 2018	2018 - 2019	>2019	All Years
		Proposed Funding (in $000s)							
PRELIMINARY ENGINEERING	DIH	0	0	0	0	0	8	0	8
PRELIMINARY ENGINEERING	DS	0	0	0	0	0	400	0	400
	Total	**0**	**0**	**0**	**0**	**0**	**408**	**0**	**408**

RESPONSIBLE AGENCY: **MANAGED BY FDOT**

Item Segment TOTAL ALL Years ALL Phases: 408

Item Number: 434664 Item TOTAL ALL Years ALL Phases All Segments: 408

HIGHWAYS

MPO Project Num:	DT4346761
LRTP Ref.:	p. F-9
County:	MIAMI-DADE
Roadway ID:	
Lanes Exist:	0
Lanes Improved:	0
Lanes Added:	0
Project Length:	.000
District:	06

Project Description: **SR 9A/I-95 EXPRESS OPERATIONS & MAINTENANCE INCIDENT MGMT/RD RANGERS**

Type of Work: **OTHER ITS**

SIS or Non-SIS: **Yes**

Extra Description:

PHASE :	Funding Source	Proposed Funding (in $000s) <2015	2014 - 2015	2015 - 2016	2016 - 2017	2017 - 2018	2018 - 2019	>2019	All Years
OPERATIONS	TOBD	0	0	0	0	0	2,900	0	2,900
RESPONSIBLE AGENCY: **MANAGED BY FDOT**	**Total**	**0**	**0**	**0**	**0**	**0**	**2,900**	**0**	**2,900**
CONSTRUCTION	TOBD	0	0	0	0	0	5	0	5
RESPONSIBLE AGENCY: **MANAGED BY FDOT**	**Total**	**0**	**0**	**0**	**0**	**0**	**5**	**0**	**5**

Item Segment TOTAL ALL Years ALL Phases: 2,905

Item Number: 434676 **Item TOTAL ALL Years ALL Phases All Segments: 2,905**

HIGHWAYS

MPO Project Num:	DT4346851
LRTP Ref.:	p. 4-56
County:	MIAMI-DADE
Roadway ID:	87000187
Lanes Exist:	4
Lanes Improved:	0
Lanes Added:	0
Project Length:	1.091
District:	06

Project Description: **CITY OF MIAMI SPRNGS WESTWARD AVE** **FROM LUDLAM DRIVE** **TO FLAMINGO CIRCLE**

Type of Work: **BIKE PATH/TRAIL**

SIS or Non-SIS: **No**

Extra Description:

		Proposed Funding (in $000s)							
PHASE :	Funding Source	<2015	2014 - 2015	2015 - 2016	2016 - 2017	2017 - 2018	2018 - 2019	>2019	All Years
PRELIMINARY ENGINEERING	LF	0	40	0	0	0	0	0	40
RESPONSIBLE AGENCY: **RESPONSIBLE AGENCY NOT AVAILABLE**	**Total**	**0**	**40**	**0**	**0**	**0**	**0**	**0**	**40**
CONSTRUCTION	SA	0	0	5	0	0	0	0	5
CONSTRUCTION	TALU	0	0	597	0	0	0	0	597
CONSTRUCTION	LF	0	0	111	0	0	0	0	111
RESPONSIBLE AGENCY: **RESPONSIBLE AGENCY NOT AVAILABLE**	**Total**	**0**	**0**	**713**	**0**	**0**	**0**	**0**	**713**

Item Segment TOTAL ALL Years ALL Phases: 753

Item Number: 434685 **Item TOTAL ALL Years ALL Phases All Segments: 753**

HIGHWAYS

MPO Project Num:	DT4346921
LRTP Ref.:	p. F-9
County:	MIAMI-DADE
Roadway ID:	87067510
Lanes Exist:	2
Lanes Improved:	0
Lanes Added:	0
Project Length:	.065
District:	06

Project Description: **SOUTH MIAMI AVENUE** **FROM SW 10 STREET** **TO SW 9 STREET**

Type of Work: **ROAD RECONST/REPAIR/OVERLAY** SIS or Non-SIS: **No**

Extra Description:

		Proposed Funding (in $000s)							
PHASE :	Funding Source	<2015	2014 - 2015	2015 - 2016	2016 - 2017	2017 - 2018	2018 - 2019	>2019	All Years
PRELIMINARY ENGINEERING	LF	75	0	0	0	0	0	0	75
RESPONSIBLE AGENCY: **RESPONSIBLE AGENCY NOT AVAILABLE**	**Total**	**75**	**0**	**0**	**0**	**0**	**0**	**0**	**75**
CONSTRUCTION	LF	0	0	0	0	0	25	0	25
CONSTRUCTION	SA	0	0	0	0	0	5	0	5
CONSTRUCTION	TALU	0	0	0	0	0	400	0	400
RESPONSIBLE AGENCY: **RESPONSIBLE AGENCY NOT AVAILABLE**	**Total**	**0**	**0**	**0**	**0**	**0**	**430**	**0**	**430**

Item Segment TOTAL ALL Years ALL Phases: 505

Item Number: 434692 **Item TOTAL ALL Years ALL Phases All Segments: 505**

HIGHWAYS

MPO Project Num:	DT4347661
LRTP Ref.:	p. F-9
County:	MIAMI-DADE
Roadway ID:	87281000
Lanes Exist:	0
Lanes Improved:	0
Lanes Added:	0
Project Length:	.001
District:	06

Project Description: **SR 953/LEJEUNE ROAD AT BIRD ROAD**

Type of Work: **INTERSECTION IMPROVEMENT**

SIS or Non-SIS: **No**

Extra Description:

	PHASE :	Funding Source	Proposed Funding (in $000s) <2015	2014 - 2015	2015 - 2016	2016 - 2017	2017 - 2018	2018 - 2019	>2019	All Years
	PRELIMINARY ENGINEERING	DIH	10	0	0	0	0	0	0	10
	PRELIMINARY ENGINEERING	HSP	0	154	0	0	0	0	0	154
	PRELIMINARY ENGINEERING	DDR	50	0	0	0	0	0	0	50
RESPONSIBLE AGENCY: **MANAGED BY FDOT**		**Total**	**60**	**154**	**0**	**0**	**0**	**0**	**0**	**214**
	RIGHT OF WAY	DS	0	0	59	0	0	0	0	59
	RIGHT OF WAY	HSP	0	0	508	500	0	0	0	1,008
	RIGHT OF WAY	DIH	0	0	63	0	0	0	0	63
RESPONSIBLE AGENCY: **MANAGED BY FDOT**		**Total**	**0**	**0**	**630**	**500**	**0**	**0**	**0**	**1,130**
	CONSTRUCTION	HSP	0	0	0	0	964	0	0	964
	CONSTRUCTION	DS	0	0	0	0	11	0	0	11
	CONSTRUCTION	DIH	0	0	0	0	17	0	0	17
RESPONSIBLE AGENCY: **MANAGED BY FDOT**		**Total**	**0**	**0**	**0**	**0**	**992**	**0**	**0**	**992**

Item Segment TOTAL ALL Years ALL Phases: 2,336

Item Number: 434766 **Item TOTAL ALL Years ALL Phases All Segments: 2,336**

HIGHWAYS

MPO Project Num:	DT4347681
LRTP Ref.:	p. F-9
County:	MIAMI-DADE
Roadway ID:	87038000
Lanes Exist:	6
Lanes Improved:	0
Lanes Added:	0
Project Length:	1.078
District:	06

Project Description: **SR 932/NW 103 STREET** **FROM SR 826** **TO WEST 12TH AVENUE**

Type of Work: **INTERSECTION IMPROVEMENT** SIS or Non-SIS: **No**

Extra Description:

		Proposed Funding (in $000s)							
PHASE :	Funding Source	<2015	2014 - 2015	2015 - 2016	2016 - 2017	2017 - 2018	2018 - 2019	>2019	All Years
PRELIMINARY ENGINEERING	DIH	0	10	0	0	0	0	0	10
PRELIMINARY ENGINEERING	HSP	0	200	0	0	0	0	0	200
RESPONSIBLE AGENCY: **MANAGED BY FDOT**	**Total**	**0**	**210**	**0**	**0**	**0**	**0**	**0**	**210**
CONSTRUCTION	DIH	0	0	0	16	0	0	0	16
CONSTRUCTION	DS	0	0	0	19	0	0	0	19
CONSTRUCTION	HSP	0	0	0	791	0	0	0	791
RESPONSIBLE AGENCY: **MANAGED BY FDOT**	**Total**	**0**	**0**	**0**	**827**	**0**	**0**	**0**	**827**

Item Segment TOTAL ALL Years ALL Phases: 1,037

Item Number: 434768 **Item TOTAL ALL Years ALL Phases All Segments: 1,037**

HIGHWAYS

MPO Project Num:	DT4347691
LRTP Ref.:	p. F-9
County:	MIAMI-DADE
Roadway ID:	87281000
Lanes Exist:	0
Lanes Improved:	0
Lanes Added:	0
Project Length:	1.023
District:	06

Project Description: **SR 953/LEJEUNE ROAD** **FROM SW 2 STREET** **TO SR 836**

Type of Work: **INTERSECTION IMPROVEMENT** SIS or Non-SIS: **No**

Extra Description:

		Proposed Funding (in $000s)							
PHASE :	Funding Source	<2015	2014 - 2015	2015 - 2016	2016 - 2017	2017 - 2018	2018 - 2019	>2019	All Years
PRELIMINARY ENGINEERING	DIH	0	10	0	0	0	0	0	10
PRELIMINARY ENGINEERING	HSP	0	200	0	0	0	0	0	200
RESPONSIBLE AGENCY: **MANAGED BY FDOT**	**Total**	**0**	**210**	**0**	**0**	**0**	**0**	**0**	**210**
CONSTRUCTION	DIH	0	0	0	11	0	0	0	11
CONSTRUCTION	HSP	0	0	0	645	90	0	0	735
CONSTRUCTION	DS	0	0	0	25	0	0	0	25
RESPONSIBLE AGENCY: **MANAGED BY FDOT**	**Total**	**0**	**0**	**0**	**681**	**90**	**0**	**0**	**770**

Item Segment TOTAL ALL Years ALL Phases: 980

Item Number: 434769 **Item TOTAL ALL Years ALL Phases All Segments: 980**

HIGHWAYS

MPO Project Num:	DT4347711
LRTP Ref.:	p. F-9
County:	MIAMI-DADE
Roadway ID:	87044000
Lanes Exist:	5
Lanes Improved:	0
Lanes Added:	0
Project Length:	.300
District:	06

Project Description: **SR 976/BIRD ROAD** **FROM SW 57TH AVENUE** **TO ALHAMBRA CIRCLE**

Type of Work: **INTERSECTION IMPROVEMENT** SIS or Non-SIS: **No**

Extra Description:

		Proposed Funding (in $000s)							
PHASE :	Funding Source	<2015	2014 - 2015	2015 - 2016	2016 - 2017	2017 - 2018	2018 - 2019	>2019	All Years
PRELIMINARY ENGINEERING	DIH	0	10	0	0	0	0	0	10
PRELIMINARY ENGINEERING	HSP	0	300	0	0	0	0	0	300
RESPONSIBLE AGENCY: **MANAGED BY FDOT**	**Total**	**0**	**310**	**0**	**0**	**0**	**0**	**0**	**310**
CONSTRUCTION	DIH	0	0	0	22	0	0	0	22
CONSTRUCTION	DS	0	0	0	49	0	0	0	49
CONSTRUCTION	HSP	0	0	0	1,190	0	0	0	1,190
RESPONSIBLE AGENCY: **MANAGED BY FDOT**	**Total**	**0**	**0**	**0**	**1,261**	**0**	**0**	**0**	**1,261**

Item Segment TOTAL ALL Years ALL Phases: 1,571

Item Number: 434771 **Item TOTAL ALL Years ALL Phases All Segments: 1,571**

HIGHWAYS

MPO Project Num:	DT4347721
LRTP Ref.:	p. F-9
County:	MIAMI-DADE
Roadway ID:	87120000
Lanes Exist:	0
Lanes Improved:	0
Lanes Added:	0
Project Length:	.001
District:	06

Project Description: **SR 90/SW 8TH STREET** **AT SW 67TH AVENUE**

Type of Work: **INTERSECTION IMPROVEMENT**

SIS or Non-SIS: **No**

Extra Description:

		Proposed Funding (in $000s)							
PHASE :	Funding Source	<2015	2014 - 2015	2015 - 2016	2016 - 2017	2017 - 2018	2018 - 2019	>2019	All Years
PRELIMINARY ENGINEERING	DIH	5	0	0	0	0	0	0	5
PRELIMINARY ENGINEERING	DS	70	0	0	0	0	0	0	70
RESPONSIBLE AGENCY: **MANAGED BY FDOT**	**Total**	**75**	**0**	**0**	**0**	**0**	**0**	**0**	**75**
CONSTRUCTION	DS	0	0	91	0	0	0	0	91
CONSTRUCTION	DIH	0	0	5	0	0	0	0	5
CONSTRUCTION	HSP	0	0	355	0	0	0	0	355
RESPONSIBLE AGENCY: **MANAGED BY FDOT**	**Total**	**0**	**0**	**452**	**0**	**0**	**0**	**0**	**452**

Item Segment TOTAL ALL Years ALL Phases: 527

Item Number: 434772 **Item TOTAL ALL Years ALL Phases All Segments: 527**

HIGHWAYS

MPO Project Num:	DT4347731
LRTP Ref.:	p. F-9
County:	MIAMI-DADE
Roadway ID:	87060000
Lanes Exist:	0
Lanes Improved:	0
Lanes Added:	0
Project Length:	1.279
District:	06

Project Description: **SR A1A/COLLINS AVE. FROM 4700 BLOCK TO 5800 BLOCK**

Type of Work: **INTERSECTION IMPROVEMENT**

SIS or Non-SIS: **No**

Extra Description:

		Proposed Funding (in $000s)							
PHASE :	Funding Source	<2015	2014 - 2015	2015 - 2016	2016 - 2017	2017 - 2018	2018 - 2019	>2019	All Years
PRELIMINARY ENGINEERING	DIH	0	20	0	0	0	0	0	20
PRELIMINARY ENGINEERING	HSP	0	472	0	0	0	0	0	472
RESPONSIBLE AGENCY: **MANAGED BY FDOT**	**Total**	**0**	**492**	**0**	**0**	**0**	**0**	**0**	**492**
CONSTRUCTION	DIH	0	0	0	22	0	0	0	22
CONSTRUCTION	DS	0	0	0	130	11	0	0	141
CONSTRUCTION	HSP	0	0	0	2,233	505	0	0	2,738
RESPONSIBLE AGENCY: **MANAGED BY FDOT**	**Total**	**0**	**0**	**0**	**2,385**	**516**	**0**	**0**	**2,901**

Item Segment TOTAL ALL Years ALL Phases: 3,394

Item Number: 434773 **Item TOTAL ALL Years ALL Phases All Segments: 3,394**

HIGHWAYS

MPO Project Num:	DT4347761
LRTP Ref.:	p. F-9
County:	MIAMI-DADE
Roadway ID:	87001000
Lanes Exist:	0
Lanes Improved:	0
Lanes Added:	0
Project Length:	.242
District:	06

Project Description: **SR 94/KENDALL DRIVE** **AT SW 107 AVENUE**

Type of Work: **INTERSECTION IMPROVEMENT**

SIS or Non-SIS: **No**

Extra Description:

		Proposed Funding (in $000s)							
PHASE :	Funding Source	<2015	2014 - 2015	2015 - 2016	2016 - 2017	2017 - 2018	2018 - 2019	>2019	All Years
PRELIMINARY ENGINEERING	HSP	0	375	0	0	0	0	0	375
PRELIMINARY ENGINEERING	DIH	0	15	0	0	0	0	0	15
RESPONSIBLE AGENCY: **MANAGED BY FDOT**	**Total**	**0**	**390**	**0**	**0**	**0**	**0**	**0**	**390**
CONSTRUCTION	DS	0	0	0	29	0	0	0	29
CONSTRUCTION	DIH	0	0	0	16	0	0	0	16
CONSTRUCTION	HSP	0	0	0	1,396	203	0	0	1,599
RESPONSIBLE AGENCY: **MANAGED BY FDOT**	**Total**	**0**	**0**	**0**	**1,441**	**203**	**0**	**0**	**1,644**

Item Segment TOTAL ALL Years ALL Phases: 2,034

Item Number: 434776 **Item TOTAL ALL Years ALL Phases All Segments: 2,034**

HIGHWAYS

MPO Project Num:	DT4347781
LRTP Ref.:	p. F-9
County:	MIAMI-DADE
Roadway ID:	87016000
Lanes Exist:	4
Lanes Improved:	0
Lanes Added:	0
Project Length:	.585
District:	06

Project Description: **SR 112/ARTHUR GODFRY FROM ALTON ROAD TO WEST OF PINE TREE**

Type of Work: **INTERSECTION IMPROVEMENT**

SIS or Non-SIS: **No**

Extra Description:

PHASE :	Funding Source	Proposed Funding (in $000s) <2015	2014 - 2015	2015 - 2016	2016 - 2017	2017 - 2018	2018 - 2019	>2019	All Years
PRELIMINARY ENGINEERING	DIH	0	15	0	0	0	0	0	15
PRELIMINARY ENGINEERING	HSP	0	314	0	0	0	0	0	314
RESPONSIBLE AGENCY: **MANAGED BY FDOT**	**Total**	**0**	**329**	**0**	**0**	**0**	**0**	**0**	**329**
CONSTRUCTION	DIH	0	0	0	16	0	0	0	16
CONSTRUCTION	DS	0	0	0	257	0	0	0	257
CONSTRUCTION	HSP	0	0	0	1,486	353	0	0	1,839
RESPONSIBLE AGENCY: **MANAGED BY FDOT**	**Total**	**0**	**0**	**0**	**1,760**	**353**	**0**	**0**	**2,113**

Item Segment TOTAL ALL Years ALL Phases: 2,442

Item Number: 434778 **Item TOTAL ALL Years ALL Phases All Segments: 2,442**

HIGHWAYS

MPO Project Num:	DT4348101
LRTP Ref.:	p. F-9
County:	MIAMI-DADE
Roadway ID:	87090000
Lanes Exist:	6
Lanes Improved:	6
Lanes Added:	0
Project Length:	.161
District:	06

Project Description: **SR 25/OKEECHOBEE RD. AT WEST 12TH AVENUE**

Type of Work: **INTERSECTION IMPROVEMENT**

SIS or Non-SIS: **No**

Extra Description:

		Proposed Funding (in $000s)							
PHASE :	Funding Source	<2015	2014 - 2015	2015 - 2016	2016 - 2017	2017 - 2018	2018 - 2019	>2019	All Years
PRELIMINARY ENGINEERING	DIH	10	0	0	0	0	0	0	10
PRELIMINARY ENGINEERING	HSP	91	0	0	0	0	0	0	91
RESPONSIBLE AGENCY: **MANAGED BY FDOT**	**Total**	**101**	**0**	**0**	**0**	**0**	**0**	**0**	**101**
CONSTRUCTION	HSP	0	0	320	83	0	0	0	403
CONSTRUCTION	DS	0	0	24	0	0	0	0	24
CONSTRUCTION	DIH	0	0	16	0	0	0	0	16
RESPONSIBLE AGENCY: **MANAGED BY FDOT**	**Total**	**0**	**0**	**360**	**83**	**0**	**0**	**0**	**443**

Item Segment TOTAL ALL Years ALL Phases: 544

Item Number: 434810 **Item TOTAL ALL Years ALL Phases All Segments: 544**

HIGHWAYS

MPO Project Num:	DT4348341
LRTP Ref.:	p. F-9
County:	MIAMI-DADE
Roadway ID:	
Lanes Exist:	0
Lanes Improved:	0
Lanes Added:	0
Project Length:	.000
District:	06

Project Description: **DISTRICT 6 SUNGUIDE TRAFFIC MGNT CTR RETROFIT PROJECT**

Type of Work: **OTHER ITS**

SIS or Non-SIS: **No**

Extra Description:

PHASE :	Funding Source	Proposed Funding (in $000s) <2015	2014 - 2015	2015 - 2016	2016 - 2017	2017 - 2018	2018 - 2019	>2019	All Years
CAPITAL	DSBD	0	2,000	0	0	0	0	0	2,000
RESPONSIBLE AGENCY: **MANAGED BY FDOT**	**Total**	**0**	**2,000**	**0**	**0**	**0**	**0**	**0**	**2,000**
CONSTRUCTION	DIH	0	10	0	0	0	0	0	10
CONSTRUCTION	DSBD	0	360	0	0	0	0	0	360
RESPONSIBLE AGENCY: **MANAGED BY FDOT**	**Total**	**0**	**370**	**0**	**0**	**0**	**0**	**0**	**370**

Item Segment TOTAL ALL Years ALL Phases: 2,370

Item Number: 434834 **Item TOTAL ALL Years ALL Phases All Segments: 2,370**

HIGHWAYS

MPO Project Num:	DT4348451
LRTP Ref.:	p. 4-38
County:	MIAMI-DADE
Roadway ID:	87030000
Lanes Exist:	6
Lanes Improved:	0
Lanes Added:	0
Project Length:	13.073
District:	06

Project Description: **SR 5/US-1/S. DIXIE** **FROM SW 152 STREET** **TO SR 9/I-95**

Type of Work: **PD&E/EMO STUDY** SIS or Non-SIS: **No**

Extra Description:

PHASE :	Funding Source	Proposed Funding (in $000s) <2015	2014 - 2015	2015 - 2016	2016 - 2017	2017 - 2018	2018 - 2019	>2019	All Years
P D & E	DDR	0	0	0	0	2,000	0	0	2,000
	Total	**0**	**0**	**0**	**0**	**2,000**	**0**	**0**	**2,000**

RESPONSIBLE AGENCY: **MANAGED BY FDOT**

Item Segment TOTAL ALL Years ALL Phases: 2,000

Item Number: 434845 **Item TOTAL ALL Years ALL Phases All Segments: 4,135**

MPO Project Num:	DT4348452
LRTP Ref.:	p. F-9
County:	MIAMI-DADE
Roadway ID:	87030000
Lanes Exist:	5
Lanes Improved:	0
Lanes Added:	0
Project Length:	15.243
District:	06

Project Description: **SR 5/US-1/S. DIXIE** **FROM SE 8 STREET** **TO NE 215 STREET**

Type of Work: **PD&E/EMO STUDY** SIS or Non-SIS: **No**

Extra Description:

PHASE :	Funding Source	Proposed Funding (in $000s) <2015	2014 - 2015	2015 - 2016	2016 - 2017	2017 - 2018	2018 - 2019	>2019	All Years
P D & E	DDR	0	0	0	0	600	0	0	600
	Total	**0**	**0**	**0**	**0**	**600**	**0**	**0**	**600**

RESPONSIBLE AGENCY: **MANAGED BY FDOT**

Item Segment TOTAL ALL Years ALL Phases: 600

Item Number: 434845 **Item TOTAL ALL Years ALL Phases All Segments: 4,135**

HIGHWAYS

MPO Project Num:	DT4348453
LRTP Ref.:	p. F-9
County:	MIAMI-DADE
Roadway ID:	87001000
Lanes Exist:	4
Lanes Improved:	0
Lanes Added:	0
Project Length:	10.700
District:	06

Project Description: **SR 94/KENDALL DRIVE** **FROM SR 997/KROME AVENUE** **TO SR 5/SOUTH DIXIE HWY**

Type of Work: **PD&E/EMO STUDY** SIS or Non-SIS: **No**

Extra Description:

		Proposed Funding (in $000s)							
PHASE :	Funding Source	<2015	2014 - 2015	2015 - 2016	2016 - 2017	2017 - 2018	2018 - 2019	>2019	All Years
P D & E	DS	0	0	600	0	0	0	0	600
	Total	0	0	600	0	0	0	0	600

RESPONSIBLE AGENCY: **MANAGED BY FDOT**

Item Segment TOTAL ALL Years ALL Phases: 600

Item Number: 434845 **Item TOTAL ALL Years ALL Phases All Segments: 4,135**

MPO Project Num:	DT4348454
LRTP Ref.:	p. F-9
County:	MIAMI-DADE
Roadway ID:	87044000
Lanes Exist:	6
Lanes Improved:	0
Lanes Added:	0
Project Length:	8.466
District:	06

Project Description: **SR 976/BIRD ROAD** **FROM SR 821/HEFT** **TO US 1/SOUTH DIXIE HWY**

Type of Work: **PD&E/EMO STUDY** SIS or Non-SIS: **No**

Extra Description:

		Proposed Funding (in $000s)							
PHASE :	Funding Source	<2015	2014 - 2015	2015 - 2016	2016 - 2017	2017 - 2018	2018 - 2019	>2019	All Years
P D & E	DDR	0	0	0	0	600	0	0	600
	Total	0	0	0	0	600	0	0	600

RESPONSIBLE AGENCY: **MANAGED BY FDOT**

Item Segment TOTAL ALL Years ALL Phases: 600

Item Number: 434845 **Item TOTAL ALL Years ALL Phases All Segments: 4,135**

HIGHWAYS

MPO Project Num:	DT4348455
LRTP Ref.:	p. F-9
County:	MIAMI-DADE
Roadway ID:	87120000
Lanes Exist:	6
Lanes Improved:	0
Lanes Added:	0
Project Length:	5.523
District:	06

Project Description: **SR 90/US 41/SW 8 ST** **FROM SR 997/KROME AVENUE** **TO SW 122 AVENUE**

Type of Work: **PD&E/EMO STUDY**

SIS or Non-SIS: **No**

Extra Description:

PHASE :	Funding Source	Proposed Funding (in $000s) <2015	2014 - 2015	2015 - 2016	2016 - 2017	2017 - 2018	2018 - 2019	>2019	All Years
P D & E	DDR	0	0	0	160	0	0	0	160
	Total	**0**	**0**	**0**	**160**	**0**	**0**	**0**	**160**

RESPONSIBLE AGENCY: **MANAGED BY FDOT**

Item Segment TOTAL ALL Years ALL Phases: 160

Item Number: 434845 **Item TOTAL ALL Years ALL Phases All Segments: 4,135**

MPO Project Num:	DT4348456
LRTP Ref.:	p. F-9
County:	MIAMI-DADE
Roadway ID:	87120000
Lanes Exist:	4
Lanes Improved:	0
Lanes Added:	0
Project Length:	4.805
District:	06

Project Description: **SR 90/US 41/SW 8 ST** **FROM SW 74 AVENUE** **TO SR 9/SW 27 AVENUE**

Type of Work: **PD&E/EMO STUDY**

SIS or Non-SIS: **No**

Extra Description:

PHASE :	Funding Source	Proposed Funding (in $000s) <2015	2014 - 2015	2015 - 2016	2016 - 2017	2017 - 2018	2018 - 2019	>2019	All Years
P D & E	DDR	0	0	0	175	0	0	0	175
	Total	**0**	**0**	**0**	**175**	**0**	**0**	**0**	**175**

RESPONSIBLE AGENCY: **MANAGED BY FDOT**

Item Segment TOTAL ALL Years ALL Phases: 175

Item Number: 434845 **Item TOTAL ALL Years ALL Phases All Segments: 4,135**

HIGHWAYS

MPO Project Num:	DT4348871
LRTP Ref.:	p. 4-32
County:	MIAMI-DADE
Roadway ID:	
Lanes Exist:	0
Lanes Improved:	0
Lanes Added:	0
Project Length:	.000
District:	06

Project Description: **NE 151 STREET RAILROAD XING# 272606T**

Type of Work: **RAIL SAFETY PROJECT**

SIS or Non-SIS: **No**

Extra Description:

PHASE :	Funding Source	Proposed Funding (in $000s) <2015	2014 - 2015	2015 - 2016	2016 - 2017	2017 - 2018	2018 - 2019	>2019	All Years
RAILROAD & UTILITES	RHP	0	76	0	0	0	0	0	76
	Total	**0**	**76**	**0**	**0**	**0**	**0**	**0**	**76**

RESPONSIBLE AGENCY: **MANAGED BY FDOT**

Item Segment TOTAL ALL Years ALL Phases: 76

Item Number: 434887 **Item TOTAL ALL Years ALL Phases All Segments: 1,077**

MPO Project Num:	DT4348872
LRTP Ref.:	p. 4-32
County:	MIAMI-DADE
Roadway ID:	
Lanes Exist:	0
Lanes Improved:	0
Lanes Added:	0
Project Length:	.000
District:	06

Project Description: **NE 141 STREET RAILROAD XING# 272609N**

Type of Work: **RAIL SAFETY PROJECT**

SIS or Non-SIS: **No**

Extra Description:

PHASE :	Funding Source	Proposed Funding (in $000s) <2015	2014 - 2015	2015 - 2016	2016 - 2017	2017 - 2018	2018 - 2019	>2019	All Years
RAILROAD & UTILITES	RHP	0	244	0	0	0	0	0	244
	Total	**0**	**244**	**0**	**0**	**0**	**0**	**0**	**244**

RESPONSIBLE AGENCY: **MANAGED BY FDOT**

Item Segment TOTAL ALL Years ALL Phases: 244

Item Number: 434887 **Item TOTAL ALL Years ALL Phases All Segments: 1,077**

HIGHWAYS

MPO Project Num:	DT4348873
LRTP Ref.:	p. 4-32
County:	MIAMI-DADE
Roadway ID:	
Lanes Exist:	0
Lanes Improved:	0
Lanes Added:	0
Project Length:	.000
District:	06

Project Description: **NW 74 STREET RAILROAD XING# 272725C**

Type of Work: **RAIL SAFETY PROJECT**

SIS or Non-SIS: **No**

Extra Description:

PHASE :	Funding Source	Proposed Funding (in $000s) <2015	2014 - 2015	2015 - 2016	2016 - 2017	2017 - 2018	2018 - 2019	>2019	All Years
RAILROAD & UTILITES	RHP	0	37	0	0	0	0	0	37
	Total	**0**	**37**	**0**	**0**	**0**	**0**	**0**	**37**

RESPONSIBLE AGENCY: **MANAGED BY FDOT**

Item Segment TOTAL ALL Years ALL Phases: 37

Item Number: 434887 **Item TOTAL ALL Years ALL Phases All Segments: 1,077**

MPO Project Num:	DT4348874
LRTP Ref.:	p. 4-32
County:	MIAMI-DADE
Roadway ID:	
Lanes Exist:	0
Lanes Improved:	0
Lanes Added:	0
Project Length:	.000
District:	06

Project Description: **NW 71 STREET RAILROAD XING# 272727R**

Type of Work: **RAIL SAFETY PROJECT**

SIS or Non-SIS: **No**

Extra Description:

PHASE :	Funding Source	Proposed Funding (in $000s) <2015	2014 - 2015	2015 - 2016	2016 - 2017	2017 - 2018	2018 - 2019	>2019	All Years
RAILROAD & UTILITES	RHP	0	238	0	0	0	0	0	238
	Total	**0**	**238**	**0**	**0**	**0**	**0**	**0**	**238**

RESPONSIBLE AGENCY: **MANAGED BY FDOT**

Item Segment TOTAL ALL Years ALL Phases: 238

Item Number: 434887 **Item TOTAL ALL Years ALL Phases All Segments: 1,077**

HIGHWAYS

MPO Project Num:	DT4348875
LRTP Ref.:	p. 4-32
County:	MIAMI-DADE
Roadway ID:	
Lanes Exist:	0
Lanes Improved:	0
Lanes Added:	0
Project Length:	.000
District:	06

Project Description: **NW SOUTH RIVER DRIVE RAILROAD XING# 272753F**

Type of Work: **RAIL SAFETY PROJECT**

SIS or Non-SIS: **No**

Extra Description:

PHASE :	Funding Source	Proposed Funding (in $000s) <2015	2014 - 2015	2015 - 2016	2016 - 2017	2017 - 2018	2018 - 2019	>2019	All Years
RAILROAD & UTILITES	RHP	0	331	0	0	0	0	0	331
	Total	**0**	**331**	**0**	**0**	**0**	**0**	**0**	**331**

RESPONSIBLE AGENCY: **MANAGED BY FDOT**

Item Segment TOTAL ALL Years ALL Phases: 331

Item Number: 434887 **Item TOTAL ALL Years ALL Phases All Segments: 1,077**

MPO Project Num:	DT4348876
LRTP Ref.:	p. 4-32
County:	MIAMI-DADE
Roadway ID:	
Lanes Exist:	0
Lanes Improved:	0
Lanes Added:	0
Project Length:	.000
District:	06

Project Description: **NW 46 STREET RAILROAD XING# 628360L**

Type of Work: **RAIL SAFETY PROJECT**

SIS or Non-SIS: **No**

Extra Description:

PHASE :	Funding Source	Proposed Funding (in $000s) <2015	2014 - 2015	2015 - 2016	2016 - 2017	2017 - 2018	2018 - 2019	>2019	All Years
RAILROAD & UTILITES	RHP	0	151	0	0	0	0	0	151
	Total	**0**	**151**	**0**	**0**	**0**	**0**	**0**	**151**

RESPONSIBLE AGENCY: **MANAGED BY FDOT**

Item Segment TOTAL ALL Years ALL Phases: 151

Item Number: 434887 **Item TOTAL ALL Years ALL Phases All Segments: 1,077**

HIGHWAYS

MPO Project Num:	DT4349221
LRTP Ref.:	p. F-9
County:	MIAMI-DADE
Roadway ID:	87110000
Lanes Exist:	2
Lanes Improved:	0
Lanes Added:	0
Project Length:	10.750
District:	06

Project Description: **SR 90/TAMIAMI TRAIL** **FROM MP 13.868** **TO MP 24.618 (W.OF KROME)**

Type of Work: **NEW BRIDGE - NO ADDED CAPACITY** SIS or Non-SIS: **No**

Extra Description:

		Proposed Funding (in $000s)							
PHASE :	Funding Source	<2015	2014 - 2015	2015 - 2016	2016 - 2017	2017 - 2018	2018 - 2019	>2019	All Years
PRELIMINARY ENGINEERING	DIH	100	0	0	0	0	0	0	100
RESPONSIBLE AGENCY: **MANAGED BY FDOT**	**Total**	**100**	**0**	**0**	**0**	**0**	**0**	**0**	**100**
CONSTRUCTION	DI	0	90,000	0	0	0	0	0	90,000
CONSTRUCTION	DIH	0	0	0	75	0	0	0	75
CONSTRUCTION	DS	0	350	350	300	0	0	0	1,000
CONSTRUCTION	LF	0	90,000	0	0	0	0	0	90,000
RESPONSIBLE AGENCY: **MANAGED BY FDOT**	**Total**	**0**	**180,350**	**350**	**375**	**0**	**0**	**0**	**181,075**

Item Segment TOTAL ALL Years ALL Phases: 181,175

Item Number: 434922 **Item TOTAL ALL Years ALL Phases All Segments: 181,175**

HIGHWAYS

MPO Project Num:	DT4349301
LRTP Ref.:	p. F-9
County:	MIAMI-DADE
Roadway ID:	87150000
Lanes Exist:	2
Lanes Improved:	2
Lanes Added:	0
Project Length:	1.472
District:	06

Project Description: **SR 997/KROME AVENUE** **FROM N OF SW 168 STREET** **TO S OF SW 136 STREET**

Type of Work: **MAINTENANCE RESURFACING (FLEX)** SIS or Non-SIS: **Yes**

Extra Description:

		Proposed Funding (in $000s)							
PHASE :	Funding Source	<2015	2014 - 2015	2015 - 2016	2016 - 2017	2017 - 2018	2018 - 2019	>2019	All Years
PRELIMINARY ENGINEERING	DIH	10	0	0	0	0	0	0	10
PRELIMINARY ENGINEERING	DS	300	0	0	0	0	0	0	300
RESPONSIBLE AGENCY: **MANAGED BY FDOT**	**Total**	**310**	**0**	**0**	**0**	**0**	**0**	**0**	**310**
CONSTRUCTION	DIH	0	9	0	0	0	0	0	9
CONSTRUCTION	DDR	0	735	0	0	0	0	0	735
CONSTRUCTION	DS	0	67	0	0	0	0	0	67
RESPONSIBLE AGENCY: **MANAGED BY FDOT**	**Total**	**0**	**811**	**0**	**0**	**0**	**0**	**0**	**811**

Item Segment TOTAL ALL Years ALL Phases: 1,121

Item Number: 434930 **Item TOTAL ALL Years ALL Phases All Segments: 4,676**

HIGHWAYS

MPO Project Num:	DT4349302
LRTP Ref.:	p. F-9
County:	MIAMI-DADE
Roadway ID:	87150000
Lanes Exist:	2
Lanes Improved:	2
Lanes Added:	0
Project Length:	.539
District:	06

Project Description: **SR 997/KROME AVENUE** **FROM S OF SW 268 STREET** **TO S OF SW 256 STREET**

Type of Work: **RESURFACING**

SIS or Non-SIS: **Yes**

Extra Description:

		Proposed Funding (in $000s)							
PHASE :	Funding Source	<2015	2014 - 2015	2015 - 2016	2016 - 2017	2017 - 2018	2018 - 2019	>2019	All Years
CONSTRUCTION	DDR	0	426	0	0	0	0	0	426
CONSTRUCTION	DIH	0	5	0	0	0	0	0	5
CONSTRUCTION	DS	0	39	0	0	0	0	0	39
	Total	**0**	**470**	**0**	**0**	**0**	**0**	**0**	**470**

RESPONSIBLE AGENCY: **MANAGED BY FDOT**

Item Segment TOTAL ALL Years ALL Phases: 470

Item Number: 434930 **Item TOTAL ALL Years ALL Phases All Segments: 4,676**

HIGHWAYS

MPO Project Num:	DT4349303
LRTP Ref.:	p. F-9
County:	MIAMI-DADE
Roadway ID:	87150000
Lanes Exist:	2
Lanes Improved:	2
Lanes Added:	0
Project Length:	.563
District:	06

Project Description: **SR 997/KROME AVENUE** **FROM N OF SW 184 STREET** **TO S OF SW 168 STREET**

Type of Work: **MAINTENANCE RESURFACING (FLEX)** SIS or Non-SIS: **Yes**

Extra Description:

		Proposed Funding (in $000s)							
PHASE :	Funding Source	<2015	2014 - 2015	2015 - 2016	2016 - 2017	2017 - 2018	2018 - 2019	>2019	All Years
CONSTRUCTION	DDR	0	355	0	0	0	0	0	355
CONSTRUCTION	DIH	0	4	0	0	0	0	0	4
CONSTRUCTION	DS	0	33	0	0	0	0	0	33
	Total	**0**	**392**	**0**	**0**	**0**	**0**	**0**	**392**

RESPONSIBLE AGENCY: **MANAGED BY FDOT**

Item Segment TOTAL ALL Years ALL Phases: 392

Item Number: 434930 **Item TOTAL ALL Years ALL Phases All Segments: 4,676**

HIGHWAYS

MPO Project Num:	DT4349304
LRTP Ref.:	p. F-9
County:	MIAMI-DADE
Roadway ID:	87150000
Lanes Exist:	2
Lanes Improved:	2
Lanes Added:	0
Project Length:	1.073
District:	06

Project Description: **SR 997/KROME AVENUE** **FROM N OF SW 216 STREET** **TO S OF SW 192 STREET**

Type of Work: **MAINTENANCE RESURFACING (FLEX)** SIS or Non-SIS: **Yes**

Extra Description:

		Proposed Funding (in $000s)							
PHASE :	Funding Source	<2015	2014 - 2015	2015 - 2016	2016 - 2017	2017 - 2018	2018 - 2019	>2019	All Years
CONSTRUCTION	DS	0	45	0	0	0	0	0	45
CONSTRUCTION	DDR	0	495	0	0	0	0	0	495
CONSTRUCTION	DIH	0	6	0	0	0	0	0	6
	Total	**0**	**546**	**0**	**0**	**0**	**0**	**0**	**546**

RESPONSIBLE AGENCY: **MANAGED BY FDOT**

Item Segment TOTAL ALL Years ALL Phases: 546

Item Number: 434930 **Item TOTAL ALL Years ALL Phases All Segments: 4,676**

HIGHWAYS

MPO Project Num:	DT4349305
LRTP Ref.:	p. F-9
County:	MIAMI-DADE
Roadway ID:	87150000
Lanes Exist:	2
Lanes Improved:	2
Lanes Added:	0
Project Length:	.572
District:	06

Project Description: **SR 997/KROME AVENUE** **FROM N OF SW 288 STREET** **TO S OF SW 272 STREET**

Type of Work: **MAINTENANCE RESURFACING (FLEX)** SIS or Non-SIS: **Yes**

Extra Description:

		Proposed Funding (in $000s)							
PHASE :	Funding Source	<2015	2014 - 2015	2015 - 2016	2016 - 2017	2017 - 2018	2018 - 2019	>2019	All Years
CONSTRUCTION	DS	0	78	0	0	0	0	0	78
CONSTRUCTION	DIH	0	5	0	0	0	0	0	5
CONSTRUCTION	DDR	0	380	0	0	0	0	0	380
	Total	**0**	**464**	**0**	**0**	**0**	**0**	**0**	**464**

RESPONSIBLE AGENCY: **MANAGED BY FDOT**

Item Segment TOTAL ALL Years ALL Phases: 464

Item Number: 434930 **Item TOTAL ALL Years ALL Phases All Segments: 4,676**

HIGHWAYS

MPO Project Num:	DT4349306
LRTP Ref.:	p. F-9
County:	MIAMI-DADE
Roadway ID:	87150000
Lanes Exist:	2
Lanes Improved:	2
Lanes Added:	0
Project Length:	2.110
District:	06

Project Description: **SR 997/KROME AVENUE** **FROM N OF SW 256 STREET** **TO S OF SW 216 STREET**

Type of Work: **RESURFACING**

SIS or Non-SIS: **Yes**

Extra Description:

		Proposed Funding (in $000s)							
PHASE :	Funding Source	<2015	2014 - 2015	2015 - 2016	2016 - 2017	2017 - 2018	2018 - 2019	>2019	All Years
PRELIMINARY ENGINEERING	DIH	50	0	0	0	0	0	0	50
PRELIMINARY ENGINEERING	DS	115	0	0	0	0	0	0	115
RESPONSIBLE AGENCY: **MANAGED BY FDOT**	**Total**	**165**	**0**	**0**	**0**	**0**	**0**	**0**	**165**
CONSTRUCTION	DDR	0	0	1,344	0	0	0	0	1,344
CONSTRUCTION	DIH	0	0	16	0	0	0	0	16
CONSTRUCTION	DS	0	0	158	0	0	0	0	158
RESPONSIBLE AGENCY: **MANAGED BY FDOT**	**Total**	**0**	**0**	**1,518**	**0**	**0**	**0**	**0**	**1,518**

Item Segment TOTAL ALL Years ALL Phases: 1,683

Item Number: 434930 **Item TOTAL ALL Years ALL Phases All Segments: 4,676**

HIGHWAYS

MPO Project Num:	DT4351731
LRTP Ref.:	p. F-9
County:	MIAMI-DADE
Roadway ID:	87134000
Lanes Exist:	6
Lanes Improved:	0
Lanes Added:	0
Project Length:	1.470
District:	06

Project Description: **SR 825/SW 137 AVENUE** **FROM SR 90/SW 8 STREET** **TO NW 12 STREET**

Type of Work: **LANDSCAPING**

SIS or Non-SIS: **No**

Extra Description:

		Proposed Funding (in $000s)							
PHASE :	Funding Source	<2015	2014 - 2015	2015 - 2016	2016 - 2017	2017 - 2018	2018 - 2019	>2019	All Years
PRELIMINARY ENGINEERING	DIH	0	0	0	0	10	0	0	10
PRELIMINARY ENGINEERING	DS	0	0	0	0	80	0	0	80
	Total	**0**	**0**	**0**	**0**	**90**	**0**	**0**	**90**

RESPONSIBLE AGENCY: **MANAGED BY FDOT**

Item Segment TOTAL ALL Years ALL Phases: 90

Item Number: 435173 **Item TOTAL ALL Years ALL Phases All Segments: 90**

HIGHWAYS

MPO Project Num:	DT4352011
LRTP Ref.:	p. F-9
County:	DIST/ST-WIDE
Roadway ID:	
Lanes Exist:	0
Lanes Improved:	0
Lanes Added:	0
Project Length:	.000
District:	06

Project Description: **DISTRICT 6 DISTRTWIDE TRAFFIC SIGNAL SYSTEMS RETIMING PROJECT**

Type of Work: **TRAFFIC CONTROL DEVICES/SYSTEM**

SIS or Non-SIS: **No**

Extra Description:

		Proposed Funding (in $000s)							
PHASE :	Funding Source	<2015	2014 - 2015	2015 - 2016	2016 - 2017	2017 - 2018	2018 - 2019	>2019	All Years
PRELIMINARY ENGINEERING	DITS	0	1,018	0	0	0	0	0	1,018
PRELIMINARY ENGINEERING	DIH	0	50	0	0	0	0	0	50
	Total	**0**	**1,068**	**0**	**0**	**0**	**0**	**0**	**1,068**

RESPONSIBLE AGENCY: **MANAGED BY FDOT**

Item Segment TOTAL ALL Years ALL Phases: 1,068

Item Number: 435201 **Item TOTAL ALL Years ALL Phases All Segments: 1,068**

HIGHWAYS

MPO Project Num:	DT4354071
LRTP Ref.:	p. F-9
County:	MIAMI-DADE
Roadway ID:	87053000
Lanes Exist:	4
Lanes Improved:	0
Lanes Added:	0
Project Length:	4.591
District:	06

Project Description: **SR 968/FLAGLER ST** **FROM SW 72 AVENUE** **TO SR 9/SW 27 AVENUE**

Type of Work: **LANDSCAPING**

SIS or Non-SIS: **No**

Extra Description:

		Proposed Funding (in $000s)							
PHASE :	Funding Source	<2015	2014 - 2015	2015 - 2016	2016 - 2017	2017 - 2018	2018 - 2019	>2019	All Years
CONSTRUCTION	DIH	10	0	0	0	0	0	0	10
CONSTRUCTION	DS	81	31	0	0	0	0	0	112
	Total	**91**	**31**	**0**	**0**	**0**	**0**	**0**	**122**

RESPONSIBLE AGENCY: **MANAGED BY FDOT**

Item Segment TOTAL ALL Years ALL Phases: 122

Item Number: 435407 **Item TOTAL ALL Years ALL Phases All Segments: 122**

HIGHWAYS

MPO Project Num:	DT4354081
LRTP Ref.:	p. F-9
County:	MIAMI-DADE
Roadway ID:	87281000
Lanes Exist:	5
Lanes Improved:	0
Lanes Added:	0
Project Length:	2.465
District:	06

Project Description: **SR 953/LE JEUNE ROAD** **FROM SW 22 STREET** **TO SR 836/DOLPHIN XWAY**

Type of Work: **LANDSCAPING**

SIS or Non-SIS: **No**

Extra Description:

		Proposed Funding (in $000s)							
PHASE :	Funding Source	<2015	2014 - 2015	2015 - 2016	2016 - 2017	2017 - 2018	2018 - 2019	>2019	All Years
CONSTRUCTION	DIH	10	0	0	0	0	0	0	10
CONSTRUCTION	DS	173	54	0	0	0	0	0	227
	Total	**183**	**54**	**0**	**0**	**0**	**0**	**0**	**237**

RESPONSIBLE AGENCY: **MANAGED BY FDOT**

Item Segment TOTAL ALL Years ALL Phases: 237

Item Number: 435408 **Item TOTAL ALL Years ALL Phases All Segments: 237**

HIGHWAYS

MPO Project Num:	DT4354781
LRTP Ref.:	p. 4-51
County:	MIAMI-DADE
Roadway ID:	
Lanes Exist:	0
Lanes Improved:	0
Lanes Added:	0
Project Length:	.000
District:	06

Project Description: **SAFE RTS. TO SCHOOL** **N. BEACH ELEMENTARY & NAUTILUS MIDDLE SCHOOL**

Type of Work: **PEDESTRIAN SAFETY IMPROVEMENT** SIS or Non-SIS: **No**

Extra Description:

		Proposed Funding (in $000s)							
PHASE :	Funding Source	<2015	2014 - 2015	2015 - 2016	2016 - 2017	2017 - 2018	2018 - 2019	>2019	All Years
CONSTRUCTION	SA	0	0	0	2	0	0	0	2
CONSTRUCTION	TALU	0	0	0	89	0	0	0	89
	Total	**0**	**0**	**0**	**91**	**0**	**0**	**0**	**91**

RESPONSIBLE AGENCY: **RESPONSIBLE AGENCY NOT AVAILABLE**

Item Segment TOTAL ALL Years ALL Phases: 91

Item Number: 435478 **Item TOTAL ALL Years ALL Phases All Segments: 91**

HIGHWAYS

MPO Project Num:	DT4354791
LRTP Ref.:	p. 4-51
County:	MIAMI-DADE
Roadway ID:	
Lanes Exist:	0
Lanes Improved:	0
Lanes Added:	0
Project Length:	.000
District:	06

Project Description: **SAFE RTS. TO SCHOOL** **FEINBERG-FISHER K-8 CENTR**

Type of Work: **PEDESTRIAN SAFETY IMPROVEMENT** SIS or Non-SIS: **No**

Extra Description:

PHASE :	Funding Source	Proposed Funding (in $000s) <2015	2014 - 2015	2015 - 2016	2016 - 2017	2017 - 2018	2018 - 2019	>2019	All Years
PRELIMINARY ENGINEERING	TALU	0	0	15	0	0	0	0	15
RESPONSIBLE AGENCY: **RESPONSIBLE AGENCY NOT AVAILABLE**	**Total**	**0**	**0**	**15**	**0**	**0**	**0**	**0**	**15**
CONSTRUCTION	SA	0	0	0	2	0	0	0	2
CONSTRUCTION	TALU	0	0	0	161	0	0	0	161
RESPONSIBLE AGENCY: **RESPONSIBLE AGENCY NOT AVAILABLE**	**Total**	**0**	**0**	**0**	**163**	**0**	**0**	**0**	**163**

Item Segment TOTAL ALL Years ALL Phases: 178

Item Number: 435479 **Item TOTAL ALL Years ALL Phases All Segments: 178**

HIGHWAYS

MPO Project Num:	DT4354801
LRTP Ref.:	p. 4-51
County:	MIAMI-DADE
Roadway ID:	
Lanes Exist:	0
Lanes Improved:	0
Lanes Added:	0
Project Length:	.000
District:	06

Project Description: **SAFE RTS. TO SCHOOL** **HIALEAH GARDNS ELEMENTARY**

Type of Work: **PEDESTRIAN SAFETY IMPROVEMENT** SIS or Non-SIS: **No**

Extra Description:

		Proposed Funding (in $000s)							
PHASE :	Funding Source	<2015	2014 - 2015	2015 - 2016	2016 - 2017	2017 - 2018	2018 - 2019	>2019	All Years
PRELIMINARY ENGINEERING	TALU	0	0	19	0	0	0	0	19
RESPONSIBLE AGENCY: **RESPONSIBLE AGENCY NOT AVAILABLE**	**Total**	**0**	**0**	**19**	**0**	**0**	**0**	**0**	**19**
CONSTRUCTION	TALU	0	0	0	147	0	0	0	147
CONSTRUCTION	SA	0	0	0	2	0	0	0	2
RESPONSIBLE AGENCY: **RESPONSIBLE AGENCY NOT AVAILABLE**	**Total**	**0**	**0**	**0**	**149**	**0**	**0**	**0**	**149**

Item Segment TOTAL ALL Years ALL Phases: 168

Item Number: 435480 **Item TOTAL ALL Years ALL Phases All Segments: 168**

HIGHWAYS

MPO Project Num:	DT4354811
LRTP Ref.:	p. 4-51
County:	MIAMI-DADE
Roadway ID:	
Lanes Exist:	0
Lanes Improved:	0
Lanes Added:	0
Project Length:	.000
District:	06

Project Description: **SAFE RTS. TO SCHOOL** **KINLOCH PARK ELEMENTARY & MIDDLE SCHOOLS**

Type of Work: **PEDESTRIAN SAFETY IMPROVEMENT**

SIS or Non-SIS: **No**

Extra Description:

		Proposed Funding (in $000s)							
PHASE :	Funding Source	<2015	2014 - 2015	2015 - 2016	2016 - 2017	2017 - 2018	2018 - 2019	>2019	All Years
PRELIMINARY ENGINEERING	TALU	0	0	20	0	0	0	0	20
RESPONSIBLE AGENCY: **RESPONSIBLE AGENCY NOT AVAILABLE**	**Total**	**0**	**0**	**20**	**0**	**0**	**0**	**0**	**20**
CONSTRUCTION	SA	0	0	0	2	0	0	0	2
CONSTRUCTION	TALU	0	0	0	155	0	0	0	155
RESPONSIBLE AGENCY: **RESPONSIBLE AGENCY NOT AVAILABLE**	**Total**	**0**	**0**	**0**	**157**	**0**	**0**	**0**	**157**

Item Segment TOTAL ALL Years ALL Phases: 177

Item Number: 435481 **Item TOTAL ALL Years ALL Phases All Segments: 177**

HIGHWAYS

MPO Project Num:	DT4354821
LRTP Ref.:	p. F-9
County:	MIAMI-DADE
Roadway ID:	
Lanes Exist:	0
Lanes Improved:	0
Lanes Added:	0
Project Length:	.000
District:	06

Project Description: **CITY OF WEST MIAMI TRAFFIC CIRCLES IN VARIOUS LOCATIONS**

Type of Work: **ROUNDABOUT**

SIS or Non-SIS: **No**

Extra Description:

PHASE :	Funding Source	Proposed Funding (in $000s) <2015	2014 - 2015	2015 - 2016	2016 - 2017	2017 - 2018	2018 - 2019	>2019	All Years
CONSTRUCTION	LF	0	35	0	0	0	0	0	35
CONSTRUCTION	SA	0	2	0	0	0	0	0	2
CONSTRUCTION	TALU	0	745	0	0	0	0	0	745
	Total	**0**	**782**	**0**	**0**	**0**	**0**	**0**	**782**

RESPONSIBLE AGENCY: **RESPONSIBLE AGENCY NOT AVAILABLE**

Item Segment TOTAL ALL Years ALL Phases: 782

Item Number: 435482 **Item TOTAL ALL Years ALL Phases All Segments: 782**

HIGHWAYS

MPO Project Num:	DT4355011
LRTP Ref.:	p. F-9
County:	MIAMI-DADE
Roadway ID:	
Lanes Exist:	0
Lanes Improved:	0
Lanes Added:	0
Project Length:	.000
District:	06

Project Description: **MIAMI DADE PARK AND RECREATION BRICKELL STATION**

Type of Work: **BIKE PATH/TRAIL**

SIS or Non-SIS: **No**

Extra Description:

		Proposed Funding (in $000s)							
PHASE :	Funding Source	<2015	2014 - 2015	2015 - 2016	2016 - 2017	2017 - 2018	2018 - 2019	>2019	All Years
PRELIMINARY ENGINEERING	LF	0	0	0	320	0	0	0	320
RESPONSIBLE AGENCY: **RESPONSIBLE AGENCY NOT AVAILABLE**	**Total**	**0**	**0**	**0**	**320**	**0**	**0**	**0**	**320**
CONSTRUCTION	LF	0	0	0	1,243	0	0	0	1,243
CONSTRUCTION	SA	0	0	0	5	0	0	0	5
CONSTRUCTION	TALU	0	0	0	1,000	0	0	0	1,000
RESPONSIBLE AGENCY: **RESPONSIBLE AGENCY NOT AVAILABLE**	**Total**	**0**	**0**	**0**	**2,248**	**0**	**0**	**0**	**2,248**

Item Segment TOTAL ALL Years ALL Phases: 2,568

Item Number: 435501 **Item TOTAL ALL Years ALL Phases All Segments: 2,568**

HIGHWAYS

MPO Project Num:	DT4355051
LRTP Ref.:	p. 4-56
County:	MIAMI-DADE
Roadway ID:	
Lanes Exist:	0
Lanes Improved:	0
Lanes Added:	0
Project Length:	.000
District:	06

Project Description: **CITY OF MIAMI GARDEN NW 191 ST/BETTY FERGUSON RECREATION COMPLEX**

Type of Work: **BIKE PATH/TRAIL**

SIS or Non-SIS: **No**

Extra Description:

PHASE :	Funding Source	Proposed Funding (in $000s) <2015	2014 - 2015	2015 - 2016	2016 - 2017	2017 - 2018	2018 - 2019	>2019	All Years
PRELIMINARY ENGINEERING	LF	0	111	0	0	0	0	0	111
RESPONSIBLE AGENCY: **RESPONSIBLE AGENCY NOT AVAILABLE**	**Total**	**0**	**111**	**0**	**0**	**0**	**0**	**0**	**111**
CONSTRUCTION	LF	0	0	222	0	0	0	0	222
CONSTRUCTION	TALU	0	0	275	0	0	0	0	275
CONSTRUCTION	TALT	0	0	725	0	0	0	0	725
RESPONSIBLE AGENCY: **RESPONSIBLE AGENCY NOT AVAILABLE**	**Total**	**0**	**0**	**1,222**	**0**	**0**	**0**	**0**	**1,222**

Item Segment TOTAL ALL Years ALL Phases: 1,333

Item Number: 435505 **Item TOTAL ALL Years ALL Phases All Segments: 1,333**

HIGHWAYS

MPO Project Num:	DT4355061
LRTP Ref.:	p. F-9
County:	MIAMI-DADE
Roadway ID:	87120000
Lanes Exist:	7
Lanes Improved:	0
Lanes Added:	0
Project Length:	6.810
District:	06

Project Description: **SR 90/SW 8 STREET TRAFFIC SIGNAL UPDATE PILOT PROJECT**

Type of Work: **TRAFFIC SIGNAL UPDATE**

SIS or Non-SIS: **No**

Extra Description:

		Proposed Funding (in $000s)							
PHASE :	Funding Source	<2015	2014 - 2015	2015 - 2016	2016 - 2017	2017 - 2018	2018 - 2019	>2019	All Years
CONSTRUCTION	DS	0	0	2,589	0	0	0	0	2,589
CONSTRUCTION	DIH	0	0	38	0	0	0	0	38
	Total	**0**	**0**	**2,627**	**0**	**0**	**0**	**0**	**2,627**

RESPONSIBLE AGENCY: **MANAGED BY FDOT**

Item Segment TOTAL ALL Years ALL Phases: 2,627

Item Number: 435506 **Item TOTAL ALL Years ALL Phases All Segments: 2,627**

HIGHWAYS

MPO Project Num:	DT4355071
LRTP Ref.:	p. 4-56
County:	MIAMI-DADE
Roadway ID:	
Lanes Exist:	0
Lanes Improved:	0
Lanes Added:	0
Project Length:	.000
District:	06

Project Description: **CITY OF MIAMI ALONG NW 17 ST BETWEEN NW 7 AVE AND NW 9 AVE**

Type of Work: **BIKE PATH/TRAIL**

SIS or Non-SIS: **No**

Extra Description:

PHASE :	Funding Source	Proposed Funding (in $000s) <2015	2014 - 2015	2015 - 2016	2016 - 2017	2017 - 2018	2018 - 2019	>2019	All Years
PRELIMINARY ENGINEERING	LF	0	0	0	25	0	0	0	25
RESPONSIBLE AGENCY: **RESPONSIBLE AGENCY NOT AVAILABLE**	**Total**	**0**	**0**	**0**	**25**	**0**	**0**	**0**	**25**
CONSTRUCTION	LF	0	0	0	75	0	0	0	75
CONSTRUCTION	SA	0	0	0	3	0	0	0	3
CONSTRUCTION	TALU	0	0	0	123	0	0	0	123
RESPONSIBLE AGENCY: **RESPONSIBLE AGENCY NOT AVAILABLE**	**Total**	**0**	**0**	**0**	**201**	**0**	**0**	**0**	**201**

Item Segment TOTAL ALL Years ALL Phases: 226

Item Number: 435507 Item TOTAL ALL Years ALL Phases All Segments: 226

HIGHWAYS

MPO Project Num:	DT4355081
LRTP Ref.:	p. 4-56
County:	MIAMI-DADE
Roadway ID:	
Lanes Exist:	0
Lanes Improved:	0
Lanes Added:	0
Project Length:	.000
District:	06

Project Description: **CITY OF MIAMI MIAMI WOMAN'S CLUB BAYWALK**

Type of Work: **BIKE PATH/TRAIL**

SIS or Non-SIS: **No**

Extra Description:

		Proposed Funding (in $000s)							
PHASE :	Funding Source	<2015	2014 - 2015	2015 - 2016	2016 - 2017	2017 - 2018	2018 - 2019	>2019	All Years
CONSTRUCTION	SA	0	0	0	0	2	0	0	2
CONSTRUCTION	TALU	0	0	0	0	66	0	0	66
CONSTRUCTION	LF	0	0	0	0	198	0	0	198
	Total	**0**	**0**	**0**	**0**	**266**	**0**	**0**	**266**

RESPONSIBLE AGENCY: **RESPONSIBLE AGENCY NOT AVAILABLE**

Item Segment TOTAL ALL Years ALL Phases: 266

Item Number: 435508 **Item TOTAL ALL Years ALL Phases All Segments: 266**

HIGHWAYS

MPO Project Num:	DT4355091
LRTP Ref.:	p. 4-56
County:	MIAMI-DADE
Roadway ID:	
Lanes Exist:	0
Lanes Improved:	0
Lanes Added:	0
Project Length:	.000
District:	06

Project Description: **TOWN OF MIAMI LAKES CITYWIDE BICYCLE/ PEDESTRIAN IMPROVEMENTS**

Type of Work: **BIKE PATH/TRAIL**

SIS or Non-SIS: **No**

Extra Description:

PHASE :	Funding Source	Proposed Funding (in $000s) <2015	2014 - 2015	2015 - 2016	2016 - 2017	2017 - 2018	2018 - 2019	>2019	All Years
PRELIMINARY ENGINEERING	LF	0	0	0	0	200	0	0	200
RESPONSIBLE AGENCY: **RESPONSIBLE AGENCY NOT AVAILABLE**	**Total**	**0**	**0**	**0**	**0**	**200**	**0**	**0**	**200**
CONSTRUCTION	SA	0	0	0	0	2	0	0	2
CONSTRUCTION	TALT	0	0	0	0	148	0	0	148
CONSTRUCTION	TALU	0	0	0	0	852	0	0	852
CONSTRUCTION	LF	0	0	0	0	200	0	0	200
RESPONSIBLE AGENCY: **RESPONSIBLE AGENCY NOT AVAILABLE**	**Total**	**0**	**0**	**0**	**0**	**1,202**	**0**	**0**	**1,202**

Item Segment TOTAL ALL Years ALL Phases: 1,402

Item Number: 435509 **Item TOTAL ALL Years ALL Phases All Segments: 1,402**

HIGHWAYS

MPO Project Num:	DT4356011
LRTP Ref.:	p. F-9
County:	MIAMI-DADE
Roadway ID:	87008000
Lanes Exist:	4
Lanes Improved:	0
Lanes Added:	0
Project Length:	.020
District:	06

Project Description: **SR 916/NE 135 STREET** **FROM MP 10.12** **TO MP 10.14**

Type of Work: **DRAINAGE IMPROVEMENTS** SIS or Non-SIS: **No**

Extra Description:

PHASE :	Funding Source	Proposed Funding (in $000s) <2015	2014 - 2015	2015 - 2016	2016 - 2017	2017 - 2018	2018 - 2019	>2019	All Years
PRELIMINARY ENGINEERING	DIH	20	0	0	0	0	0	0	20
RESPONSIBLE AGENCY: **MANAGED BY FDOT**	**Total**	**20**	**0**	**0**	**0**	**0**	**0**	**0**	**20**
CONSTRUCTION	DIH	0	0	21	0	0	0	0	21
CONSTRUCTION	DS	0	0	1,903	0	0	0	0	1,903
RESPONSIBLE AGENCY: **MANAGED BY FDOT**	**Total**	**0**	**0**	**1,924**	**0**	**0**	**0**	**0**	**1,924**

Item Segment TOTAL ALL Years ALL Phases: 1,944

Item Number: 435601 **Item TOTAL ALL Years ALL Phases All Segments: 1,944**

HIGHWAYS

MPO Project Num:	DT4357601
LRTP Ref.:	
County:	MIAMI-DADE
Roadway ID:	87260000
Lanes Exist:	6
Lanes Improved:	6
Lanes Added:	0
Project Length:	1.235
District:	06

Project Description: **SR 826/PALMETTO EXPY** **FROM I-75** **TO N. OF CANAL C-8 BRIDGE AT NW 154 ST**

Type of Work: **WIDEN/RESURFACE EXIST LANES**

SIS or Non-SIS: **Yes**

Extra Description:

PHASE :	Funding Source	Proposed Funding (in $000s) <2015	2014 - 2015	2015 - 2016	2016 - 2017	2017 - 2018	2018 - 2019	>2019	All Years
PRELIMINARY ENGINEERING	DDR	0	0	0	0	1,915	0	0	1,915
PRELIMINARY ENGINEERING	DS	0	0	0	0	3,985	0	0	3,985
PRELIMINARY ENGINEERING	DIH	0	0	0	0	150	0	0	150
	Total	**0**	**0**	**0**	**0**	**6,050**	**0**	**0**	**6,050**

RESPONSIBLE AGENCY: **MANAGED BY FDOT**

Item Segment TOTAL ALL Years ALL Phases: 6,050

Item Number: 435760 **Item TOTAL ALL Years ALL Phases All Segments: 24,950**

HIGHWAYS

MPO Project Num:	DT4357602
LRTP Ref.:	p. 4-34
County:	MIAMI-DADE
Roadway ID:	87260000
Lanes Exist:	6
Lanes Improved:	6
Lanes Added:	4
Project Length:	1.217
District:	06

Project Description: **SR 826/PALMETTO EXPY** **AT NW 67 AVENUE**

Type of Work: **FLEXIBLE PAVEMENT RECONSTRUCT.** SIS or Non-SIS: **Yes**

Extra Description:

		Proposed Funding (in $000s)							
PHASE :	Funding Source	<2015	2014 - 2015	2015 - 2016	2016 - 2017	2017 - 2018	2018 - 2019	>2019	All Years
PRELIMINARY ENGINEERING	DDR	0	0	0	0	0	1,938	0	1,938
PRELIMINARY ENGINEERING	DIH	0	0	0	0	0	200	0	200
PRELIMINARY ENGINEERING	DS	0	0	0	0	0	4,362	0	4,362
	Total	**0**	**0**	**0**	**0**	**0**	**6,500**	**0**	**6,500**

RESPONSIBLE AGENCY: **MANAGED BY FDOT**

Item Segment TOTAL ALL Years ALL Phases: 6,500

Item Number: 435760 **Item TOTAL ALL Years ALL Phases All Segments: 24,950**

HIGHWAYS

MPO Project Num:	DT4357603
LRTP Ref.:	p. 4-35
County:	MIAMI-DADE
Roadway ID:	87260000
Lanes Exist:	6
Lanes Improved:	6
Lanes Added:	4
Project Length:	.963
District:	06

Project Description: **SR 826/PALMETTO EXPY** **AT SR823/NW 57 AVENUE**

Type of Work: **NEW ROAD CONSTRUCTION**

SIS or Non-SIS: **Yes**

Extra Description:

		Proposed Funding (in $000s)							
PHASE :	Funding Source	<2015	2014 - 2015	2015 - 2016	2016 - 2017	2017 - 2018	2018 - 2019	>2019	All Years
PRELIMINARY ENGINEERING	DIH	0	0	0	0	0	200	0	200
PRELIMINARY ENGINEERING	DS	0	0	0	0	0	5,300	0	5,300
	Total	**0**	**0**	**0**	**0**	**0**	**5,500**	**0**	**5,500**

RESPONSIBLE AGENCY: **MANAGED BY FDOT**

Item Segment TOTAL ALL Years ALL Phases: 5,500

Item Number: 435760 **Item TOTAL ALL Years ALL Phases All Segments: 24,950**

HIGHWAYS

MPO Project Num:	DT4357606
LRTP Ref.:	
County:	MIAMI-DADE
Roadway ID:	87260000
Lanes Exist:	8
Lanes Improved:	8
Lanes Added:	4
Project Length:	.725
District:	06

Project Description: **SR 826/PALMETTO EXPY** **FROM NW 27 AVENUE** **TO WEST OF NW 17 AVENUE**

Type of Work: **NEW ROAD CONSTRUCTION**

SIS or Non-SIS: **Yes**

Extra Description:

		Proposed Funding (in $000s)							
PHASE :	Funding Source	<2015	2014 - 2015	2015 - 2016	2016 - 2017	2017 - 2018	2018 - 2019	>2019	All Years
PRELIMINARY ENGINEERING	DIH	0	0	0	0	200	0	0	200
PRELIMINARY ENGINEERING	DS	0	0	0	0	6,700	0	0	6,700
	Total	**0**	**0**	**0**	**0**	**6,900**	**0**	**0**	**6,900**

RESPONSIBLE AGENCY: **MANAGED BY FDOT**

Item Segment TOTAL ALL Years ALL Phases: 6,900

Item Number: 435760 **Item TOTAL ALL Years ALL Phases All Segments: 24,950**

Yearly Total	3,535,453	669,133	434,420	436,208	633,426	441,268	2,626,430	8,776,338

HIGHWAYS **Totals** ***5 Year TIP Total*** *8,776,338*

MAINTENANCE

MPO Project Num:	DT2501131
LRTP Ref.:	p. F-9
County:	MIAMI-DADE
Roadway ID:	87260000
Lanes Exist:	7
Lanes Improved:	0
Lanes Added:	0
Project Length:	24.708
District:	06

Project Description: **SERVICE PATROLS SR 826/PALMETTO XWAY**

Type of Work: **SERVICE PATROL/FHP**

SIS or Non-SIS: **Yes**

Extra Description:

		Proposed Funding (in $000s)							
PHASE :	Funding Source	<2015	2014 - 2015	2015 - 2016	2016 - 2017	2017 - 2018	2018 - 2019	>2019	All Years
OPERATIONS		600	0	0	0	0	0	0	600
RESPONSIBLE AGENCY: **MANAGED BY FDOT**	**Total**	**600**	**0**	**0**	**0**	**0**	**0**	**0**	**600**
P D & E		142	0	0	0	0	0	0	142
RESPONSIBLE AGENCY: **MANAGED BY FDOT**	**Total**	**142**	**0**	**0**	**0**	**0**	**0**	**0**	**142**
PRELIMINARY ENGINEERING		835	0	0	0	0	0	0	835
RESPONSIBLE AGENCY: **MANAGED BY FDOT**	**Total**	**835**	**0**	**0**	**0**	**0**	**0**	**0**	**835**

Item Segment TOTAL ALL Years ALL Phases: 1,577

Item Number: 250113 **Item TOTAL ALL Years ALL Phases All Segments: 11,092**

MAINTENANCE

MPO Project Num:	DT2501132
LRTP Ref.:	p. F-9
County:	MIAMI-DADE
Roadway ID:	
Lanes Exist:	0
Lanes Improved:	0
Lanes Added:	0
Project Length:	.000
District:	06

Project Description: **SERVICE PATROLS SR 93/I-75**

Type of Work: **ITS FREEWAY MANAGEMENT**

SIS or Non-SIS: **Yes**

Extra Description:

		Proposed Funding (in $000s)							
PHASE :	Funding Source	<2015	2014 - 2015	2015 - 2016	2016 - 2017	2017 - 2018	2018 - 2019	>2019	All Years
PRELIMINARY ENGINEERING		19	0	0	0	0	0	0	19
	Total	**19**	**0**	**0**	**0**	**0**	**0**	**0**	**19**

RESPONSIBLE AGENCY: **MANAGED BY FDOT**

Item Segment TOTAL ALL Years ALL Phases: 19

Item Number: 250113 **Item TOTAL ALL Years ALL Phases All Segments: 11,092**

MAINTENANCE

MPO Project Num:	DT2501134
LRTP Ref.:	p. F-9
County:	MIAMI-DADE
Roadway ID:	87260000
Lanes Exist:	6
Lanes Improved:	0
Lanes Added:	0
Project Length:	24.708
District:	06

Project Description: **SERVICE PATROLS**

Type of Work: **SERVICE PATROL/FHP**

SIS or Non-SIS: **Yes**

Extra Description:

PHASE :	Funding Source	Proposed Funding (in $000s) <2015	2014 - 2015	2015 - 2016	2016 - 2017	2017 - 2018	2018 - 2019	>2019	All Years
BRDG/RDWY/CONTRACT MAI	DDR	1,632	1,572	1,558	1,543	1,528	0	0	7,835
RESPONSIBLE AGENCY: **MANAGED BY FDOT**	**Total**	**1,632**	**1,572**	**1,558**	**1,543**	**1,528**	**0**	**0**	**7,835**
PRELIMINARY ENGINEERING	DIH	2	0	0	0	0	0	0	2
RESPONSIBLE AGENCY: **MANAGED BY FDOT**	**Total**	**2**	**0**	**0**	**0**	**0**	**0**	**0**	**2**

Item Segment TOTAL ALL Years ALL Phases: 7,837

Item Number: 250113 **Item TOTAL ALL Years ALL Phases All Segments: 11,092**

MAINTENANCE

MPO Project Num:	**DT2501135**
LRTP Ref.:	p. F-9
County:	MIAMI-DADE
Roadway ID:	
Lanes Exist:	0
Lanes Improved:	0
Lanes Added:	0
Project Length:	.000
District:	06

Project Description: **SERVICE PATROLS**

Type of Work: **SERVICE PATROL/FHP**

SIS or Non-SIS: **No**

Extra Description:

		Proposed Funding (in $000s)							
PHASE :	**Funding Source**	**<2015**	**2014 - 2015**	**2015 - 2016**	**2016 - 2017**	**2017 - 2018**	**2018 - 2019**	**>2019**	**All Years**
BRDG/RDWY/CONTRACT MAI	DDR	0	0	0	0	0	1,660	0	1,660
	Total	**0**	**0**	**0**	**0**	**0**	**1,660**	**0**	**1,660**

RESPONSIBLE AGENCY: **MANAGED BY FDOT**

Item Segment TOTAL ALL Years ALL Phases: 1,660

Item Number: 250113 **Item TOTAL ALL Years ALL Phases All Segments: 11,092**

MAINTENANCE

MPO Project Num:	DT2507822
LRTP Ref.:	p. F-9
County:	DIST/ST-WIDE
Roadway ID:	
Lanes Exist:	0
Lanes Improved:	0
Lanes Added:	0
Project Length:	.000
District:	06

Project Description: **DISTRICTWIDE/LOAD RT COMPLEX STRUCTURE LOAD RATING**

Type of Work: **TRAFFIC ENGINEERING STUDY**

SIS or Non-SIS: **No**

Extra Description:

PHASE :	Funding Source	Proposed Funding (in $000s) <2015	2014 - 2015	2015 - 2016	2016 - 2017	2017 - 2018	2018 - 2019	>2019	All Years
BRDG/RDWY/CONTRACT MAI	BRT	202	0	0	0	0	0	0	202
BRDG/RDWY/CONTRACT MAI	BRAC	444	0	0	0	0	0	0	444
BRDG/RDWY/CONTRACT MAI	ACSB	200	200	200	200	0	200	0	1,000
BRDG/RDWY/CONTRACT MAI	ACBR	1	0	0	0	0	0	0	1
BRDG/RDWY/CONTRACT MAI	BRT	599	0	0	0	0	0	0	599
BRDG/RDWY/CONTRACT MAI	BRAC	625	0	0	0	0	0	0	625
	Total	**2,071**	**200**	**200**	**200**	**0**	**200**	**0**	**2,871**

RESPONSIBLE AGENCY: **MANAGED BY FDOT**

Item Segment TOTAL ALL Years ALL Phases: 4,742

Item Number: 250782 **Item TOTAL ALL Years ALL Phases All Segments: 4,742**

MAINTENANCE

MPO Project Num:	DT4105731
LRTP Ref.:	p. F-9
County:	DIST/ST-WIDE
Roadway ID:	
Lanes Exist:	0
Lanes Improved:	0
Lanes Added:	0
Project Length:	.000
District:	06

Project Description: **M.E.I. MAINT/PERMIT INSPECTIONS**

Type of Work: **INSPECT CONSTRUCTION PROJS.**

SIS or Non-SIS: **No**

Extra Description:

PHASE :	Funding Source	Proposed Funding (in $000s) <2015	2014 - 2015	2015 - 2016	2016 - 2017	2017 - 2018	2018 - 2019	>2019	All Years
BRDG/RDWY/CONTRACT MAI	DDR	372	0	0	0	0	0	0	372
	Total	**372**	**0**	**0**	**0**	**0**	**0**	**0**	**372**

RESPONSIBLE AGENCY: **MANAGED BY FDOT**

Item Segment TOTAL ALL Years ALL Phases: 372

Item Number: 410573 **Item TOTAL ALL Years ALL Phases All Segments: 372**

MPO Project Num:	DT4142221
LRTP Ref.:	p. F-9
County:	MIAMI-DADE
Roadway ID:	
Lanes Exist:	0
Lanes Improved:	0
Lanes Added:	0
Project Length:	.000
District:	06

Project Description: **MIAMI-DADE COUNTYWDE LIGHTING**

Type of Work: **ROUTINE MAINTENANCE**

SIS or Non-SIS: **No**

Extra Description:

PHASE :	Funding Source	Proposed Funding (in $000s) <2015	2014 - 2015	2015 - 2016	2016 - 2017	2017 - 2018	2018 - 2019	>2019	All Years
BRDG/RDWY/CONTRACT MAI	DDR	21,793	2,846	2,931	3,019	3,110	3,203	0	36,901
	Total	**21,793**	**2,846**	**2,931**	**3,019**	**3,110**	**3,203**	**0**	**36,901**

RESPONSIBLE AGENCY: **MANAGED BY FDOT**

Item Segment TOTAL ALL Years ALL Phases: 36,901

Item Number: 414222 **Item TOTAL ALL Years ALL Phases All Segments: 36,901**

MAINTENANCE

MPO Project Num:	DT4229321
LRTP Ref.:	p. F-9
County:	MIAMI-DADE
Roadway ID:	
Lanes Exist:	0
Lanes Improved:	0
Lanes Added:	0
Project Length:	.000
District:	06

Project Description: **SR A1A CITY OF MIAMI BEACH ROADWAY LIGHTING MAINTENANCE**

Type of Work: **ROUTINE MAINTENANCE**

SIS or Non-SIS: **No**

Extra Description:

PHASE :	Funding Source	Proposed Funding (in $000s) <2015	2014 - 2015	2015 - 2016	2016 - 2017	2017 - 2018	2018 - 2019	>2019	All Years
BRDG/RDWY/CONTRACT MAI	DDR	892	182	187	193	199	205	0	1,858
	Total	**892**	**182**	**187**	**193**	**199**	**205**	**0**	**1,858**

RESPONSIBLE AGENCY: **MANAGED BY FDOT**

Item Segment TOTAL ALL Years ALL Phases: 1,858

Item Number: 422932 **Item TOTAL ALL Years ALL Phases All Segments: 1,858**

MPO Project Num:	DT4301151
LRTP Ref.:	p. F-9
County:	DIST/ST-WIDE
Roadway ID:	
Lanes Exist:	0
Lanes Improved:	0
Lanes Added:	0
Project Length:	.000
District:	06

Project Description: **LIGHTING REPAIR DISTRICTWIDE**

Type of Work: **ROUTINE MAINTENANCE**

SIS or Non-SIS: **No**

Extra Description:

PHASE :	Funding Source	Proposed Funding (in $000s) <2015	2014 - 2015	2015 - 2016	2016 - 2017	2017 - 2018	2018 - 2019	>2019	All Years
BRDG/RDWY/CONTRACT MAI	DDR	219	0	0	0	0	0	0	219
	Total	**219**	**0**	**0**	**0**	**0**	**0**	**0**	**219**

RESPONSIBLE AGENCY: **MANAGED BY FDOT**

Item Segment TOTAL ALL Years ALL Phases: 219

Item Number: 430115 **Item TOTAL ALL Years ALL Phases All Segments: 219**

MAINTENANCE

MPO Project Num:	DT4329071
LRTP Ref.:	p. F-9
County:	DIST/ST-WIDE
Roadway ID:	
Lanes Exist:	0
Lanes Improved:	0
Lanes Added:	0
Project Length:	.000
District:	06

Project Description: **DISTRICTWIDE LOCAL GOVERNMENT IN-DEPTH BRIDGE INSPECTION**

Type of Work: **BRIDGE OPERATIONS**

SIS or Non-SIS: **No**

Extra Description:

PHASE :	Funding Source	Proposed Funding (in $000s) <2015	2014 - 2015	2015 - 2016	2016 - 2017	2017 - 2018	2018 - 2019	>2019	All Years
BRDG/RDWY/CONTRACT MAI	ACBZ	0	0	600	0	660	0	0	1,260
	Total	**0**	**0**	**600**	**0**	**660**	**0**	**0**	**1,260**

RESPONSIBLE AGENCY: **MANAGED BY FDOT**

Item Segment TOTAL ALL Years ALL Phases: 1,260

Item Number: 432907 **Item TOTAL ALL Years ALL Phases All Segments: 1,260**

MPO Project Num:	DT4329081
LRTP Ref.:	p. F-9
County:	DIST/ST-WIDE
Roadway ID:	
Lanes Exist:	0
Lanes Improved:	0
Lanes Added:	0
Project Length:	.000
District:	06

Project Description: **DISTRICTWIDE LOCAL GOVERNMENT IN-DEPTH BRIDGE INSPECTION**

Type of Work: **BRIDGE OPERATIONS**

SIS or Non-SIS: **No**

Extra Description:

PHASE :	Funding Source	Proposed Funding (in $000s) <2015	2014 - 2015	2015 - 2016	2016 - 2017	2017 - 2018	2018 - 2019	>2019	All Years
BRDG/RDWY/CONTRACT MAI	ACSB	0	0	1,459	0	1,805	0	0	3,264
	Total	**0**	**0**	**1,459**	**0**	**1,805**	**0**	**0**	**3,264**

RESPONSIBLE AGENCY: **MANAGED BY FDOT**

Item Segment TOTAL ALL Years ALL Phases: 3,264

Item Number: 432908 **Item TOTAL ALL Years ALL Phases All Segments: 3,264**

MAINTENANCE

Yearly Total	28,577	4,800	6,936	4,955	7,302	5,267	0	57,836
		MAINTENANCE		Totals			5 Year TIP Total	57,836

MISCELLANEOUS

MPO Project Num:	DT2499431
LRTP Ref.:	p. F-9
County:	MIAMI-DADE
Roadway ID:	
Lanes Exist:	0
Lanes Improved:	0
Lanes Added:	0
Project Length:	.000
District:	06

Project Description: **MIAMI-DADE COUNTYWDE CONTAMINATION ASSESSMENT & REMEDIATION**

Type of Work: **ENVIRONMENTAL TEST/MITIGATE**

SIS or Non-SIS: **No**

Extra Description:

		Proposed Funding (in $000s)							
PHASE :	Funding Source	<2015	2014 - 2015	2015 - 2016	2016 - 2017	2017 - 2018	2018 - 2019	>2019	All Years
ENVIRONMENTAL		865	0	0	0	0	0	0	865
ENVIRONMENTAL		124	0	0	0	0	0	0	124
RESPONSIBLE AGENCY: **MANAGED BY FDOT**	**Total**	**989**	**0**	**0**	**0**	**0**	**0**	**0**	**989**
P D & E		358	0	0	0	0	0	0	358
RESPONSIBLE AGENCY: **MANAGED BY FDOT**	**Total**	**358**	**0**	**0**	**0**	**0**	**0**	**0**	**358**
PRELIMINARY ENGINEERING		3,077	0	0	0	0	0	0	3,077
RESPONSIBLE AGENCY: **MANAGED BY FDOT**	**Total**	**3,077**	**0**	**0**	**0**	**0**	**0**	**0**	**3,077**

Item Segment TOTAL ALL Years ALL Phases: 4,424

Item Number: 249943 **Item TOTAL ALL Years ALL Phases All Segments: 8,096**

MISCELLANEOUS

MPO Project Num:	DT2499432
LRTP Ref.:	p. F-9
County:	MIAMI-DADE
Roadway ID:	
Lanes Exist:	0
Lanes Improved:	0
Lanes Added:	0
Project Length:	.000
District:	06

Project Description: **DISTRICTWIDE CONTAMINATION ASSESSMENT & REMEDIATION CONSULTANT**

Type of Work: **ENVIRONMENTAL TEST/MITIGATE**

SIS or Non-SIS: **No**

Extra Description:

		Proposed Funding (in $000s)							
PHASE :	Funding Source	<2015	2014 - 2015	2015 - 2016	2016 - 2017	2017 - 2018	2018 - 2019	>2019	All Years
PRELIMINARY ENGINEERING		104	0	0	0	0	0	0	104
	Total	**104**	**0**	**0**	**0**	**0**	**0**	**0**	**104**

RESPONSIBLE AGENCY: **MANAGED BY FDOT**

Item Segment TOTAL ALL Years ALL Phases: 104

Item Number: 249943 **Item TOTAL ALL Years ALL Phases All Segments: 8,096**

MISCELLANEOUS

MPO Project Num:	DT2499433
LRTP Ref.:	p. F-9
County:	MIAMI-DADE
Roadway ID:	
Lanes Exist:	0
Lanes Improved:	0
Lanes Added:	0
Project Length:	.000
District:	06

Project Description: **MIAMI-DADE COUNTYWDE CONTAMINATION ASSESSMENT & REMEDIATION**

Type of Work: **ENVIRONMENTAL TEST/MITIGATE**

SIS or Non-SIS: **No**

Extra Description:

		Proposed Funding (in $000s)							
PHASE :	Funding Source	<2015	2014 - 2015	2015 - 2016	2016 - 2017	2017 - 2018	2018 - 2019	>2019	All Years
ENVIRONMENTAL	DS	50	0	0	0	0	0	0	50
RESPONSIBLE AGENCY: **MANAGED BY FDOT**	**Total**	**50**	**0**	**0**	**0**	**0**	**0**	**0**	**50**
P D & E	DIH	59	25	25	25	25	0	0	159
RESPONSIBLE AGENCY: **MANAGED BY FDOT**	**Total**	**59**	**25**	**25**	**25**	**25**	**0**	**0**	**159**
PRELIMINARY ENGINEERING	DDR	1,209	0	350	350	450	350	0	2,709
PRELIMINARY ENGINEERING	DS	100	550	0	0	0	0	0	650
RESPONSIBLE AGENCY: **MANAGED BY FDOT**	**Total**	**1,309**	**550**	**350**	**350**	**450**	**350**	**0**	**3,359**

Item Segment TOTAL ALL Years ALL Phases: 3,568

Item Number: 249943 **Item TOTAL ALL Years ALL Phases All Segments: 8,096**

MISCELLANEOUS

MPO Project Num:	DT2501151
LRTP Ref.:	p. F-9
County:	MIAMI-DADE
Roadway ID:	
Lanes Exist:	0
Lanes Improved:	0
Lanes Added:	0
Project Length:	.000
District:	06

Project Description: **ITS TECHNICAL CONSULTANT**

Type of Work: **TECHNICAL ASSISTANCE**

SIS or Non-SIS: **No**

Extra Description:

PHASE :	Funding Source	Proposed Funding (in $000s) <2015	2014 - 2015	2015 - 2016	2016 - 2017	2017 - 2018	2018 - 2019	>2019	All Years
PRELIMINARY ENGINEERING		5,132	0	0	0	0	0	0	5,132
	Total	**5,132**	**0**	**0**	**0**	**0**	**0**	**0**	**5,132**

RESPONSIBLE AGENCY: **MANAGED BY FDOT**

Item Segment TOTAL ALL Years ALL Phases: 5,132

Item Number: 250115 **Item TOTAL ALL Years ALL Phases All Segments: 38,194**

MPO Project Num:	DT2501152
LRTP Ref.:	p. F-9
County:	DIST/ST-WIDE
Roadway ID:	
Lanes Exist:	0
Lanes Improved:	0
Lanes Added:	0
Project Length:	.000
District:	06

Project Description: **ITS DISTRICTWIDE TECHNICAL SUPPORT & PUBLIC INVOLVEMENT**

Type of Work: **TECHNICAL ASSISTANCE**

SIS or Non-SIS: **No**

Extra Description:

PHASE :	Funding Source	Proposed Funding (in $000s) <2015	2014 - 2015	2015 - 2016	2016 - 2017	2017 - 2018	2018 - 2019	>2019	All Years
PRELIMINARY ENGINEERING		1,649	0	0	0	0	0	0	1,649
	Total	**1,649**	**0**	**0**	**0**	**0**	**0**	**0**	**1,649**

RESPONSIBLE AGENCY: **MANAGED BY FDOT**

Item Segment TOTAL ALL Years ALL Phases: 1,649

Item Number: 250115 **Item TOTAL ALL Years ALL Phases All Segments: 38,194**

MISCELLANEOUS

MPO Project Num:	DT2501153
LRTP Ref.:	p. F-9
County:	DIST/ST-WIDE
Roadway ID:	
Lanes Exist:	0
Lanes Improved:	0
Lanes Added:	0
Project Length:	.000
District:	06

Project Description: **ITS PROGRAM OPERATIONS CONSULTANT CONTRACTS**

Type of Work: **TRAFFIC MANAGEMENT CENTERS**

SIS or Non-SIS: **No**

Extra Description:

		Proposed Funding (in $000s)							
PHASE :	Funding Source	<2015	2014 - 2015	2015 - 2016	2016 - 2017	2017 - 2018	2018 - 2019	>2019	All Years
PRELIMINARY ENGINEERING	DIH	861	60	60	0	0	0	0	981
PRELIMINARY ENGINEERING	DS	18,140	2,467	824	0	0	0	0	21,431
	Total	**19,001**	**2,527**	**884**	**0**	**0**	**0**	**0**	**22,412**

RESPONSIBLE AGENCY: **MANAGED BY FDOT**

Item Segment TOTAL ALL Years ALL Phases: 22,412

Item Number: 250115 **Item TOTAL ALL Years ALL Phases All Segments: 38,194**

MISCELLANEOUS

MPO Project Num:	DT2501154
LRTP Ref.:	p. F-9
County:	MIAMI-DADE
Roadway ID:	
Lanes Exist:	0
Lanes Improved:	0
Lanes Added:	0
Project Length:	.000
District:	06

Project Description: **ITS TECHNICAL CONSULTANT**

Type of Work: **TECHNICAL ASSISTANCE**

SIS or Non-SIS: **No**

Extra Description:

		Proposed Funding (in $000s)							
PHASE :	Funding Source	<2015	2014 - 2015	2015 - 2016	2016 - 2017	2017 - 2018	2018 - 2019	>2019	All Years
PRELIMINARY ENGINEERING	DS	400	300	300	300	100	0	0	1,400
PRELIMINARY ENGINEERING	DIH	32	30	30	30	30	0	0	152
PRELIMINARY ENGINEERING	DDR	100	0	0	0	0	0	0	100
	Total	**532**	**330**	**330**	**330**	**130**	**0**	**0**	**1,652**

RESPONSIBLE AGENCY: **MANAGED BY FDOT**

Item Segment TOTAL ALL Years ALL Phases: 1,652

Item Number: 250115 **Item TOTAL ALL Years ALL Phases All Segments: 38,194**

MISCELLANEOUS

MPO Project Num:	**DT2501155**
LRTP Ref.:	p. F-9
County:	DIST/ST-WIDE
Roadway ID:	
Lanes Exist:	0
Lanes Improved:	0
Lanes Added:	0
Project Length:	.000
District:	06

Project Description: **ITS OPERATIONS CONSULTANT CONTRACT**

Type of Work: **TRAFFIC MANAGEMENT CENTERS**

SIS or Non-SIS: **No**

Extra Description:

		Proposed Funding (in $000s)							
PHASE :	Funding Source	<2015	2014 - 2015	2015 - 2016	2016 - 2017	2017 - 2018	2018 - 2019	>2019	All Years
PRELIMINARY ENGINEERING	SA	0	0	0	2,218	2,202	2,234	0	6,654
PRELIMINARY ENGINEERING	DIH	0	0	0	50	50	50	0	150
	Total	**0**	**0**	**0**	**2,268**	**2,252**	**2,284**	**0**	**6,804**

RESPONSIBLE AGENCY: **MANAGED BY FDOT**

Item Segment TOTAL ALL Years ALL Phases: 6,804

Item Number: 250115 **Item TOTAL ALL Years ALL Phases All Segments: 38,194**

MISCELLANEOUS

MPO Project Num:	DT2501156
LRTP Ref.:	p. F-9
County:	DIST/ST-WIDE
Roadway ID:	
Lanes Exist:	0
Lanes Improved:	0
Lanes Added:	0
Project Length:	.000
District:	06

Project Description: **ITS TECHNICAL CONSULTANT CONTRACT**

Type of Work: **TRAFFIC MANAGEMENT CENTERS**

SIS or Non-SIS: **No**

Extra Description:

PHASE :	Funding Source	<2015	2014 - 2015	2015 - 2016	2016 - 2017	2017 - 2018	2018 - 2019	>2019	All Years
		Proposed Funding (in $000s)							
PRELIMINARY ENGINEERING	DIH	0	0	0	0	15	30	0	45
PRELIMINARY ENGINEERING	DS	0	0	0	0	200	300	0	500
	Total	**0**	**0**	**0**	**0**	**215**	**330**	**0**	**545**

RESPONSIBLE AGENCY: **MANAGED BY FDOT**

Item Segment TOTAL ALL Years ALL Phases: 545

Item Number: 250115 **Item TOTAL ALL Years ALL Phases All Segments: 38,194**

MPO Project Num:	DT2506221
LRTP Ref.:	p. F-9
County:	DIST/ST-WIDE
Roadway ID:	
Lanes Exist:	0
Lanes Improved:	0
Lanes Added:	0
Project Length:	.000
District:	06

Project Description: **DISTRICTWIDE PD&E AND TRAFFIC CONSULTANT**

Type of Work: **PD&E/EMO STUDY**

SIS or Non-SIS: **No**

Extra Description:

PHASE :	Funding Source	<2015	2014 - 2015	2015 - 2016	2016 - 2017	2017 - 2018	2018 - 2019	>2019	All Years
		Proposed Funding (in $000s)							
P D & E		4,502	0	0	0	0	0	0	4,502
	Total	**4,502**	**0**	**0**	**0**	**0**	**0**	**0**	**4,502**

RESPONSIBLE AGENCY: **MANAGED BY FDOT**

Item Segment TOTAL ALL Years ALL Phases: 4,502

Item Number: 250622 **Item TOTAL ALL Years ALL Phases All Segments: 12,150**

MISCELLANEOUS

MPO Project Num:	DT2506222
LRTP Ref.:	p. F-9
County:	DIST/ST-WIDE
Roadway ID:	
Lanes Exist:	0
Lanes Improved:	0
Lanes Added:	0
Project Length:	.000
District:	06

Project Description: **DISTRICTWIDE PD&E AND TRAFFIC CONSULTANT**

Type of Work: **PD&E/EMO STUDY**

SIS or Non-SIS: **No**

Extra Description:

PHASE :	Funding Source	Proposed Funding (in $000s) <2015	2014 - 2015	2015 - 2016	2016 - 2017	2017 - 2018	2018 - 2019	>2019	All Years
P D & E		2,568	0	0	0	0	0	0	2,568
	Total	**2,568**	**0**	**0**	**0**	**0**	**0**	**0**	**2,568**

RESPONSIBLE AGENCY: **MANAGED BY FDOT**

Item Segment TOTAL ALL Years ALL Phases: 2,568

Item Number: 250622 **Item TOTAL ALL Years ALL Phases All Segments: 12,150**

MPO Project Num:	DT2506223
LRTP Ref.:	p. F-9
County:	DIST/ST-WIDE
Roadway ID:	
Lanes Exist:	0
Lanes Improved:	0
Lanes Added:	0
Project Length:	.000
District:	06

Project Description: **DISTRICTWIDE PD&E AND TRAFFIC CONSULTANT SUPPORT SERVICES**

Type of Work: **PD&E/EMO STUDY**

SIS or Non-SIS: **No**

Extra Description:

PHASE :	Funding Source	Proposed Funding (in $000s) <2015	2014 - 2015	2015 - 2016	2016 - 2017	2017 - 2018	2018 - 2019	>2019	All Years
P D & E		66	0	0	0	0	0	0	66
	Total	**66**	**0**	**0**	**0**	**0**	**0**	**0**	**66**

RESPONSIBLE AGENCY: **MANAGED BY FDOT**

Item Segment TOTAL ALL Years ALL Phases: 66

Item Number: 250622 **Item TOTAL ALL Years ALL Phases All Segments: 12,150**

MISCELLANEOUS

MPO Project Num:	DT2506224
LRTP Ref.:	p. F-9
County:	DIST/ST-WIDE
Roadway ID:	
Lanes Exist:	0
Lanes Improved:	0
Lanes Added:	0
Project Length:	.000
District:	06

Project Description: **D/W PD&E CONSULTANT SUPPORT**

Type of Work: **PD&E/EMO STUDY**

SIS or Non-SIS: **No**

Extra Description:

		Proposed Funding (in $000s)							
PHASE :	Funding Source	<2015	2014 - 2015	2015 - 2016	2016 - 2017	2017 - 2018	2018 - 2019	>2019	All Years
P D & E	DIH	75	50	50	60	50	50	0	335
P D & E	DS	600	300	300	350	300	300	0	2,150
	Total	**675**	**350**	**350**	**410**	**350**	**350**	**0**	**2,485**

RESPONSIBLE AGENCY: **MANAGED BY FDOT**

Item Segment TOTAL ALL Years ALL Phases: 2,485

Item Number: 250622 **Item TOTAL ALL Years ALL Phases All Segments: 12,150**

MISCELLANEOUS

MPO Project Num:	DT2506225
LRTP Ref.:	p. F-9
County:	DIST/ST-WIDE
Roadway ID:	
Lanes Exist:	0
Lanes Improved:	0
Lanes Added:	0
Project Length:	.000
District:	06

Project Description: **D/W PD&E CONSULTANT SUPPORT**

Type of Work: **PD&E/EMO STUDY**

SIS or Non-SIS: **No**

Extra Description:

PHASE :	Funding Source	<2015	2014 - 2015	2015 - 2016	2016 - 2017	2017 - 2018	2018 - 2019	>2019	All Years
		Proposed Funding (in $000s)							
P D & E	DIH	75	50	50	60	50	50	0	335
P D & E	DS	644	300	300	350	300	300	0	2,194
	Total	**719**	**350**	**350**	**410**	**350**	**350**	**0**	**2,529**

RESPONSIBLE AGENCY: **MANAGED BY FDOT**

Item Segment TOTAL ALL Years ALL Phases: 2,529

Item Number: 250622 **Item TOTAL ALL Years ALL Phases All Segments: 12,150**

MPO Project Num:	DT2506961
LRTP Ref.:	p. F-9
County:	DIST/ST-WIDE
Roadway ID:	
Lanes Exist:	0
Lanes Improved:	0
Lanes Added:	0
Project Length:	.000
District:	06

Project Description: **DISTRICTWIDE LOCATION SURVEY CONSULTANT**

Type of Work: **PRELIMINARY ENGINEERING**

SIS or Non-SIS: **No**

Extra Description:

PHASE :	Funding Source	<2015	2014 - 2015	2015 - 2016	2016 - 2017	2017 - 2018	2018 - 2019	>2019	All Years
		Proposed Funding (in $000s)							
PRELIMINARY ENGINEERING		11,295	0	0	0	0	0	0	11,295
	Total	**11,295**	**0**	**0**	**0**	**0**	**0**	**0**	**11,295**

RESPONSIBLE AGENCY: **MANAGED BY FDOT**

Item Segment TOTAL ALL Years ALL Phases: 11,295

Item Number: 250696 **Item TOTAL ALL Years ALL Phases All Segments: 19,241**

MISCELLANEOUS

MPO Project Num:	DT2506962
LRTP Ref.:	p. F-9
County:	DIST/ST-WIDE
Roadway ID:	
Lanes Exist:	0
Lanes Improved:	0
Lanes Added:	0
Project Length:	.000
District:	06

Project Description: **DISTRICTWIDE ROW MAPPING AND SURVEY**

Type of Work: **PRELIMINARY ENGINEERING**

SIS or Non-SIS: **No**

Extra Description:

PHASE :	Funding Source	Proposed Funding (in $000s) <2015	2014 - 2015	2015 - 2016	2016 - 2017	2017 - 2018	2018 - 2019	>2019	All Years
PRELIMINARY ENGINEERING	DS	3,234	400	400	400	250	0	0	4,684
	Total	**3,234**	**400**	**400**	**400**	**250**	**0**	**0**	**4,684**

RESPONSIBLE AGENCY: **MANAGED BY FDOT**

Item Segment TOTAL ALL Years ALL Phases: 4,684

Item Number: 250696 **Item TOTAL ALL Years ALL Phases All Segments: 19,241**

MPO Project Num:	DT2506963
LRTP Ref.:	p. F-9
County:	DIST/ST-WIDE
Roadway ID:	
Lanes Exist:	0
Lanes Improved:	0
Lanes Added:	0
Project Length:	.000
District:	06

Project Description: **DISTRICTWIDE ROW PUBLIC RECORDS SEARCH**

Type of Work: **PRELIMINARY ENGINEERING**

SIS or Non-SIS: **No**

Extra Description:

PHASE :	Funding Source	Proposed Funding (in $000s) <2015	2014 - 2015	2015 - 2016	2016 - 2017	2017 - 2018	2018 - 2019	>2019	All Years
RIGHT OF WAY	DS	28	6	6	6	6	0	0	52
	Total	**28**	**6**	**6**	**6**	**6**	**0**	**0**	**52**

RESPONSIBLE AGENCY: **MANAGED BY FDOT**

Item Segment TOTAL ALL Years ALL Phases: 52

Item Number: 250696 **Item TOTAL ALL Years ALL Phases All Segments: 19,241**

MISCELLANEOUS

MPO Project Num:	DT2506964
LRTP Ref.:	p. F-9
County:	DIST/ST-WIDE
Roadway ID:	
Lanes Exist:	0
Lanes Improved:	0
Lanes Added:	0
Project Length:	.000
District:	06

Project Description: **DISTRICTWIDE ROW ENGINEERING SUPPORT FOR R/W ADMINISTRATION**

Type of Work: **PRELIMINARY ENGINEERING**

SIS or Non-SIS: **No**

Extra Description:

PHASE :	Funding Source	Proposed Funding (in $000s) <2015	2014 - 2015	2015 - 2016	2016 - 2017	2017 - 2018	2018 - 2019	>2019	All Years
PRELIMINARY ENGINEERING	DIH	35	10	10	10	10	10	0	85
	Total	**35**	**10**	**10**	**10**	**10**	**10**	**0**	**85**

RESPONSIBLE AGENCY: **MANAGED BY FDOT**

Item Segment TOTAL ALL Years ALL Phases: 85

Item Number: 250696 **Item TOTAL ALL Years ALL Phases All Segments: 19,241**

MPO Project Num:	DT2506965
LRTP Ref.:	p. F-9
County:	DIST/ST-WIDE
Roadway ID:	
Lanes Exist:	0
Lanes Improved:	0
Lanes Added:	0
Project Length:	.000
District:	06

Project Description: **DISTRICTWIDE MISC. LOCATION SURVEY CONSULTANT**

Type of Work: **PRELIMINARY ENGINEERING**

SIS or Non-SIS: **No**

Extra Description:

PHASE :	Funding Source	Proposed Funding (in $000s) <2015	2014 - 2015	2015 - 2016	2016 - 2017	2017 - 2018	2018 - 2019	>2019	All Years
PRELIMINARY ENGINEERING	DS	825	500	600	600	600	0	0	3,125
	Total	**825**	**500**	**600**	**600**	**600**	**0**	**0**	**3,125**

RESPONSIBLE AGENCY: **MANAGED BY FDOT**

Item Segment TOTAL ALL Years ALL Phases: 3,125

Item Number: 250696 **Item TOTAL ALL Years ALL Phases All Segments: 19,241**

MISCELLANEOUS

MPO Project Num:	DT2507471
LRTP Ref.:	p. F-9
County:	DIST/ST-WIDE
Roadway ID:	
Lanes Exist:	0
Lanes Improved:	0
Lanes Added:	0
Project Length:	.000
District:	06

Project Description: **DISTRICTWIDE ENGINEERING SUPPORT SERVICES**

Type of Work: **PRELIMINARY ENGINEERING**

SIS or Non-SIS: **No**

Extra Description:

PHASE :	Funding Source	Proposed Funding (in $000s) <2015	2014 - 2015	2015 - 2016	2016 - 2017	2017 - 2018	2018 - 2019	>2019	All Years
PRELIMINARY ENGINEERING	DIH	12,737	1,500	1,500	1,500	1,500	1,500	0	20,237
PRELIMINARY ENGINEERING	DS	823	0	0	0	0	0	0	823
	Total	**13,560**	**1,500**	**1,500**	**1,500**	**1,500**	**1,500**	**0**	**21,060**

RESPONSIBLE AGENCY: **MANAGED BY FDOT**

Item Segment TOTAL ALL Years ALL Phases: 21,060

Item Number: 250747 **Item TOTAL ALL Years ALL Phases All Segments: 23,515**

MPO Project Num:	DT2507472
LRTP Ref.:	p. F-9
County:	DIST/ST-WIDE
Roadway ID:	
Lanes Exist:	0
Lanes Improved:	0
Lanes Added:	0
Project Length:	.000
District:	06

Project Description: **D/W DESIGN OFFICE ENGINEERING SUPPORT SERVICES**

Type of Work: **PRELIMINARY ENGINEERING**

SIS or Non-SIS: **No**

Extra Description:

PHASE :	Funding Source	Proposed Funding (in $000s) <2015	2014 - 2015	2015 - 2016	2016 - 2017	2017 - 2018	2018 - 2019	>2019	All Years
PRELIMINARY ENGINEERING	DS	1,248	241	241	241	241	241	0	2,456
	Total	**1,248**	**241**	**241**	**241**	**241**	**241**	**0**	**2,456**

RESPONSIBLE AGENCY: **MANAGED BY FDOT**

Item Segment TOTAL ALL Years ALL Phases: 2,456

Item Number: 250747 **Item TOTAL ALL Years ALL Phases All Segments: 23,515**

MISCELLANEOUS

MPO Project Num:	DT2507532
LRTP Ref.:	p. F-9
County:	DIST/ST-WIDE
Roadway ID:	
Lanes Exist:	0
Lanes Improved:	0
Lanes Added:	0
Project Length:	.000
District:	06

Project Description: **DISTRICTWIDE OPERATIONS DIVISION SUPPORT/OPER. BUDGET**

Type of Work: **FUNDING ACTION**

SIS or Non-SIS: **No**

Extra Description:

PHASE :	Funding Source	<2015	2014 - 2015	2015 - 2016	2016 - 2017	2017 - 2018	2018 - 2019	>2019	All Years
		Proposed Funding (in $000s)							
CONSTRUCTION	D	268	87	87	87	87	87	0	702
CONSTRUCTION	DS	227	0	0	0	0	0	0	227
	Total	**495**	**87**	**87**	**87**	**87**	**87**	**0**	**930**

RESPONSIBLE AGENCY: **MANAGED BY FDOT**

Item Segment TOTAL ALL Years ALL Phases: 930

Item Number: 250753 **Item TOTAL ALL Years ALL Phases All Segments: 930**

MPO Project Num:	DT2507591
LRTP Ref.:	p. F-9
County:	DIST/ST-WIDE
Roadway ID:	
Lanes Exist:	0
Lanes Improved:	0
Lanes Added:	0
Project Length:	.000
District:	06

Project Description: **DISTRICTWIDE PROJECT MANAGEMENT PD&E SCOPING UNIT & SUPPORT**

Type of Work: **PD&E/EMO STUDY**

SIS or Non-SIS: **No**

Extra Description:

PHASE :	Funding Source	<2015	2014 - 2015	2015 - 2016	2016 - 2017	2017 - 2018	2018 - 2019	>2019	All Years
		Proposed Funding (in $000s)							
P D & E	DIH	1,173	300	300	300	500	500	0	3,073
	Total	**1,173**	**300**	**300**	**300**	**500**	**500**	**0**	**3,073**

RESPONSIBLE AGENCY: **MANAGED BY FDOT**

Item Segment TOTAL ALL Years ALL Phases: 3,073

Item Number: 250759 **Item TOTAL ALL Years ALL Phases All Segments: 6,983**

MISCELLANEOUS

MPO Project Num:	DT2507592
LRTP Ref.:	p. F-9
County:	DIST/ST-WIDE
Roadway ID:	
Lanes Exist:	0
Lanes Improved:	0
Lanes Added:	0
Project Length:	.000
District:	06

Project Description: **DISTRICTWIDE RESURFACING SCOPING REPORTS**

Type of Work: **PD&E/EMO STUDY**

SIS or Non-SIS: **No**

Extra Description:

PHASE :	Funding Source	Proposed Funding (in $000s) <2015	2014 - 2015	2015 - 2016	2016 - 2017	2017 - 2018	2018 - 2019	>2019	All Years
P D & E	DS	110	0	0	0	0	0	0	110
RESPONSIBLE AGENCY: **MANAGED BY FDOT**	**Total**	**110**	**0**	**0**	**0**	**0**	**0**	**0**	**110**
PLANNING	D	750	250	250	250	0	0	0	1,500
RESPONSIBLE AGENCY: **MANAGED BY FDOT**	**Total**	**750**	**250**	**250**	**250**	**0**	**0**	**0**	**1,500**

Item Segment TOTAL ALL Years ALL Phases: 1,610

Item Number: 250759 **Item TOTAL ALL Years ALL Phases All Segments: 6,983**

MISCELLANEOUS

MPO Project Num:	DT2507593
LRTP Ref.:	p. F-9
County:	DIST/ST-WIDE
Roadway ID:	
Lanes Exist:	0
Lanes Improved:	0
Lanes Added:	0
Project Length:	.000
District:	06

Project Description: **DISTRICTWIDE RESURFACING SCOPING REPORTS**

Type of Work: **PD&E/EMO STUDY**

SIS or Non-SIS: **No**

Extra Description:

		Proposed Funding (in $000s)							
PHASE :	Funding Source	<2015	2014 - 2015	2015 - 2016	2016 - 2017	2017 - 2018	2018 - 2019	>2019	All Years
P D & E	DIH	50	50	50	50	50	50	0	300
P D & E	DS	250	250	250	250	500	500	0	2,000
	Total	**300**	**300**	**300**	**300**	**550**	**550**	**0**	**2,300**

RESPONSIBLE AGENCY: **MANAGED BY FDOT**

Item Segment TOTAL ALL Years ALL Phases: 2,300

Item Number: 250759 **Item TOTAL ALL Years ALL Phases All Segments: 6,983**

MISCELLANEOUS

MPO Project Num:	DT2512711
LRTP Ref.:	p. 4-56
County:	MIAMI-DADE
Roadway ID:	87060000
Lanes Exist:	6
Lanes Improved:	6
Lanes Added:	0
Project Length:	1.116
District:	06

Project Description: **NORTH BEACH** **FROM 63RD STREET** **TO 75TH STREET LAP**

Type of Work: **BIKE PATH/TRAIL**

SIS or Non-SIS: **No**

Extra Description:

		Proposed Funding (in $000s)							
PHASE :	Funding Source	<2015	2014 - 2015	2015 - 2016	2016 - 2017	2017 - 2018	2018 - 2019	>2019	All Years
CONSTRUCTION		841	0	0	0	0	0	0	841
CONSTRUCTION		360	0	0	0	0	0	0	360
	Total	**1,201**	**0**	**0**	**0**	**0**	**0**	**0**	**1,201**

RESPONSIBLE AGENCY: **RESPONSIBLE AGENCY NOT AVAILABLE**

Item Segment TOTAL ALL Years ALL Phases: 1,201

Item Number: 251271 **Item TOTAL ALL Years ALL Phases All Segments: 9,970**

MISCELLANEOUS

MPO Project Num:	DT2512712
LRTP Ref.:	p. 4-56
County:	MIAMI-DADE
Roadway ID:	87060000
Lanes Exist:	0
Lanes Improved:	0
Lanes Added:	0
Project Length:	1.006
District:	06

Project Description: **N. BEACH REC CORRIDR** **FROM 64TH STREET** **TO 79TH STREET (PH IV)**

Type of Work: **BIKE PATH/TRAIL** SIS or Non-SIS: **No**

Extra Description:

PHASE :	Funding Source	Proposed Funding (in $000s) <2015	2014 - 2015	2015 - 2016	2016 - 2017	2017 - 2018	2018 - 2019	>2019	All Years
CONSTRUCTION		4,490	0	0	0	0	0	0	4,490
CONSTRUCTION		1,708	0	0	0	0	0	0	1,708
	Total	**6,198**	**0**	**0**	**0**	**0**	**0**	**0**	**6,198**

RESPONSIBLE AGENCY: **RESPONSIBLE AGENCY NOT AVAILABLE**

Item Segment TOTAL ALL Years ALL Phases: 6,198

Item Number: 251271 **Item TOTAL ALL Years ALL Phases All Segments: 9,970**

MPO Project Num:	DT2512713
LRTP Ref.:	p. 4-56
County:	MIAMI-DADE
Roadway ID:	
Lanes Exist:	0
Lanes Improved:	0
Lanes Added:	0
Project Length:	.000
District:	06

Project Description: **N.BEACH REC CORRIDOR** **FROM 21ST STREET** **TO 64TH STTEET**

Type of Work: **BIKE PATH/TRAIL** SIS or Non-SIS: **No**

Extra Description:

PHASE :	Funding Source	Proposed Funding (in $000s) <2015	2014 - 2015	2015 - 2016	2016 - 2017	2017 - 2018	2018 - 2019	>2019	All Years
CONSTRUCTION		704	0	0	0	0	0	0	704
	Total	**704**	**0**	**0**	**0**	**0**	**0**	**0**	**704**

RESPONSIBLE AGENCY: **RESPONSIBLE AGENCY NOT AVAILABLE**

Item Segment TOTAL ALL Years ALL Phases: 704

Item Number: 251271 **Item TOTAL ALL Years ALL Phases All Segments: 9,970**

MISCELLANEOUS

MPO Project Num:	DT2512714
LRTP Ref.:	p. 4-56
County:	MIAMI-DADE
Roadway ID:	
Lanes Exist:	0
Lanes Improved:	0
Lanes Added:	0
Project Length:	.000
District:	06

Project Description: **CITY OF MIAMI BEACH** **FROM 23 STREET** **TO 64TH STREET**

Type of Work: **BIKE PATH/TRAIL**

SIS or Non-SIS: **No**

Extra Description:

		Proposed Funding (in $000s)							
PHASE :	Funding Source	<2015	2014 - 2015	2015 - 2016	2016 - 2017	2017 - 2018	2018 - 2019	>2019	All Years
PRELIMINARY ENGINEERING		5	0	0	0	0	0	0	5
PRELIMINARY ENGINEERING		534	0	0	0	0	0	0	534
PRELIMINARY ENGINEERING		0	0	0	0	0	0	0	0
	Total	**539**	**0**	**0**	**0**	**0**	**0**	**0**	**539**

RESPONSIBLE AGENCY: **MANAGED BY FDOT**

Item Segment TOTAL ALL Years ALL Phases: 539

Item Number: 251271 **Item TOTAL ALL Years ALL Phases All Segments: 9,970**

MISCELLANEOUS

MPO Project Num:	DT2512715
LRTP Ref.:	p. 6-5
County:	MIAMI-DADE
Roadway ID:	
Lanes Exist:	0
Lanes Improved:	0
Lanes Added:	0
Project Length:	.000
District:	06

Project Description: **MIDDLE BEACH REC-PH1** **FROM 47 ST** **TO 53 ST INCLG BEACH VIEW PARK AT 53 ST**

Type of Work: **BIKE PATH/TRAIL**

SIS or Non-SIS: **No**

Extra Description:

		Proposed Funding (in $000s)							
PHASE :	Funding Source	<2015	2014 - 2015	2015 - 2016	2016 - 2017	2017 - 2018	2018 - 2019	>2019	All Years
CONSTRUCTION	SA	0	0	5	0	0	0	0	5
CONSTRUCTION	TALU	0	0	1,000	0	0	0	0	1,000
	Total	**0**	**0**	**1,005**	**0**	**0**	**0**	**0**	**1,005**

RESPONSIBLE AGENCY: **MANAGED BY CITY OF MIAMI BEACH**

Item Segment TOTAL ALL Years ALL Phases: 1,005

Item Number: 251271 **Item TOTAL ALL Years ALL Phases All Segments: 9,970**

MISCELLANEOUS

MPO Project Num:	DT2512716
LRTP Ref.:	p. F-9
County:	MIAMI-DADE
Roadway ID:	
Lanes Exist:	0
Lanes Improved:	0
Lanes Added:	0
Project Length:	.000
District:	06

Project Description: **NORTH BEACH CORRIDOR -VARIOUS BIKE PATH LINKS, ADA ACCESS, SIDEWALK +**

Type of Work: **BIKE PATH/TRAIL**

SIS or Non-SIS: **No**

Extra Description:

PHASE :	Funding Source	Proposed Funding (in $000s) <2015	2014 - 2015	2015 - 2016	2016 - 2017	2017 - 2018	2018 - 2019	>2019	All Years
CONSTRUCTION	TALU	0	0	292	0	0	0	0	292
CONSTRUCTION	SA	0	0	31	0	0	0	0	31
	Total	**0**	**0**	**323**	**0**	**0**	**0**	**0**	**323**

RESPONSIBLE AGENCY: **RESPONSIBLE AGENCY NOT AVAILABLE**

Item Segment TOTAL ALL Years ALL Phases: 323

Item Number: 251271 **Item TOTAL ALL Years ALL Phases All Segments: 9,970**

MPO Project Num:	DT4094911
LRTP Ref.:	p. 4-32
County:	DIST/ST-WIDE
Roadway ID:	
Lanes Exist:	0
Lanes Improved:	0
Lanes Added:	0
Project Length:	.000
District:	06

Project Description: **DISTRICTWIDE PUBLIC TRANSPORTATION CONSULTANT**

Type of Work: **PTO STUDIES**

SIS or Non-SIS: **No**

Extra Description:

PHASE :	Funding Source	Proposed Funding (in $000s) <2015	2014 - 2015	2015 - 2016	2016 - 2017	2017 - 2018	2018 - 2019	>2019	All Years
PLANNING		400	0	0	0	0	0	0	400
	Total	**400**	**0**	**0**	**0**	**0**	**0**	**0**	**400**

RESPONSIBLE AGENCY: **MANAGED BY FDOT**

Item Segment TOTAL ALL Years ALL Phases: 400

Item Number: 409491 **Item TOTAL ALL Years ALL Phases All Segments: 14,076**

MISCELLANEOUS

MPO Project Num:	**DT4094912**
LRTP Ref.:	p. 4-32
County:	DIST/ST-WIDE
Roadway ID:	
Lanes Exist:	0
Lanes Improved:	0
Lanes Added:	0
Project Length:	.000
District:	06

Project Description: **DISTRICTWIDE PUBLIC TRANSPORTATION CONSULTANT**

Type of Work: **PTO STUDIES**

SIS or Non-SIS: **No**

Extra Description:

		Proposed Funding (in $000s)							
PHASE :	Funding Source	<2015	2014 - 2015	2015 - 2016	2016 - 2017	2017 - 2018	2018 - 2019	>2019	All Years
PLANNING	D	3,756	328	0	0	0	0	0	4,084
PLANNING	DS	290	0	0	0	0	0	0	290
RESPONSIBLE AGENCY: **MANAGED BY FDOT**	**Total**	**4,046**	**328**	**0**	**0**	**0**	**0**	**0**	**4,374**
CONSTRUCTION	DS	145	0	0	0	0	0	0	145
RESPONSIBLE AGENCY: **MANAGED BY FDOT**	**Total**	**145**	**0**	**0**	**0**	**0**	**0**	**0**	**145**

Item Segment TOTAL ALL Years ALL Phases: 4,519

Item Number: 409491 **Item TOTAL ALL Years ALL Phases All Segments: 14,076**

MISCELLANEOUS

MPO Project Num:	DT4094913
LRTP Ref.:	p. 4-32
County:	DIST/ST-WIDE
Roadway ID:	
Lanes Exist:	0
Lanes Improved:	0
Lanes Added:	0
Project Length:	.000
District:	06

Project Description: **DISTRICTWIDE PUBLIC TRANSPORTATION CONSULTANT**

Type of Work: **PTO STUDIES**

SIS or Non-SIS: **No**

Extra Description:

		Proposed Funding (in $000s)							
PHASE :	Funding Source	<2015	2014 - 2015	2015 - 2016	2016 - 2017	2017 - 2018	2018 - 2019	>2019	All Years
PLANNING		3,701	0	0	0	0	0	0	3,701
	Total	**3,701**	**0**	**0**	**0**	**0**	**0**	**0**	**3,701**

RESPONSIBLE AGENCY: **MANAGED BY FDOT**

Item Segment TOTAL ALL Years ALL Phases: 3,701

Item Number: 409491 **Item TOTAL ALL Years ALL Phases All Segments: 14,076**

MISCELLANEOUS

MPO Project Num:	DT4094914
LRTP Ref.:	p. F-9
County:	DIST/ST-WIDE
Roadway ID:	
Lanes Exist:	0
Lanes Improved:	0
Lanes Added:	0
Project Length:	.000
District:	06

Project Description: **DISTRICTWIDE PUBLIC TRANSPORTATION CONSULTANT**

Type of Work: **PTO STUDIES**

SIS or Non-SIS: **No**

Extra Description:

PHASE :	Funding Source	Proposed Funding (in $000s) <2015	2014 - 2015	2015 - 2016	2016 - 2017	2017 - 2018	2018 - 2019	>2019	All Years
PLANNING		145	0	0	0	0	0	0	145
RESPONSIBLE AGENCY: **MANAGED BY FDOT**	**Total**	**145**	**0**	**0**	**0**	**0**	**0**	**0**	**145**
PRELIMINARY ENGINEERING		1,230	0	0	0	0	0	0	1,230
RESPONSIBLE AGENCY: **MANAGED BY FDOT**	**Total**	**1,230**	**0**	**0**	**0**	**0**	**0**	**0**	**1,230**

Item Segment TOTAL ALL Years ALL Phases: 1,374

Item Number: 409491 **Item TOTAL ALL Years ALL Phases All Segments: 14,076**

MISCELLANEOUS

MPO Project Num:	DT4094915
LRTP Ref.:	p. F-9
County:	DIST/ST-WIDE
Roadway ID:	
Lanes Exist:	0
Lanes Improved:	0
Lanes Added:	0
Project Length:	.000
District:	06

Project Description: **DISTRICTWIDE PUBLIC TRANSPORTATION CONSULTANT**

Type of Work: **PTO STUDIES**

SIS or Non-SIS: **No**

Extra Description:

PHASE :	Funding Source	Proposed Funding (in $000s) <2015	2014 - 2015	2015 - 2016	2016 - 2017	2017 - 2018	2018 - 2019	>2019	All Years
PRELIMINARY ENGINEERING		281	0	0	0	0	0	0	281
	Total	**281**	**0**	**0**	**0**	**0**	**0**	**0**	**281**

RESPONSIBLE AGENCY: **MANAGED BY FDOT**

Item Segment TOTAL ALL Years ALL Phases: 281

Item Number: 409491 **Item TOTAL ALL Years ALL Phases All Segments: 14,076**

MPO Project Num:	DT4094916
LRTP Ref.:	p. F-9
County:	DIST/ST-WIDE
Roadway ID:	
Lanes Exist:	0
Lanes Improved:	0
Lanes Added:	0
Project Length:	.000
District:	06

Project Description: **DISTRICTWIDE PUBLIC TRANSPORTATION CONSULTANT**

Type of Work: **PTO STUDIES**

SIS or Non-SIS: **No**

Extra Description:

PHASE :	Funding Source	Proposed Funding (in $000s) <2015	2014 - 2015	2015 - 2016	2016 - 2017	2017 - 2018	2018 - 2019	>2019	All Years
PLANNING		150	0	0	0	0	0	0	150
	Total	**150**	**0**	**0**	**0**	**0**	**0**	**0**	**150**

RESPONSIBLE AGENCY: **MANAGED BY FDOT**

Item Segment TOTAL ALL Years ALL Phases: 150

Item Number: 409491 **Item TOTAL ALL Years ALL Phases All Segments: 14,076**

MISCELLANEOUS

MPO Project Num:	DT4094917
LRTP Ref.:	p. 4-32
County:	DIST/ST-WIDE
Roadway ID:	
Lanes Exist:	0
Lanes Improved:	0
Lanes Added:	0
Project Length:	.000
District:	06

Project Description: **DISTRICTWIDE PUBLIC TRANSPORTATION CONSULTANT SERVICES**

Type of Work: **PTO STUDIES**

SIS or Non-SIS: **No**

Extra Description:

PHASE :	Funding Source	Proposed Funding (in $000s) <2015	2014 - 2015	2015 - 2016	2016 - 2017	2017 - 2018	2018 - 2019	>2019	All Years
PLANNING	D	450	224	176	0	0	0	0	850
PLANNING	HP	250	0	0	0	0	0	0	250
	Total	**700**	**224**	**176**	**0**	**0**	**0**	**0**	**1,100**
PRELIMINARY ENGINEERING	DS	450	0	200	0	0	0	0	650
	Total	**450**	**0**	**200**	**0**	**0**	**0**	**0**	**650**

RESPONSIBLE AGENCY: **MANAGED BY FDOT**

RESPONSIBLE AGENCY: **MANAGED BY FDOT**

Item Segment TOTAL ALL Years ALL Phases: 1,750

Item Number: 409491 **Item TOTAL ALL Years ALL Phases All Segments: 14,076**

MISCELLANEOUS

MPO Project Num:	**DT4094918**
LRTP Ref.:	p. 4-32
County:	DIST/ST-WIDE
Roadway ID:	
Lanes Exist:	0
Lanes Improved:	0
Lanes Added:	0
Project Length:	.000
District:	06

Project Description: **DISTRICTWIDE PUBLIC TRANSPORTATION CONSULTANT SERVICES**

Type of Work: **PTO STUDIES**

SIS or Non-SIS: **No**

Extra Description:

		Proposed Funding (in $000s)							
PHASE :	Funding Source	<2015	2014 - 2015	2015 - 2016	2016 - 2017	2017 - 2018	2018 - 2019	>2019	All Years
PLANNING	D	750	348	0	0	0	0	0	1,098
PLANNING	HP	250	0	0	0	0	0	0	250
RESPONSIBLE AGENCY: **MANAGED BY FDOT**	**Total**	**1,000**	**348**	**0**	**0**	**0**	**0**	**0**	**1,348**
PRELIMINARY ENGINEERING	DS	302	100	150	0	0	0	0	552
RESPONSIBLE AGENCY: **MANAGED BY FDOT**	**Total**	**302**	**100**	**150**	**0**	**0**	**0**	**0**	**552**

Item Segment TOTAL ALL Years ALL Phases: 1,900

Item Number: 409491 **Item TOTAL ALL Years ALL Phases All Segments: 14,076**

MISCELLANEOUS

MPO Project Num:	DT4114631
LRTP Ref.:	p. F-9
County:	MIAMI-DADE
Roadway ID:	
Lanes Exist:	0
Lanes Improved:	0
Lanes Added:	0
Project Length:	.000
District:	06

Project Description: **PUBLIC INVOLV. CONS. FOR PALMETTO EXPY, MIC, OKEECHOBEE RD, ET.AL.**

Type of Work: **INTERCHANGE IMPROVEMENT**

SIS or Non-SIS: **No**

Extra Description:

PHASE :	Funding Source	Proposed Funding (in $000s) <2015	2014 - 2015	2015 - 2016	2016 - 2017	2017 - 2018	2018 - 2019	>2019	All Years
CONSTRUCTION		3,109	0	0	0	0	0	0	3,109
	Total	**3,109**	**0**	**0**	**0**	**0**	**0**	**0**	**3,109**

RESPONSIBLE AGENCY: **MANAGED BY FDOT**

Item Segment TOTAL ALL Years ALL Phases: 3,109

Item Number: 411463 **Item TOTAL ALL Years ALL Phases All Segments: 5,559**

MPO Project Num:	DT4114633
LRTP Ref.:	p. F-9
County:	MIAMI-DADE
Roadway ID:	
Lanes Exist:	0
Lanes Improved:	0
Lanes Added:	0
Project Length:	.000
District:	06

Project Description: **MIAMI-DADE COUNTY PUBLIC INVOLVEMENT SVCS. FOR MAJOR CORRIDORS**

Type of Work: **INTERCHANGE IMPROVEMENT**

SIS or Non-SIS: **No**

Extra Description:

PHASE :	Funding Source	Proposed Funding (in $000s) <2015	2014 - 2015	2015 - 2016	2016 - 2017	2017 - 2018	2018 - 2019	>2019	All Years
CONSTRUCTION	DS	600	250	300	0	0	0	0	1,150
	Total	**600**	**250**	**300**	**0**	**0**	**0**	**0**	**1,150**

RESPONSIBLE AGENCY: **MANAGED BY FDOT**

Item Segment TOTAL ALL Years ALL Phases: 1,150

Item Number: 411463 **Item TOTAL ALL Years ALL Phases All Segments: 5,559**

MISCELLANEOUS

MPO Project Num:	DT4114634
LRTP Ref.:	p. F-9
County:	MIAMI-DADE
Roadway ID:	
Lanes Exist:	0
Lanes Improved:	0
Lanes Added:	0
Project Length:	.000
District:	06

Project Description: **MIAMI-DADE COUNTY PUBLIC INVOLVEMENT SVCS. FOR MAJOR CORRIDORS**

Type of Work: **INTERCHANGE IMPROVEMENT**

SIS or Non-SIS: **No**

Extra Description:

		Proposed Funding (in $000s)							
PHASE :	Funding Source	<2015	2014 - 2015	2015 - 2016	2016 - 2017	2017 - 2018	2018 - 2019	>2019	All Years
CONSTRUCTION	DS	0	0	100	400	400	400	0	1,300
	Total	**0**	**0**	**100**	**400**	**400**	**400**	**0**	**1,300**

RESPONSIBLE AGENCY: **MANAGED BY FDOT**

Item Segment TOTAL ALL Years ALL Phases: 1,300

Item Number: 411463 **Item TOTAL ALL Years ALL Phases All Segments: 5,559**

MISCELLANEOUS

MPO Project Num:	DT4116591
LRTP Ref.:	p. F-9
County:	DIST/ST-WIDE
Roadway ID:	
Lanes Exist:	0
Lanes Improved:	0
Lanes Added:	0
Project Length:	.000
District:	06

Project Description: **DISTRICTWIDE GENERAL CONSULTANT #1 FOR DISTRICT 6**

Type of Work: **PRELIMINARY ENGINEERING**

SIS or Non-SIS: **No**

Extra Description:

PHASE :	Funding Source	Proposed Funding (in $000s) <2015	2014 - 2015	2015 - 2016	2016 - 2017	2017 - 2018	2018 - 2019	>2019	All Years
PRELIMINARY ENGINEERING	DDR	500	0	0	0	0	0	0	500
PRELIMINARY ENGINEERING	DIH	55	2	2	2	2	2	0	65
PRELIMINARY ENGINEERING	DS	3,102	0	0	0	0	0	0	3,102
	Total	**3,657**	**2**	**2**	**2**	**2**	**2**	**0**	**3,667**

RESPONSIBLE AGENCY: **MANAGED BY FDOT**

Item Segment TOTAL ALL Years ALL Phases: 3,667

Item Number: 411659 **Item TOTAL ALL Years ALL Phases All Segments: 8,038**

MISCELLANEOUS

MPO Project Num:	DT4116592
LRTP Ref.:	p. F-9
County:	DIST/ST-WIDE
Roadway ID:	
Lanes Exist:	0
Lanes Improved:	0
Lanes Added:	0
Project Length:	.000
District:	06

Project Description: **DISTRICTWIDE GENERAL CONSULTANT #2 FOR DISTRICT 6**

Type of Work: **URBAN CORRIDOR IMPROVEMENTS**

SIS or Non-SIS: **No**

Extra Description:

PHASE :	Funding Source	Proposed Funding (in $000s) <2015	2014 - 2015	2015 - 2016	2016 - 2017	2017 - 2018	2018 - 2019	>2019	All Years
PRELIMINARY ENGINEERING	DIH	70	2	2	2	2	2	0	80
PRELIMINARY ENGINEERING	DS	4,067	0	0	0	0	0	0	4,067
	Total	**4,137**	**2**	**2**	**2**	**2**	**2**	**0**	**4,147**

RESPONSIBLE AGENCY: **MANAGED BY FDOT**

Item Segment TOTAL ALL Years ALL Phases: 4,147

Item Number: 411659 **Item TOTAL ALL Years ALL Phases All Segments: 8,038**

MPO Project Num:	DT4116593
LRTP Ref.:	p. F-9
County:	DIST/ST-WIDE
Roadway ID:	
Lanes Exist:	0
Lanes Improved:	0
Lanes Added:	0
Project Length:	.000
District:	06

Project Description: **DISTRICTWIDE CONTRACTS SUPPORT SERVICE CONSULTANT (LBR FUNDING)**

Type of Work: **PRELIMINARY ENGINEERING**

SIS or Non-SIS: **No**

Extra Description:

PHASE :	Funding Source	Proposed Funding (in $000s) <2015	2014 - 2015	2015 - 2016	2016 - 2017	2017 - 2018	2018 - 2019	>2019	All Years
PRELIMINARY ENGINEERING		209	0	0	0	0	0	0	209
	Total	**209**	**0**	**0**	**0**	**0**	**0**	**0**	**209**

RESPONSIBLE AGENCY: **MANAGED BY FDOT**

Item Segment TOTAL ALL Years ALL Phases: 209

Item Number: 411659 **Item TOTAL ALL Years ALL Phases All Segments: 8,038**

MISCELLANEOUS

MPO Project Num:	DT4116595
LRTP Ref.:	p. F-9
County:	DIST/ST-WIDE
Roadway ID:	
Lanes Exist:	0
Lanes Improved:	0
Lanes Added:	0
Project Length:	.000
District:	06

Project Description: **DISTRICTWIDE GENERAL ENGINEERING CONSULTANT #4**

Type of Work: **PRELIMINARY ENGINEERING**

SIS or Non-SIS: **No**

Extra Description:

PHASE :	Funding Source	Proposed Funding (in $000s) <2015	2014 - 2015	2015 - 2016	2016 - 2017	2017 - 2018	2018 - 2019	>2019	All Years
PRELIMINARY ENGINEERING		15	0	0	0	0	0	0	15
	Total	**15**	**0**	**0**	**0**	**0**	**0**	**0**	**15**

RESPONSIBLE AGENCY: **MANAGED BY FDOT**

Item Segment TOTAL ALL Years ALL Phases: 15

Item Number: 411659 **Item TOTAL ALL Years ALL Phases All Segments: 8,038**

MPO Project Num:	DT4132211
LRTP Ref.:	p. F-9
County:	DIST/ST-WIDE
Roadway ID:	
Lanes Exist:	0
Lanes Improved:	0
Lanes Added:	0
Project Length:	.000
District:	06

Project Description: **TRANSPORTATION SYSTEMS GIS DATA DEVELOPMENT AND MAPPING**

Type of Work: **TRANSPORTATION STATISTICS**

SIS or Non-SIS: **No**

Extra Description:

PHASE :	Funding Source	Proposed Funding (in $000s) <2015	2014 - 2015	2015 - 2016	2016 - 2017	2017 - 2018	2018 - 2019	>2019	All Years
PLANNING	D	4,983	300	300	300	300	300	0	6,483
	Total	**4,983**	**300**	**300**	**300**	**300**	**300**	**0**	**6,483**

RESPONSIBLE AGENCY: **MANAGED BY FDOT**

Item Segment TOTAL ALL Years ALL Phases: 6,483

Item Number: 413221 **Item TOTAL ALL Years ALL Phases All Segments: 6,640**

MISCELLANEOUS

MPO Project Num:	DT4132212
LRTP Ref.:	p. F-9
County:	DIST/ST-WIDE
Roadway ID:	
Lanes Exist:	0
Lanes Improved:	0
Lanes Added:	0
Project Length:	.000
District:	06

Project Description: **TRANSPORTATION SYSTEMS GIS SUPPORT FOR DESIGN**

Type of Work: **GEOGRAPHIC INFO. SYSTEMS**

SIS or Non-SIS: **No**

Extra Description:

PHASE :	Funding Source	Proposed Funding (in $000s) <2015	2014 - 2015	2015 - 2016	2016 - 2017	2017 - 2018	2018 - 2019	>2019	All Years
PRELIMINARY ENGINEERING		157	0	0	0	0	0	0	157
	Total	**157**	**0**	**0**	**0**	**0**	**0**	**0**	**157**

RESPONSIBLE AGENCY: **MANAGED BY FDOT**

Item Segment TOTAL ALL Years ALL Phases: 157

Item Number: 413221 **Item TOTAL ALL Years ALL Phases All Segments: 6,640**

MPO Project Num:	DT4147531
LRTP Ref.:	p. F-9
County:	DIST/ST-WIDE
Roadway ID:	
Lanes Exist:	0
Lanes Improved:	0
Lanes Added:	0
Project Length:	.000
District:	06

Project Description: **DISTRICTWIDE TRAFFIC STUDIES - FIU**

Type of Work: **TRAFFIC ENGINEERING STUDY**

SIS or Non-SIS: **No**

Extra Description:

PHASE :	Funding Source	Proposed Funding (in $000s) <2015	2014 - 2015	2015 - 2016	2016 - 2017	2017 - 2018	2018 - 2019	>2019	All Years
PRELIMINARY ENGINEERING		1,214	0	0	0	0	0	0	1,214
	Total	**1,214**	**0**	**0**	**0**	**0**	**0**	**0**	**1,214**

RESPONSIBLE AGENCY: **MANAGED BY FDOT**

Item Segment TOTAL ALL Years ALL Phases: 1,214

Item Number: 414753 **Item TOTAL ALL Years ALL Phases All Segments: 3,215**

MISCELLANEOUS

MPO Project Num:	DT4147532
LRTP Ref.:	p. F-9
County:	DIST/ST-WIDE
Roadway ID:	
Lanes Exist:	0
Lanes Improved:	0
Lanes Added:	0
Project Length:	.000
District:	06

Project Description: **FIU SUNGUIDE TMC OPS SUPPORT**

Type of Work: **TRAFFIC ENGINEERING STUDY**

SIS or Non-SIS: **No**

Extra Description:

PHASE :	Funding Source	Proposed Funding (in $000s) <2015	2014 - 2015	2015 - 2016	2016 - 2017	2017 - 2018	2018 - 2019	>2019	All Years
PRELIMINARY ENGINEERING		24	0	0	0	0	0	0	24
	Total	**24**	**0**	**0**	**0**	**0**	**0**	**0**	**24**

RESPONSIBLE AGENCY: **MANAGED BY FDOT**

Item Segment TOTAL ALL Years ALL Phases: 24

Item Number: 414753 **Item TOTAL ALL Years ALL Phases All Segments: 3,215**

MPO Project Num:	DT4147533
LRTP Ref.:	p. F-9
County:	DIST/ST-WIDE
Roadway ID:	
Lanes Exist:	0
Lanes Improved:	0
Lanes Added:	0
Project Length:	.000
District:	06

Project Description: **DISTRICTWIDE TRAFFIC STUDIES - FIU**

Type of Work: **TRAFFIC ENGINEERING STUDY**

SIS or Non-SIS: **No**

Extra Description:

PHASE :	Funding Source	Proposed Funding (in $000s) <2015	2014 - 2015	2015 - 2016	2016 - 2017	2017 - 2018	2018 - 2019	>2019	All Years
PRELIMINARY ENGINEERING		750	0	0	0	0	0	0	750
	Total	**750**	**0**	**0**	**0**	**0**	**0**	**0**	**750**

RESPONSIBLE AGENCY: **MANAGED BY FDOT**

Item Segment TOTAL ALL Years ALL Phases: 750

Item Number: 414753 **Item TOTAL ALL Years ALL Phases All Segments: 3,215**

MISCELLANEOUS

MPO Project Num:	DT4147534
LRTP Ref.:	p. F-9
County:	DIST/ST-WIDE
Roadway ID:	
Lanes Exist:	0
Lanes Improved:	0
Lanes Added:	0
Project Length:	.000
District:	06

Project Description: **DISTRICTWIDE TRAFFIC STUDIES - FIU**

Type of Work: **TRAFFIC ENGINEERING STUDY**

SIS or Non-SIS: **No**

Extra Description:

		Proposed Funding (in $000s)							
PHASE :	Funding Source	<2015	2014 - 2015	2015 - 2016	2016 - 2017	2017 - 2018	2018 - 2019	>2019	All Years
PRELIMINARY ENGINEERING	TOBD	0	50	0	0	0	0	0	50
PRELIMINARY ENGINEERING	DS	70	250	200	200	200	200	0	1,120
PRELIMINARY ENGINEERING	DIH	7	10	10	10	10	10	0	57
	Total	**77**	**310**	**210**	**210**	**210**	**210**	**0**	**1,227**

RESPONSIBLE AGENCY: **MANAGED BY FDOT**

Item Segment TOTAL ALL Years ALL Phases: 1,227

Item Number: 414753 **Item TOTAL ALL Years ALL Phases All Segments: 3,215**

MISCELLANEOUS

MPO Project Num:	DT4147661
LRTP Ref.:	p. F-9
County:	MIAMI-DADE
Roadway ID:	
Lanes Exist:	0
Lanes Improved:	0
Lanes Added:	0
Project Length:	.000
District:	06

Project Description: **CURTIS MANSION RESTORATION & TRAILHEAD (C.OF MIAMI SPRINGS)LAP**

Type of Work: **BUILDING REPAIR/REHABILITATION**

SIS or Non-SIS: **No**

Extra Description:

PHASE :	Funding Source	Proposed Funding (in $000s) <2015	2014 - 2015	2015 - 2016	2016 - 2017	2017 - 2018	2018 - 2019	>2019	All Years
CONSTRUCTION		1,000	0	0	0	0	0	0	1,000
	Total	1,000	0	0	0	0	0	0	1,000

RESPONSIBLE AGENCY: **RESPONSIBLE AGENCY NOT AVAILABLE**

Item Segment TOTAL ALL Years ALL Phases: 1,000

Item Number: 414766 **Item TOTAL ALL Years ALL Phases All Segments: 1,150**

MPO Project Num:	DT4147662
LRTP Ref.:	p. F-9
County:	MIAMI-DADE
Roadway ID:	
Lanes Exist:	0
Lanes Improved:	0
Lanes Added:	0
Project Length:	.000
District:	06

Project Description: **CITY OF MIAMI SPRNGS AT CURTISS MANSION**

Type of Work: **BIKE LANE/SIDEWALK**

SIS or Non-SIS: **No**

Extra Description:

PHASE :	Funding Source	Proposed Funding (in $000s) <2015	2014 - 2015	2015 - 2016	2016 - 2017	2017 - 2018	2018 - 2019	>2019	All Years
CONSTRUCTION	SA	0	5	0	0	0	0	0	5
CONSTRUCTION	TALU	0	145	0	0	0	0	0	145
	Total	0	150	0	0	0	0	0	150

RESPONSIBLE AGENCY: **MANAGED BY CITY OF MIAMI SPRINGS**

Item Segment TOTAL ALL Years ALL Phases: 150

Item Number: 414766 **Item TOTAL ALL Years ALL Phases All Segments: 1,150**

MISCELLANEOUS

MPO Project Num:	**DT4177401**
LRTP Ref.:	p. F-9
County:	DIST/ST-WIDE
Roadway ID:	
Lanes Exist:	0
Lanes Improved:	0
Lanes Added:	0
Project Length:	.000
District:	06

Project Description: **ITS OPERATIONS CONSULTANTS/GRANTS**

Type of Work: **TRAFFIC MANAGEMENT CENTERS**

SIS or Non-SIS: **No**

Extra Description:

		Proposed Funding (in $000s)							
PHASE :	**Funding Source**	**<2015**	**2014 - 2015**	**2015 - 2016**	**2016 - 2017**	**2017 - 2018**	**2018 - 2019**	**>2019**	**All Years**
OPERATIONS	DI	1,543	0	0	0	0	0	0	1,543
OPERATIONS	DITS	4,598	992	1,021	0	0	0	0	6,611
OPERATIONS	DS	935	0	0	0	0	0	0	935
OPERATIONS	NHAC	806	0	0	0	0	0	0	806
	Total	**7,882**	**992**	**1,021**	**0**	**0**	**0**	**0**	**9,895**

RESPONSIBLE AGENCY: **MANAGED BY FDOT**

Item Segment TOTAL ALL Years ALL Phases: 9,895

Item Number: 417740 **Item TOTAL ALL Years ALL Phases All Segments: 19,832**

MISCELLANEOUS

MPO Project Num:	DT4177402
LRTP Ref.:	p. F-9
County:	MIAMI-DADE
Roadway ID:	87270000
Lanes Exist:	0
Lanes Improved:	0
Lanes Added:	0
Project Length:	17.260
District:	06

Project Description: **ITS EQUIPMENT REPLACEMENT - CONSULTANTS /GRANTS**

Type of Work: **ITS COMMUNICATION SYSTEM**

SIS or Non-SIS: **Yes**

Extra Description:

		Proposed Funding (in $000s)							
PHASE :	Funding Source	<2015	2014 - 2015	2015 - 2016	2016 - 2017	2017 - 2018	2018 - 2019	>2019	All Years
CAPITAL		199	0	0	0	0	0	0	199
CAPITAL		2,149	0	0	0	0	0	0	2,149
RESPONSIBLE AGENCY: **MANAGED BY FDOT**	**Total**	**2,348**	**0**	**0**	**0**	**0**	**0**	**0**	**2,348**
DESIGN BUILD		273	0	0	0	0	0	0	273
RESPONSIBLE AGENCY: **MANAGED BY FDOT**	**Total**	**273**	**0**	**0**	**0**	**0**	**0**	**0**	**273**

Item Segment TOTAL ALL Years ALL Phases: 2,621

Item Number: 417740 **Item TOTAL ALL Years ALL Phases All Segments: 19,832**

MISCELLANEOUS

MPO Project Num:	**DT4177403**
LRTP Ref.:	p. F-9
County:	DIST/ST-WIDE
Roadway ID:	
Lanes Exist:	0
Lanes Improved:	0
Lanes Added:	0
Project Length:	.000
District:	06

Project Description: **ITS OPERATIONS HARDWARE/SOFTWARE AND REPLACEMENT EQUIPMENT**

Type of Work: **TRAFFIC MANAGEMENT CENTERS**

SIS or Non-SIS: **Yes**

Extra Description:

		Proposed Funding (in $000s)							
PHASE :	Funding Source	<2015	2014 - 2015	2015 - 2016	2016 - 2017	2017 - 2018	2018 - 2019	>2019	All Years
CAPITAL		415	0	0	0	0	0	0	415
CAPITAL		811	0	0	0	0	0	0	811
	Total	**1,226**	**0**	**0**	**0**	**0**	**0**	**0**	**1,226**

RESPONSIBLE AGENCY: **MANAGED BY FDOT**

Item Segment TOTAL ALL Years ALL Phases: 1,226

Item Number: 417740 **Item TOTAL ALL Years ALL Phases All Segments: 19,832**

MISCELLANEOUS

MPO Project Num:	DT4177404
LRTP Ref.:	p. F-9
County:	DIST/ST-WIDE
Roadway ID:	
Lanes Exist:	0
Lanes Improved:	0
Lanes Added:	0
Project Length:	.000
District:	06

Project Description: **DISTRICTWIDE ITS EQUIPMENT REPLACEMENT**

Type of Work: **OTHER ITS**

SIS or Non-SIS: **Yes**

Extra Description:

PHASE :	Funding Source	Proposed Funding (in $000s) <2015	2014 - 2015	2015 - 2016	2016 - 2017	2017 - 2018	2018 - 2019	>2019	All Years
CAPITAL		50	0	0	0	0	0	0	50
CAPITAL		1,478	0	0	0	0	0	0	1,478
RESPONSIBLE AGENCY: **MANAGED BY FDOT**	**Total**	**1,528**	**0**	**0**	**0**	**0**	**0**	**0**	**1,528**
DESIGN BUILD		424	0	0	0	0	0	0	424
DESIGN BUILD		27	0	0	0	0	0	0	27
RESPONSIBLE AGENCY: **MANAGED BY FDOT**	**Total**	**451**	**0**	**0**	**0**	**0**	**0**	**0**	**451**

Item Segment TOTAL ALL Years ALL Phases: 1,979

Item Number: 417740 **Item TOTAL ALL Years ALL Phases All Segments: 19,832**

MISCELLANEOUS

MPO Project Num:	DT4177405
LRTP Ref.:	p. F-9
County:	MIAMI-DADE
Roadway ID:	
Lanes Exist:	0
Lanes Improved:	0
Lanes Added:	0
Project Length:	.000
District:	06

Project Description: **ITS EQUIPMENT REPLACEMENT - CONSULTANTS /GRANTS**

Type of Work: **ITS COMMUNICATION SYSTEM**

SIS or Non-SIS: **Yes**

Extra Description:

PHASE :	Funding Source	Proposed Funding (in $000s) <2015	2014 - 2015	2015 - 2016	2016 - 2017	2017 - 2018	2018 - 2019	>2019	All Years
CAPITAL		798	0	0	0	0	0	0	798
	Total	**798**	**0**	**0**	**0**	**0**	**0**	**0**	**798**
CONSTRUCTION		79	0	0	0	0	0	0	79
	Total	**79**	**0**	**0**	**0**	**0**	**0**	**0**	**79**

RESPONSIBLE AGENCY: **MANAGED BY FDOT**

RESPONSIBLE AGENCY: **MANAGED BY FDOT**

Item Segment TOTAL ALL Years ALL Phases: 876

Item Number: 417740 **Item TOTAL ALL Years ALL Phases All Segments: 19,832**

MISCELLANEOUS

MPO Project Num:	DT4177406
LRTP Ref.:	p. F-9
County:	MIAMI-DADE
Roadway ID:	
Lanes Exist:	0
Lanes Improved:	0
Lanes Added:	0
Project Length:	.000
District:	06

Project Description: **ITS EQUIPMENT REPLACEMENT - CONSULTANTS /GRANTS**

Type of Work: **ITS COMMUNICATION SYSTEM**

SIS or Non-SIS: **Yes**

Extra Description:

		Proposed Funding (in $000s)							
PHASE :	Funding Source	<2015	2014 - 2015	2015 - 2016	2016 - 2017	2017 - 2018	2018 - 2019	>2019	All Years
CAPITAL		57	0	0	0	0	0	0	57
CAPITAL		971	0	0	0	0	0	0	971
RESPONSIBLE AGENCY: **MANAGED BY FDOT**	**Total**	**1,028**	**0**	**0**	**0**	**0**	**0**	**0**	**1,028**
DESIGN BUILD		114	0	0	0	0	0	0	114
RESPONSIBLE AGENCY: **MANAGED BY FDOT**	**Total**	**114**	**0**	**0**	**0**	**0**	**0**	**0**	**114**
PRELIMINARY ENGINEERING		6	0	0	0	0	0	0	6
RESPONSIBLE AGENCY: **MANAGED BY FDOT**	**Total**	**6**	**0**	**0**	**0**	**0**	**0**	**0**	**6**

Item Segment TOTAL ALL Years ALL Phases: 1,148

Item Number: 417740 **Item TOTAL ALL Years ALL Phases All Segments: 19,832**

MISCELLANEOUS

MPO Project Num:	DT4177407
LRTP Ref.:	p. F-9
County:	MIAMI-DADE
Roadway ID:	
Lanes Exist:	0
Lanes Improved:	0
Lanes Added:	0
Project Length:	.000
District:	06

Project Description: **ITS EQUIPMENT REPLACEMENT - CONSULTANTS /GRANTS**

Type of Work: **ITS COMMUNICATION SYSTEM**

SIS or Non-SIS: **Yes**

Extra Description:

PHASE :	Funding Source	Proposed Funding (in $000s) <2015	2014 - 2015	2015 - 2016	2016 - 2017	2017 - 2018	2018 - 2019	>2019	All Years
CAPITAL	DITS	50	0	0	0	0	0	0	50
CAPITAL	ACNP	646	0	0	0	0	0	0	646
RESPONSIBLE AGENCY: **MANAGED BY FDOT**	**Total**	**696**	**0**	**0**	**0**	**0**	**0**	**0**	**696**
DESIGN BUILD	EB	110	0	0	0	0	0	0	110
RESPONSIBLE AGENCY: **MANAGED BY FDOT**	**Total**	**110**	**0**	**0**	**0**	**0**	**0**	**0**	**110**
PRELIMINARY ENGINEERING	DIH	3	3	0	0	0	0	0	6
RESPONSIBLE AGENCY: **MANAGED BY FDOT**	**Total**	**3**	**3**	**0**	**0**	**0**	**0**	**0**	**6**

Item Segment TOTAL ALL Years ALL Phases: 812

Item Number: 417740 **Item TOTAL ALL Years ALL Phases All Segments: 19,832**

MISCELLANEOUS

MPO Project Num:	DT4177408
LRTP Ref.:	p. F-9
County:	MIAMI-DADE
Roadway ID:	
Lanes Exist:	0
Lanes Improved:	0
Lanes Added:	0
Project Length:	.000
District:	06

Project Description: **ITS EQUIPMENT REPLACEMENT - CONSULTANTS /GRANTS**

Type of Work: **ITS COMMUNICATION SYSTEM**

SIS or Non-SIS: **Yes**

Extra Description:

		Proposed Funding (in $000s)							
PHASE :	Funding Source	<2015	2014 - 2015	2015 - 2016	2016 - 2017	2017 - 2018	2018 - 2019	>2019	All Years
CAPITAL	ACNP	0	592	0	0	0	0	0	592
CAPITAL	DITS	0	30	0	0	0	0	0	30
RESPONSIBLE AGENCY: **MANAGED BY FDOT**	**Total**	**0**	**622**	**0**	**0**	**0**	**0**	**0**	**622**
PRELIMINARY ENGINEERING	DIH	0	3	3	0	0	0	0	6
RESPONSIBLE AGENCY: **MANAGED BY FDOT**	**Total**	**0**	**3**	**3**	**0**	**0**	**0**	**0**	**6**

Item Segment TOTAL ALL Years ALL Phases: 628

Item Number: 417740 **Item TOTAL ALL Years ALL Phases All Segments: 19,832**

MISCELLANEOUS

MPO Project Num:	DT4177409
LRTP Ref.:	p. F-9
County:	MIAMI-DADE
Roadway ID:	
Lanes Exist:	0
Lanes Improved:	0
Lanes Added:	0
Project Length:	.000
District:	06

Project Description: **ITS EQUIPMENT REPLACEMENT - CONSULTANTS /GRANTS**

Type of Work: **ITS COMMUNICATION SYSTEM**

SIS or Non-SIS: **Yes**

Extra Description:

		Proposed Funding (in $000s)							
PHASE :	Funding Source	<2015	2014 - 2015	2015 - 2016	2016 - 2017	2017 - 2018	2018 - 2019	>2019	All Years
CAPITAL	DITS	0	0	641	0	0	0	0	641
RESPONSIBLE AGENCY: **MANAGED BY FDOT**	**Total**	**0**	**0**	**641**	**0**	**0**	**0**	**0**	**641**
PRELIMINARY ENGINEERING	DIH	0	0	3	3	0	0	0	6
RESPONSIBLE AGENCY: **MANAGED BY FDOT**	**Total**	**0**	**0**	**3**	**3**	**0**	**0**	**0**	**6**

Item Segment TOTAL ALL Years ALL Phases: 647

Item Number: 417740 **Item TOTAL ALL Years ALL Phases All Segments: 19,832**

MISCELLANEOUS

MPO Project Num:	DT4209141
LRTP Ref.:	p. 4-51
County:	MIAMI-DADE
Roadway ID:	
Lanes Exist:	0
Lanes Improved:	0
Lanes Added:	0
Project Length:	.000
District:	06

Project Description: **CITY OF MIAMI GARDNS SCHOOL SAFETY ENHANCEMENT PROGRAM**

Type of Work: **PEDESTRIAN SAFETY IMPROVEMENT**

SIS or Non-SIS: **No**

Extra Description:

		Proposed Funding (in $000s)							
PHASE :	Funding Source	<2015	2014 - 2015	2015 - 2016	2016 - 2017	2017 - 2018	2018 - 2019	>2019	All Years
PRELIMINARY ENGINEERING		100	0	0	0	0	0	0	100
PRELIMINARY ENGINEERING		5	0	0	0	0	0	0	5
RESPONSIBLE AGENCY: **RESPONSIBLE AGENCY NOT AVAILABLE**	**Total**	**105**	**0**	**0**	**0**	**0**	**0**	**0**	**105**
CONSTRUCTION		5	0	0	0	0	0	0	5
CONSTRUCTION		900	0	0	0	0	0	0	900
RESPONSIBLE AGENCY: **RESPONSIBLE AGENCY NOT AVAILABLE**	**Total**	**905**	**0**	**0**	**0**	**0**	**0**	**0**	**905**

Item Segment TOTAL ALL Years ALL Phases: 1,010

Item Number: 420914 **Item TOTAL ALL Years ALL Phases All Segments: 2,457**

MISCELLANEOUS

MPO Project Num:	DT4209142
LRTP Ref.:	p. F-9
County:	MIAMI-DADE
Roadway ID:	
Lanes Exist:	0
Lanes Improved:	0
Lanes Added:	0
Project Length:	.000
District:	06

Project Description: **CITY OF MIAMI GARDNS PEDESTRIAN SAFETY & TRAIL ENHANCEMENT**

Type of Work: **PEDESTRIAN SAFETY IMPROVEMENT**

SIS or Non-SIS: **No**

Extra Description:

PHASE :	Funding Source	Proposed Funding (in $000s) <2015	2014 - 2015	2015 - 2016	2016 - 2017	2017 - 2018	2018 - 2019	>2019	All Years
PRELIMINARY ENGINEERING		135	0	0	0	0	0	0	135
PRELIMINARY ENGINEERING		5	0	0	0	0	0	0	5
RESPONSIBLE AGENCY: **MANAGED BY CITY OF MIAMI GARDENS**	**Total**	**140**	**0**	**0**	**0**	**0**	**0**	**0**	**140**
CONSTRUCTION		594	0	0	0	0	0	0	594
RESPONSIBLE AGENCY: **MANAGED BY CITY OF MIAMI GARDENS**	**Total**	**594**	**0**	**0**	**0**	**0**	**0**	**0**	**594**

Item Segment TOTAL ALL Years ALL Phases: 734

Item Number: 420914 **Item TOTAL ALL Years ALL Phases All Segments: 2,457**

MISCELLANEOUS

MPO Project Num:	DT4209143
LRTP Ref.:	p. F-9
County:	MIAMI-DADE
Roadway ID:	
Lanes Exist:	0
Lanes Improved:	0
Lanes Added:	0
Project Length:	.000
District:	06

Project Description: **CITY OF MIAMI GARDNS RECREATIONAL SAFETY AND TRAIL ENHANCEMENT**

Type of Work: **BIKE PATH/TRAIL**

SIS or Non-SIS: **No**

Extra Description:

		Proposed Funding (in $000s)							
PHASE :	Funding Source	<2015	2014 - 2015	2015 - 2016	2016 - 2017	2017 - 2018	2018 - 2019	>2019	All Years
CONSTRUCTION	TALU	0	648	0	0	0	0	0	648
CONSTRUCTION	SA	0	5	0	0	0	0	0	5
CONSTRUCTION	LF	0	60	0	0	0	0	0	60
	Total	**0**	**713**	**0**	**0**	**0**	**0**	**0**	**713**

RESPONSIBLE AGENCY: **MANAGED BY CITY OF MIAMI GRADENS**

Item Segment TOTAL ALL Years ALL Phases: 713

Item Number: 420914 **Item TOTAL ALL Years ALL Phases All Segments: 2,457**

MISCELLANEOUS

MPO Project Num:	DT4258571
LRTP Ref.:	p. 4-51
County:	MIAMI-DADE
Roadway ID:	
Lanes Exist:	0
Lanes Improved:	0
Lanes Added:	0
Project Length:	.000
District:	06

Project Description: **SAFE RTS. TO SCHOOL** **CARIBBEAN, S.POINTE, S. MIAMI HEIGHTS ELEMENTARY**

Type of Work: **PEDESTRIAN SAFETY IMPROVEMENT** SIS or Non-SIS: **No**

Extra Description:

PHASE :	Funding Source	Proposed Funding (in $000s) <2015	2014 - 2015	2015 - 2016	2016 - 2017	2017 - 2018	2018 - 2019	>2019	All Years
PRELIMINARY ENGINEERING		165	0	0	0	0	0	0	165
RESPONSIBLE AGENCY: **MANAGED BY MIAMI DADE COUNTY FLORIDA**	**Total**	**165**	**0**	**0**	**0**	**0**	**0**	**0**	**165**
CONSTRUCTION		737	0	0	0	0	0	0	737
RESPONSIBLE AGENCY: **MANAGED BY MIAMI DADE COUNTY FLORIDA**	**Total**	**737**	**0**	**0**	**0**	**0**	**0**	**0**	**737**

Item Segment TOTAL ALL Years ALL Phases: 902

Item Number: 425857 **Item TOTAL ALL Years ALL Phases All Segments: 1,133**

MISCELLANEOUS

MPO Project Num:	DT4258572
LRTP Ref.:	pp. 4-50, 4-51
County:	MIAMI-DADE
Roadway ID:	
Lanes Exist:	0
Lanes Improved:	0
Lanes Added:	0
Project Length:	.000
District:	06

Project Description: **SAFE RTS. TO SCHOOL** **MIAMI LAKES ELEM SCHOOL**

Type of Work: **PEDESTRIAN SAFETY IMPROVEMENT** SIS or Non-SIS: **No**

Extra Description:

		Proposed Funding (in $000s)							
PHASE :	Funding Source	<2015	2014 - 2015	2015 - 2016	2016 - 2017	2017 - 2018	2018 - 2019	>2019	All Years
PRELIMINARY ENGINEERING	SA	0	3	0	0	0	0	0	3
PRELIMINARY ENGINEERING	TALU	0	30	0	0	0	0	0	30
RESPONSIBLE AGENCY: **MANAGED BY MIAMI LAKES, TOWN OF**	**Total**	**0**	**33**	**0**	**0**	**0**	**0**	**0**	**33**
CONSTRUCTION	SA	0	0	28	0	0	0	0	28
CONSTRUCTION	TALU	0	0	170	0	0	0	0	170
RESPONSIBLE AGENCY: **MANAGED BY MIAMI LAKES, TOWN OF**	**Total**	**0**	**0**	**198**	**0**	**0**	**0**	**0**	**198**

Item Segment TOTAL ALL Years ALL Phases: 231

Item Number: 425857 **Item TOTAL ALL Years ALL Phases All Segments: 1,133**

MISCELLANEOUS

MPO Project Num:	DT4258651
LRTP Ref.:	p. F-9
County:	MIAMI-DADE
Roadway ID:	
Lanes Exist:	0
Lanes Improved:	0
Lanes Added:	0
Project Length:	.000
District:	06

Project Description: **COUNTYWIDE DRAINAGE PUSHBUTTON PROJECTS**

Type of Work: **DRAINAGE IMPROVEMENTS**

SIS or Non-SIS: **No**

Extra Description:

PHASE :	Funding Source	Proposed Funding (in $000s) <2015	2014 - 2015	2015 - 2016	2016 - 2017	2017 - 2018	2018 - 2019	>2019	All Years
PRELIMINARY ENGINEERING		34	0	0	0	0	0	0	34
RESPONSIBLE AGENCY: **MANAGED BY FDOT**	**Total**	**34**	**0**	**0**	**0**	**0**	**0**	**0**	**34**
CONSTRUCTION		676	0	0	0	0	0	0	676
RESPONSIBLE AGENCY: **MANAGED BY FDOT**	**Total**	**676**	**0**	**0**	**0**	**0**	**0**	**0**	**676**

Item Segment TOTAL ALL Years ALL Phases: 709

Item Number: 425865 **Item TOTAL ALL Years ALL Phases All Segments: 3,743**

MISCELLANEOUS

MPO Project Num:	DT4258653
LRTP Ref.:	p. F-9
County:	MIAMI-DADE
Roadway ID:	
Lanes Exist:	0
Lanes Improved:	0
Lanes Added:	0
Project Length:	.000
District:	06

Project Description: **MIAMI-DADE COUNTYWDE DRAINAGE PUSHBUTTON PROJECTS**

Type of Work: **DRAINAGE IMPROVEMENTS**

SIS or Non-SIS: **No**

Extra Description:

PHASE :	Funding Source	Proposed Funding (in $000s) <2015	2014 - 2015	2015 - 2016	2016 - 2017	2017 - 2018	2018 - 2019	>2019	All Years
PRELIMINARY ENGINEERING		28	0	0	0	0	0	0	28
RESPONSIBLE AGENCY: **MANAGED BY FDOT**	**Total**	**28**	**0**	**0**	**0**	**0**	**0**	**0**	**28**
RIGHT OF WAY		2	0	0	0	0	0	0	2
RESPONSIBLE AGENCY: **MANAGED BY FDOT**	**Total**	**2**	**0**	**0**	**0**	**0**	**0**	**0**	**2**
CONSTRUCTION		267	0	0	0	0	0	0	267
RESPONSIBLE AGENCY: **MANAGED BY FDOT**	**Total**	**267**	**0**	**0**	**0**	**0**	**0**	**0**	**267**

Item Segment TOTAL ALL Years ALL Phases: 297

Item Number: 425865 **Item TOTAL ALL Years ALL Phases All Segments: 3,743**

MISCELLANEOUS

MPO Project Num:	DT4258655
LRTP Ref.:	p. F-9
County:	MIAMI-DADE
Roadway ID:	
Lanes Exist:	0
Lanes Improved:	0
Lanes Added:	0
Project Length:	.000
District:	06

Project Description: **MIAMI-DADE COUNTYWDE DRAINAGE PUSH BUTTON CONTRACTS**

Type of Work: **DRAINAGE IMPROVEMENTS**

SIS or Non-SIS: **No**

Extra Description:

PHASE :	Funding Source	Proposed Funding (in $000s) <2015	2014 - 2015	2015 - 2016	2016 - 2017	2017 - 2018	2018 - 2019	>2019	All Years
PRELIMINARY ENGINEERING	DIH	83	0	0	0	0	0	0	83
RESPONSIBLE AGENCY: **MANAGED BY FDOT**	**Total**	**83**	**0**	**0**	**0**	**0**	**0**	**0**	**83**
CONSTRUCTION	DDR	852	0	0	0	0	0	0	852
CONSTRUCTION	DIH	17	0	0	0	0	0	0	17
CONSTRUCTION	DS	0	153	0	0	0	0	0	153
RESPONSIBLE AGENCY: **MANAGED BY FDOT**	**Total**	**869**	**153**	**0**	**0**	**0**	**0**	**0**	**1,022**

Item Segment TOTAL ALL Years ALL Phases: 1,105

Item Number: 425865 **Item TOTAL ALL Years ALL Phases All Segments: 3,743**

MISCELLANEOUS

MPO Project Num:	DT4258657
LRTP Ref.:	p. F-9
County:	MIAMI-DADE
Roadway ID:	
Lanes Exist:	0
Lanes Improved:	0
Lanes Added:	0
Project Length:	.000
District:	06

Project Description: **MIAMI-DADE COUNTYWDE DRAINAGE PUSH BUTTON CONTRACTS**

Type of Work: **DRAINAGE IMPROVEMENTS**

SIS or Non-SIS: **No**

Extra Description:

PHASE :	Funding Source	Proposed Funding (in $000s) <2015	2014 - 2015	2015 - 2016	2016 - 2017	2017 - 2018	2018 - 2019	>2019	All Years
PRELIMINARY ENGINEERING	DIH	0	83	0	0	0	0	0	83
RESPONSIBLE AGENCY: **MANAGED BY FDOT**	**Total**	**0**	**83**	**0**	**0**	**0**	**0**	**0**	**83**
CONSTRUCTION	DDR	0	0	1,034	0	0	0	0	1,034
CONSTRUCTION	DIH	0	0	21	0	0	0	0	21
RESPONSIBLE AGENCY: **MANAGED BY FDOT**	**Total**	**0**	**0**	**1,055**	**0**	**0**	**0**	**0**	**1,055**

Item Segment TOTAL ALL Years ALL Phases: 1,138

Item Number: 425865 **Item TOTAL ALL Years ALL Phases All Segments: 3,743**

MISCELLANEOUS

MPO Project Num:	DT4258659
LRTP Ref.:	p. F-9
County:	MIAMI-DADE
Roadway ID:	
Lanes Exist:	0
Lanes Improved:	0
Lanes Added:	0
Project Length:	.000
District:	06

Project Description: **MIAMI-DADE COUNTYWD DRAINAGE PUSHBUTTON PROJECTS**

Type of Work: **DRAINAGE IMPROVEMENTS**

SIS or Non-SIS: **No**

Extra Description:

PHASE :	Funding Source	Proposed Funding (in $000s) <2015	2014 - 2015	2015 - 2016	2016 - 2017	2017 - 2018	2018 - 2019	>2019	All Years
PRELIMINARY ENGINEERING		3	0	0	0	0	0	0	3
RESPONSIBLE AGENCY: **MANAGED BY FDOT**	**Total**	**3**	**0**	**0**	**0**	**0**	**0**	**0**	**3**
CONSTRUCTION		492	0	0	0	0	0	0	492
RESPONSIBLE AGENCY: **MANAGED BY FDOT**	**Total**	**492**	**0**	**0**	**0**	**0**	**0**	**0**	**492**

Item Segment TOTAL ALL Years ALL Phases: 495

Item Number: 425865 **Item TOTAL ALL Years ALL Phases All Segments: 3,743**

MISCELLANEOUS

MPO Project Num:	DT4282101
LRTP Ref.:	pp. 4-50, 4-51
County:	MIAMI-DADE
Roadway ID:	
Lanes Exist:	0
Lanes Improved:	0
Lanes Added:	0
Project Length:	.000
District:	06

Project Description: **SAFE RTS. TO SCHOOL (GRADES K-8)**
VARIOUS SCHOOLS/LOCATIONS

Type of Work: **PEDESTRIAN SAFETY IMPROVEMENT** SIS or Non-SIS: **No**

Extra Description:

		Proposed Funding (in $000s)							
PHASE :	Funding Source	<2015	2014 - 2015	2015 - 2016	2016 - 2017	2017 - 2018	2018 - 2019	>2019	All Years
PRELIMINARY ENGINEERING	SR2S	0	88	0	0	0	0	0	88
RESPONSIBLE AGENCY: **MANAGED BY MIAMI DADE COUNTY FLORIDA**	**Total**	**0**	**88**	**0**	**0**	**0**	**0**	**0**	**88**
CONSTRUCTION	TALU	0	0	673	0	0	0	0	673
RESPONSIBLE AGENCY: **MANAGED BY MIAMI DADE COUNTY FLORIDA**	**Total**	**0**	**0**	**673**	**0**	**0**	**0**	**0**	**673**

Item Segment TOTAL ALL Years ALL Phases: 761

Item Number: 428210 **Item TOTAL ALL Years ALL Phases All Segments: 761**

MISCELLANEOUS

MPO Project Num:	DT4282111
LRTP Ref.:	pp. 4-50, 4-51
County:	MIAMI-DADE
Roadway ID:	
Lanes Exist:	0
Lanes Improved:	0
Lanes Added:	0
Project Length:	.000
District:	06

Project Description: **SAFE RTS. TO SCHOOL** **CORAL WAY, DEVONAIRE K-8; MAYA ANGELOU,MELROSE ELEM**

Type of Work: **PEDESTRIAN SAFETY IMPROVEMENT**

SIS or Non-SIS: **No**

Extra Description:

		Proposed Funding (in $000s)							
PHASE :	Funding Source	<2015	2014 - 2015	2015 - 2016	2016 - 2017	2017 - 2018	2018 - 2019	>2019	All Years
PRELIMINARY ENGINEERING	SR2S	0	84	0	0	0	0	0	84
RESPONSIBLE AGENCY: **MANAGED BY MIAMI DADE COUNTY FLORIDA**	**Total**	**0**	**84**	**0**	**0**	**0**	**0**	**0**	**84**
CONSTRUCTION	TALU	0	0	605	0	0	0	0	605
RESPONSIBLE AGENCY: **MANAGED BY MIAMI DADE COUNTY FLORIDA**	**Total**	**0**	**0**	**605**	**0**	**0**	**0**	**0**	**605**

Item Segment TOTAL ALL Years ALL Phases: 689

Item Number: 428211 **Item TOTAL ALL Years ALL Phases All Segments: 689**

MISCELLANEOUS

MPO Project Num:	DT4317511
LRTP Ref.:	pp. 4-50, 4-51
County:	DIST/ST-WIDE
Roadway ID:	
Lanes Exist:	0
Lanes Improved:	0
Lanes Added:	0
Project Length:	.000
District:	06

Project Description: **SAFE RTES TO SCHOOL NON-INFRASTRUCTURE WALK SAFE PROGRAM**

Type of Work: **PEDESTRIAN SAFETY IMPROVEMENT**

SIS or Non-SIS: **No**

Extra Description:

		Proposed Funding (in $000s)							
PHASE :	Funding Source	<2015	2014 - 2015	2015 - 2016	2016 - 2017	2017 - 2018	2018 - 2019	>2019	All Years
OPERATIONS	SR2N	129	0	0	0	0	0	0	129
OPERATIONS	HSP	132	0	0	0	0	0	0	132
OPERATIONS	TALT	0	134	141	0	0	0	0	275
	Total	**261**	**134**	**141**	**0**	**0**	**0**	**0**	**536**

RESPONSIBLE AGENCY: **MANAGED BY UNIVERSITY OF MIAMI**

Item Segment TOTAL ALL Years ALL Phases: 536

Item Number: 431751 **Item TOTAL ALL Years ALL Phases All Segments: 536**

MISCELLANEOUS

MPO Project Num:	DT4318681
LRTP Ref.:	p. F-9
County:	DIST/ST-WIDE
Roadway ID:	
Lanes Exist:	0
Lanes Improved:	0
Lanes Added:	0
Project Length:	.000
District:	06

Project Description: **DISTRICTWIDE PUBLIC INFORMATION SERVICES ON DIST 6 CONSTRUCTION PROJS**

Type of Work: **PRELIMINARY ENGINEERING**

SIS or Non-SIS: **No**

Extra Description:

PHASE :	Funding Source	Proposed Funding (in $000s) <2015	2014 - 2015	2015 - 2016	2016 - 2017	2017 - 2018	2018 - 2019	>2019	All Years
CONSTRUCTION	DS	500	200	200	200	200	200	0	1,500
	Total	**500**	**200**	**200**	**200**	**200**	**200**	**0**	**1,500**

RESPONSIBLE AGENCY: **MANAGED BY FDOT**

Item Segment TOTAL ALL Years ALL Phases: 1,500

Item Number: 431868 **Item TOTAL ALL Years ALL Phases All Segments: 3,000**

MPO Project Num:	DT4318682
LRTP Ref.:	p. F-9
County:	DIST/ST-WIDE
Roadway ID:	
Lanes Exist:	0
Lanes Improved:	0
Lanes Added:	0
Project Length:	.000
District:	06

Project Description: **DISTRICTWIDE PUBLIC INFORMATION SERVICES ON DIST 6 CONSTRUCTION PROJS**

Type of Work: **PRELIMINARY ENGINEERING**

SIS or Non-SIS: **No**

Extra Description:

PHASE :	Funding Source	Proposed Funding (in $000s) <2015	2014 - 2015	2015 - 2016	2016 - 2017	2017 - 2018	2018 - 2019	>2019	All Years
CONSTRUCTION	DS	500	200	200	200	200	200	0	1,500
	Total	**500**	**200**	**200**	**200**	**200**	**200**	**0**	**1,500**

RESPONSIBLE AGENCY: **MANAGED BY FDOT**

Item Segment TOTAL ALL Years ALL Phases: 1,500

Item Number: 431868 **Item TOTAL ALL Years ALL Phases All Segments: 3,000**

MISCELLANEOUS

MPO Project Num:	DT4319901
LRTP Ref.:	p. F-9
County:	MIAMI-DADE
Roadway ID:	
Lanes Exist:	0
Lanes Improved:	0
Lanes Added:	0
Project Length:	.000
District:	06

Project Description: **DOWNTOWN DEV. AUTH. BICYCLE AND PEDESTRIAN MOBILITY IMPROVEMENTS**

Type of Work: **BIKE LANE/SIDEWALK**

SIS or Non-SIS: **No**

Extra Description:

PHASE :	Funding Source	Proposed Funding (in $000s) <2015	2014 - 2015	2015 - 2016	2016 - 2017	2017 - 2018	2018 - 2019	>2019	All Years
CONSTRUCTION	TALU	0	250	0	0	0	0	0	250
	Total	**0**	**250**	**0**	**0**	**0**	**0**	**0**	**250**

RESPONSIBLE AGENCY: **MANAGED BY MIAMI DOWNTOWN DEVELOPMENT**

Item Segment TOTAL ALL Years ALL Phases: 250

Item Number: 431990 **Item TOTAL ALL Years ALL Phases All Segments: 250**

MPO Project Num:	DT4319921
LRTP Ref.:	p. F-9
County:	MIAMI-DADE
Roadway ID:	
Lanes Exist:	0
Lanes Improved:	0
Lanes Added:	0
Project Length:	.000
District:	06

Project Description: **DOWNTOWN DEV. AUTH. WAYFINDING AND SIGNAGE SYSTEM PROGRAM**

Type of Work: **SIGNING/PAVEMENT MARKINGS**

SIS or Non-SIS: **No**

Extra Description:

PHASE :	Funding Source	Proposed Funding (in $000s) <2015	2014 - 2015	2015 - 2016	2016 - 2017	2017 - 2018	2018 - 2019	>2019	All Years
CONSTRUCTION	TALT	0	0	697	0	0	0	0	697
CONSTRUCTION	TALU	0	0	303	0	0	0	0	303
	Total	**0**	**0**	**1,000**	**0**	**0**	**0**	**0**	**1,000**

RESPONSIBLE AGENCY: **MANAGED BY MIAMI DOWNTOWN DEVELOPMENT**

Item Segment TOTAL ALL Years ALL Phases: 1,000

Item Number: 431992 **Item TOTAL ALL Years ALL Phases All Segments: 1,000**

MISCELLANEOUS

MPO Project Num:	**DT4324001**
LRTP Ref.:	p. F-9
County:	MIAMI-DADE
Roadway ID:	
Lanes Exist:	0
Lanes Improved:	0
Lanes Added:	0
Project Length:	.000
District:	06

Project Description: **MIAMI-DADE COUNTYWDE MDX DOCUMENTS REVIEW**

Type of Work: **TRANSPORTATION STATISTICS**

SIS or Non-SIS: **No**

Extra Description:

		Proposed Funding (in $000s)							
PHASE :	Funding Source	<2015	2014 - 2015	2015 - 2016	2016 - 2017	2017 - 2018	2018 - 2019	>2019	All Years
P D & E	DS	800	550	550	550	550	550	0	3,550
P D & E	DIH	100	100	100	100	100	100	0	600
	Total	**900**	**650**	**650**	**650**	**650**	**650**	**0**	**4,150**

RESPONSIBLE AGENCY: **MANAGED BY FDOT**

Item Segment TOTAL ALL Years ALL Phases: 4,150

Item Number: 432400 **Item TOTAL ALL Years ALL Phases All Segments: 4,150**

MISCELLANEOUS

MPO Project Num:	DT4326391
LRTP Ref.:	p. F-9
County:	MIAMI-DADE
Roadway ID:	87260000
Lanes Exist:	12
Lanes Improved:	0
Lanes Added:	0
Project Length:	7.224
District:	06

Project Description: **SR 826/PALMETTO EXPY** **FROM US-1/S. DIXIE HWY** **TO SR 836/DOLPHIN XWAY**

Type of Work: **TRANSPORTATION PLANNING** SIS or Non-SIS: **Yes**

Extra Description:

		Proposed Funding (in $000s)							
PHASE :	Funding Source	<2015	2014 - 2015	2015 - 2016	2016 - 2017	2017 - 2018	2018 - 2019	>2019	All Years
P D & E	DS	0	400	0	0	0	0	0	400
P D & E	DIH	0	10	10	10	10	10	0	50
P D & E	ACNP	0	0	0	0	6,700	0	0	6,700
	Total	**0**	**410**	**10**	**10**	**6,710**	**10**	**0**	**7,150**

RESPONSIBLE AGENCY: **MANAGED BY FDOT**

Item Segment TOTAL ALL Years ALL Phases: 7,150

Item Number: 432639 **Item TOTAL ALL Years ALL Phases All Segments: 7,953**

MISCELLANEOUS

MPO Project Num:	DT4326394
LRTP Ref.:	p. F-9
County:	MIAMI-DADE
Roadway ID:	87000635
Lanes Exist:	4
Lanes Improved:	0
Lanes Added:	0
Project Length:	1.128
District:	06

Project Description: **NW 74 STREET** **FROM SR 826/PALMETTO XWAY** **TO SR 27/OKEECHOBEE ROAD**

Type of Work: **TRANSPORTATION PLANNING** SIS or Non-SIS: **Yes**

Extra Description:

PHASE :	Funding Source	Proposed Funding (in $000s) <2015	2014 - 2015	2015 - 2016	2016 - 2017	2017 - 2018	2018 - 2019	>2019	All Years
P D & E		403	0	0	0	0	0	0	403
	Total	**403**	**0**	**0**	**0**	**0**	**0**	**0**	**403**

RESPONSIBLE AGENCY: **MANAGED BY FDOT**

Item Segment TOTAL ALL Years ALL Phases: 403

Item Number: 432639 **Item TOTAL ALL Years ALL Phases All Segments: 7,953**

MPO Project Num:	DT4326395
LRTP Ref.:	p. F-9
County:	MIAMI-DADE
Roadway ID:	87120000
Lanes Exist:	3
Lanes Improved:	0
Lanes Added:	0
Project Length:	2.970
District:	06

Project Description: **SW 7/SW 8 STREET** **FROM US-1/BRICKELL AVENUE** **TO SR 9/SW 27 AVENUE**

Type of Work: **TRANSPORTATION PLANNING** SIS or Non-SIS: **No**

Extra Description:

PHASE :	Funding Source	Proposed Funding (in $000s) <2015	2014 - 2015	2015 - 2016	2016 - 2017	2017 - 2018	2018 - 2019	>2019	All Years
P D & E		400	0	0	0	0	0	0	400
	Total	**400**	**0**	**0**	**0**	**0**	**0**	**0**	**400**

RESPONSIBLE AGENCY: **MANAGED BY FDOT**

Item Segment TOTAL ALL Years ALL Phases: 400

Item Number: 432639 **Item TOTAL ALL Years ALL Phases All Segments: 7,953**

MISCELLANEOUS

MPO Project Num:	DT4327931
LRTP Ref.:	p. F-9
County:	DIST/ST-WIDE
Roadway ID:	
Lanes Exist:	0
Lanes Improved:	0
Lanes Added:	0
Project Length:	.000
District:	06

Project Description: **DISTRICTWIDE LOCATION SURVEY SUPPORT**

Type of Work: **PRELIMINARY ENGINEERING**

SIS or Non-SIS: **No**

Extra Description:

PHASE :	Funding Source	Proposed Funding (in $000s) <2015	2014 - 2015	2015 - 2016	2016 - 2017	2017 - 2018	2018 - 2019	>2019	All Years
PRELIMINARY ENGINEERING	DIH	501	200	200	200	200	200	0	1,501
	Total	**501**	**200**	**200**	**200**	**200**	**200**	**0**	**1,501**

RESPONSIBLE AGENCY: **MANAGED BY FDOT**

Item Segment TOTAL ALL Years ALL Phases: 1,501

Item Number: 432793 **Item TOTAL ALL Years ALL Phases All Segments: 1,501**

MPO Project Num:	DT4346651
LRTP Ref.:	p. F-9
County:	DIST/ST-WIDE
Roadway ID:	
Lanes Exist:	0
Lanes Improved:	0
Lanes Added:	0
Project Length:	.000
District:	06

Project Description: **ITS OPERATIONS CONSULTANTS**

Type of Work: **TRAFFIC MANAGEMENT CENTERS**

SIS or Non-SIS: **No**

Extra Description:

PHASE :	Funding Source	Proposed Funding (in $000s) <2015	2014 - 2015	2015 - 2016	2016 - 2017	2017 - 2018	2018 - 2019	>2019	All Years
OPERATIONS	DITS	0	0	0	1,052	1,084	1,116	0	3,252
	Total	**0**	**0**	**0**	**1,052**	**1,084**	**1,116**	**0**	**3,252**

RESPONSIBLE AGENCY: **MANAGED BY FDOT**

Item Segment TOTAL ALL Years ALL Phases: 3,252

Item Number: 434665 **Item TOTAL ALL Years ALL Phases All Segments: 3,252**

MISCELLANEOUS

MPO Project Num:	DT4346871
LRTP Ref.:	p. 4-56
County:	MIAMI-DADE
Roadway ID:	
Lanes Exist:	0
Lanes Improved:	0
Lanes Added:	0
Project Length:	.000
District:	06

Project Description: **VILLAGE OF PINECREST CITYWIDE BICYCLING IMPROVEMENTS**

Type of Work: **BIKE PATH/TRAIL**

SIS or Non-SIS: **No**

Extra Description:

PHASE :	Funding Source	Proposed Funding (in $000s) <2015	2014 - 2015	2015 - 2016	2016 - 2017	2017 - 2018	2018 - 2019	>2019	All Years
PRELIMINARY ENGINEERING	LF	0	0	0	50	0	0	0	50
RESPONSIBLE AGENCY: **RESPONSIBLE AGENCY NOT AVAILABLE**	**Total**	**0**	**0**	**0**	**50**	**0**	**0**	**0**	**50**
CONSTRUCTION	TALU	0	0	0	0	1,000	0	0	1,000
CONSTRUCTION	LF	0	0	0	0	250	0	0	250
RESPONSIBLE AGENCY: **RESPONSIBLE AGENCY NOT AVAILABLE**	**Total**	**0**	**0**	**0**	**0**	**1,250**	**0**	**0**	**1,250**

Item Segment TOTAL ALL Years ALL Phases: 1,300

Item Number: 434687 **Item TOTAL ALL Years ALL Phases All Segments: 1,300**

Yearly Total	140,071	14,559	15,351	10,766	18,725	9,842	0	209,315

MISCELLANEOUS Totals ***5 Year TIP Total*** *209,315*

PLANNING

MPO Project Num:	DT2520711
LRTP Ref.:	p. F-9
County:	DIST/ST-WIDE
Roadway ID:	
Lanes Exist:	0
Lanes Improved:	0
Lanes Added:	0
Project Length:	.000
District:	06

Project Description: **TRANSPORTATION STATISTICS SUPPORT #1**

Type of Work: **TRANSPORTATION STATISTICS**

SIS or Non-SIS: **No**

Extra Description:

PHASE :	Funding Source	Proposed Funding (in $000s) <2015	2014 - 2015	2015 - 2016	2016 - 2017	2017 - 2018	2018 - 2019	>2019	All Years
PLANNING	D	9,777	500	500	550	500	500	0	12,327
PLANNING	HP	60	0	0	0	0	0	0	60
	Total	**9,837**	**500**	**500**	**550**	**500**	**500**	**0**	**12,387**

RESPONSIBLE AGENCY: **MANAGED BY FDOT**

Item Segment TOTAL ALL Years ALL Phases: 12,387

Item Number: 252071 **Item TOTAL ALL Years ALL Phases All Segments: 12,421**

MPO Project Num:	DT2520712
LRTP Ref.:	p. F-9
County:	DIST/ST-WIDE
Roadway ID:	
Lanes Exist:	0
Lanes Improved:	0
Lanes Added:	0
Project Length:	.000
District:	06

Project Description: **TRANSPORTATION STATISTICS SUPPORT #1**

Type of Work: **TRANSPORTATION STATISTICS**

SIS or Non-SIS: **No**

Extra Description:

PHASE :	Funding Source	Proposed Funding (in $000s) <2015	2014 - 2015	2015 - 2016	2016 - 2017	2017 - 2018	2018 - 2019	>2019	All Years
PLANNING		34	0	0	0	0	0	0	34
	Total	**34**	**0**	**0**	**0**	**0**	**0**	**0**	**34**

RESPONSIBLE AGENCY: **MANAGED BY FDOT**

Item Segment TOTAL ALL Years ALL Phases: 34

Item Number: 252071 **Item TOTAL ALL Years ALL Phases All Segments: 12,421**

PLANNING

MPO Project Num:	DT2520941
LRTP Ref.:	p. F-9
County:	MIAMI-DADE
Roadway ID:	
Lanes Exist:	0
Lanes Improved:	0
Lanes Added:	0
Project Length:	.000
District:	06

Project Description: **METROPOLITAN PLANNING ORGANIZATION (MPO) SUPPORT**

Type of Work: **MODAL SYSTEMS PLANNING**

SIS or Non-SIS: **No**

Extra Description:

		Proposed Funding (in $000s)							
PHASE :	Funding Source	<2015	2014 - 2015	2015 - 2016	2016 - 2017	2017 - 2018	2018 - 2019	>2019	All Years
PLANNING	HP	46	0	0	0	0	0	0	46
PLANNING	SU	100	0	0	0	0	0	0	100
PLANNING	D	3,155	300	200	200	200	200	0	4,255
PLANNING	D	1,019	0	0	0	0	0	0	1,019
PLANNING	D	331	0	0	0	0	0	0	331
	Total	**4,651**	**300**	**200**	**200**	**200**	**200**	**0**	**5,751**

RESPONSIBLE AGENCY: **MANAGED BY FDOT**

Item Segment TOTAL ALL Years ALL Phases: 5,751

Item Number: 252094 **Item TOTAL ALL Years ALL Phases All Segments: 5,751**

PLANNING

MPO Project Num:	**DT2521801**
LRTP Ref.:	p. F-9
County:	MIAMI-DADE
Roadway ID:	
Lanes Exist:	0
Lanes Improved:	0
Lanes Added:	0
Project Length:	.000
District:	06

Project Description: **TRANSPORTATION STATISTICS SUPPORT #2**

Type of Work: **TRANSPORTATION STATISTICS**

SIS or Non-SIS: **No**

Extra Description:

		Proposed Funding (in $000s)							
PHASE :	Funding Source	<2015	2014 - 2015	2015 - 2016	2016 - 2017	2017 - 2018	2018 - 2019	>2019	All Years
PLANNING	SU	1,800	0	0	0	0	0	0	1,800
PLANNING	D	4,775	500	600	500	500	500	0	7,375
PLANNING	SU	500	0	0	0	0	0	0	500
PLANNING	SU	750	0	0	0	0	0	0	750
PLANNING	SU	893	0	0	0	0	0	0	893
PLANNING	D	229	0	0	0	0	0	0	229
	Total	**8,947**	**500**	**600**	**500**	**500**	**500**	**0**	**11,547**

RESPONSIBLE AGENCY: **MANAGED BY FDOT**

Item Segment TOTAL ALL Years ALL Phases: 11,547

Item Number: 252180 **Item TOTAL ALL Years ALL Phases All Segments: 11,547**

PLANNING

MPO Project Num:	DT2522051
LRTP Ref.:	p. F-9
County:	MIAMI-DADE
Roadway ID:	
Lanes Exist:	0
Lanes Improved:	0
Lanes Added:	0
Project Length:	.000
District:	06

Project Description: **MIAMI-DADE MPO UNIFIED PLANNING WORK PGM**

Type of Work: **TRANSPORTATION PLANNING**

SIS or Non-SIS: **No**

Extra Description:

		Proposed Funding (in $000s)							
PHASE :	Funding Source	<2015	2014 - 2015	2015 - 2016	2016 - 2017	2017 - 2018	2018 - 2019	>2019	All Years
PLANNING	SU	599	0	0	0	0	0	0	599
PLANNING	SU	2,467	0	0	0	0	0	0	2,467
PLANNING	SU	600	0	0	0	0	0	0	600
PLANNING	SU	600	0	0	0	0	0	0	600
PLANNING	SU	600	0	0	0	0	0	0	600
PLANNING	SU	600	0	0	0	0	0	0	600
PLANNING	SU	565	0	0	0	0	0	0	565
PLANNING	SU	500	0	0	0	0	0	0	500
PLANNING	SU	0	100	0	0	0	0	0	100
PLANNING	LFF	200	0	0	0	0	0	0	200
PLANNING	ACSU	75	0	0	0	0	0	0	75
PLANNING	D	58	0	0	0	0	0	0	58
	Total	**6,864**	**100**	**0**	**0**	**0**	**0**	**0**	**6,964**

RESPONSIBLE AGENCY: **RESPONSIBLE AGENCY NOT AVAILABLE**

Item Segment TOTAL ALL Years ALL Phases: 14,964

Item Number: 252205 **Item TOTAL ALL Years ALL Phases All Segments: 14,964**

PLANNING

MPO Project Num:	DT4034871
LRTP Ref.:	p. F-9
County:	DIST/ST-WIDE
Roadway ID:	
Lanes Exist:	0
Lanes Improved:	0
Lanes Added:	0
Project Length:	.000
District:	06

Project Description: **HPR PROGRAM TRANSPORTATION PLANNING ACTIVITIES**

Type of Work: **TRANSPORTATION PLANNING**

SIS or Non-SIS: **No**

Extra Description:

		Proposed Funding (in $000s)							
PHASE :	Funding Source	<2015	2014 - 2015	2015 - 2016	2016 - 2017	2017 - 2018	2018 - 2019	>2019	All Years
PLANNING	D	391	89	94	99	105	111	0	889
PLANNING	D	0	0	0	0	0	0	0	0
PLANNING	D	1	0	0	0	0	0	0	1
PLANNING	D	1	0	0	0	0	0	0	1
PLANNING	D	2	0	0	0	0	0	0	2
PLANNING	D	4	0	0	0	0	0	0	4
PLANNING	HP	15	0	0	0	0	0	0	15
PLANNING	HP	3,945	681	705	729	753	778	0	7,590
PLANNING	HP	816	0	0	0	0	0	0	816
PLANNING	D	15	0	0	0	0	0	0	15
PLANNING	HPAC	626	0	0	0	0	0	0	626
PLANNING	HP	1,346	0	0	0	0	0	0	1,346
PLANNING	HP	1,160	0	0	0	0	0	0	1,160
PLANNING	HP	1,057	0	0	0	0	0	0	1,057
PLANNING	HP	940	0	0	0	0	0	0	940

PLANNING

MPO Project Num:	DT4034871
LRTP Ref.:	p. F-9
County:	DIST/ST-WIDE
Roadway ID:	
Lanes Exist:	0
Lanes Improved:	0
Lanes Added:	0
Project Length:	.000
District:	06

Project Description: **HPR PROGRAM TRANSPORTATION PLANNING ACTIVITIES**

Type of Work: **TRANSPORTATION PLANNING**

SIS or Non-SIS: **No**

Extra Description:

PHASE :	Funding Source	Proposed Funding (in $000s) <2015	2014 - 2015	2015 - 2016	2016 - 2017	2017 - 2018	2018 - 2019	>2019	All Years
PLANNING	HP	849	0	0	0	0	0	0	849
PLANNING	HPAC	887	0	0	0	0	0	0	887
	Total	**12,053**	**770**	**799**	**828**	**858**	**889**	**0**	**16,197**

RESPONSIBLE AGENCY: **MANAGED BY FDOT**

Item Segment TOTAL ALL Years ALL Phases: 16,197

Item Number: 403487 **Item TOTAL ALL Years ALL Phases All Segments: 16,229**

MPO Project Num:	DT4034872
LRTP Ref.:	p. F-9
County:	DIST/ST-WIDE
Roadway ID:	
Lanes Exist:	0
Lanes Improved:	0
Lanes Added:	0
Project Length:	.000
District:	06

Project Description: **HPF PROGRAM TRANSPORTATION PLANNING**

Type of Work: **TRANSPORTATION PLANNING**

SIS or Non-SIS: **No**

Extra Description:

PHASE :	Funding Source	Proposed Funding (in $000s) <2015	2014 - 2015	2015 - 2016	2016 - 2017	2017 - 2018	2018 - 2019	>2019	All Years
PLANNING		32	0	0	0	0	0	0	32
	Total	**32**	**0**	**0**	**0**	**0**	**0**	**0**	**32**

RESPONSIBLE AGENCY: **MANAGED BY FDOT**

Item Segment TOTAL ALL Years ALL Phases: 32

Item Number: 403487 **Item TOTAL ALL Years ALL Phases All Segments: 16,229**

PLANNING

MPO Project Num:	DT4034881
LRTP Ref.:	p. F-9
County:	DIST/ST-WIDE
Roadway ID:	
Lanes Exist:	0
Lanes Improved:	0
Lanes Added:	0
Project Length:	.000
District:	06

Project Description: **HPR PROGRAM DATA COLLECTION ACTIVITIES**

Type of Work: **TRANSPORTATION STATISTICS**

SIS or Non-SIS: **No**

Extra Description:

		Proposed Funding (in $000s)							
PHASE :	Funding Source	<2015	2014 - 2015	2015 - 2016	2016 - 2017	2017 - 2018	2018 - 2019	>2019	All Years
PLANNING	HP	208	0	0	0	0	0	0	208
PLANNING	HP	131	0	0	0	0	0	0	131
PLANNING	HP	1,173	200	200	200	200	200	0	2,173
PLANNING	HPAC	68	0	0	0	0	0	0	68
PLANNING	HP	192	0	0	0	0	0	0	192
PLANNING	HP	173	0	0	0	0	0	0	173
PLANNING	HP	74	0	0	0	0	0	0	74
PLANNING	D	20	20	20	20	20	20	0	120
PLANNING	D	2	0	0	0	0	0	0	2
PLANNING	D	1	0	0	0	0	0	0	1
PLANNING	D	0	0	0	0	0	0	0	0
PLANNING	HPAC	61	0	0	0	0	0	0	61
PLANNING	HP	87	0	0	0	0	0	0	87
	Total	**2,190**	**220**	**220**	**220**	**220**	**220**	**0**	**3,290**

RESPONSIBLE AGENCY: **MANAGED BY FDOT**

PLANNING

MPO Project Num:	DT4034881
LRTP Ref.:	p. F-9
County:	DIST/ST-WIDE
Roadway ID:	
Lanes Exist:	0
Lanes Improved:	0
Lanes Added:	0
Project Length:	.000
District:	06

Project Description: **HPR PROGRAM DATA COLLECTION ACTIVITIES**

Type of Work: **TRANSPORTATION STATISTICS**

SIS or Non-SIS: **No**

Extra Description:

		Proposed Funding (in $000s)							
PHASE :	Funding Source	<2015	2014 - 2015	2015 - 2016	2016 - 2017	2017 - 2018	2018 - 2019	>2019	All Years

Item Segment TOTAL ALL Years ALL Phases: 3,290

Item Number: 403488 Item TOTAL ALL Years ALL Phases All Segments: 3,290

PLANNING

MPO Project Num:	**DT4034891**
LRTP Ref.:	p. F-9
County:	DIST/ST-WIDE
Roadway ID:	
Lanes Exist:	0
Lanes Improved:	0
Lanes Added:	0
Project Length:	.000
District:	06

Project Description: **HPR PROGRAM SYSTEMS PLANNING ACTIVITIES**

Type of Work: **TRANSPORTATION PLANNING**

SIS or Non-SIS: **No**

Extra Description:

		Proposed Funding (in $000s)							
PHASE :	Funding Source	<2015	2014 - 2015	2015 - 2016	2016 - 2017	2017 - 2018	2018 - 2019	>2019	All Years
PLANNING	HP	44	0	0	0	0	0	0	44
PLANNING	HPAC	12	0	0	0	0	0	0	12
PLANNING	HPAC	7	0	0	0	0	0	0	7
PLANNING	HP	1,356	300	300	300	300	300	0	2,856
PLANNING	HP	46	0	0	0	0	0	0	46
PLANNING	HP	32	0	0	0	0	0	0	32
PLANNING	HP	24	0	0	0	0	0	0	24
PLANNING	HP	22	0	0	0	0	0	0	22
PLANNING	D	30	30	30	30	30	30	0	180
PLANNING	D	0	0	0	0	0	0	0	0
PLANNING	HP	59	0	0	0	0	0	0	59
	Total	**1,632**	**330**	**330**	**330**	**330**	**330**	**0**	**3,282**

RESPONSIBLE AGENCY: **MANAGED BY FDOT**

Item Segment TOTAL ALL Years ALL Phases: 3,282

Item Number: 403489 **Item TOTAL ALL Years ALL Phases All Segments: 3,282**

PLANNING

MPO Project Num:	DT4081991
LRTP Ref.:	p. F-9
County:	DIST/ST-WIDE
Roadway ID:	
Lanes Exist:	0
Lanes Improved:	0
Lanes Added:	0
Project Length:	.000
District:	06

Project Description: **TRANSPORTATION STATISTICS SUPPORT #3**

Type of Work: **URBAN CORRIDOR IMPROVEMENTS** SIS or Non-SIS: **No**

Extra Description:

PHASE :	Funding Source	Proposed Funding (in $000s) <2015	2014 - 2015	2015 - 2016	2016 - 2017	2017 - 2018	2018 - 2019	>2019	All Years
PLANNING	D	5,696	500	500	600	600	500	0	8,396
	Total	**5,696**	**500**	**500**	**600**	**600**	**500**	**0**	**8,396**

RESPONSIBLE AGENCY: **MANAGED BY FDOT**

Item Segment TOTAL ALL Years ALL Phases: 8,396

Item Number: 408199 **Item TOTAL ALL Years ALL Phases All Segments: 8,396**

MPO Project Num:	DT4210531
LRTP Ref.:	p. F-9
County:	DIST/ST-WIDE
Roadway ID:	
Lanes Exist:	0
Lanes Improved:	0
Lanes Added:	0
Project Length:	.000
District:	06

Project Description: **DISTRICTWIDE PLANNING AND PD&E SUPPORT**

Type of Work: **TRANSPORTATION PLANNING** SIS or Non-SIS: **No**

Extra Description:

PHASE :	Funding Source	Proposed Funding (in $000s) <2015	2014 - 2015	2015 - 2016	2016 - 2017	2017 - 2018	2018 - 2019	>2019	All Years
PLANNING		2,366	0	0	0	0	0	0	2,366
	Total	**2,366**	**0**	**0**	**0**	**0**	**0**	**0**	**2,366**

RESPONSIBLE AGENCY: **MANAGED BY FDOT**

Item Segment TOTAL ALL Years ALL Phases: 2,366

Item Number: 421053 **Item TOTAL ALL Years ALL Phases All Segments: 9,200**

PLANNING

MPO Project Num:	DT4210532
LRTP Ref.:	p. F-9
County:	DIST/ST-WIDE
Roadway ID:	
Lanes Exist:	0
Lanes Improved:	0
Lanes Added:	0
Project Length:	.000
District:	06

Project Description: **DISTRICTWIDE PLANNING AND PD&E SUPPORT**

Type of Work: **GEOGRAPHIC INFO. SYSTEMS**

SIS or Non-SIS: **No**

Extra Description:

PHASE :	Funding Source	Proposed Funding (in $000s) <2015	2014 - 2015	2015 - 2016	2016 - 2017	2017 - 2018	2018 - 2019	>2019	All Years
PLANNING		34	0	0	0	0	0	0	34
	Total	**34**	**0**	**0**	**0**	**0**	**0**	**0**	**34**

RESPONSIBLE AGENCY: **MANAGED BY FDOT**

Item Segment TOTAL ALL Years ALL Phases: 34

Item Number: 421053 **Item TOTAL ALL Years ALL Phases All Segments: 9,200**

MPO Project Num:	DT4210533
LRTP Ref.:	p. F-9
County:	DIST/ST-WIDE
Roadway ID:	
Lanes Exist:	0
Lanes Improved:	0
Lanes Added:	0
Project Length:	.000
District:	06

Project Description: **DISTRICTWIDE INTERMODAL SYSTEMS PLANNING**

Type of Work: **TRANSPORTATION PLANNING**

SIS or Non-SIS: **No**

Extra Description:

PHASE :	Funding Source	Proposed Funding (in $000s) <2015	2014 - 2015	2015 - 2016	2016 - 2017	2017 - 2018	2018 - 2019	>2019	All Years
PLANNING	D	1,800	1,000	1,000	1,000	1,000	1,000	0	6,800
	Total	**1,800**	**1,000**	**1,000**	**1,000**	**1,000**	**1,000**	**0**	**6,800**

RESPONSIBLE AGENCY: **MANAGED BY FDOT**

Item Segment TOTAL ALL Years ALL Phases: 6,800

Item Number: 421053 **Item TOTAL ALL Years ALL Phases All Segments: 9,200**

PLANNING

MPO Project Num:	DT4276051
LRTP Ref.:	p. F-9
County:	MIAMI-DADE
Roadway ID:	
Lanes Exist:	0
Lanes Improved:	0
Lanes Added:	0
Project Length:	.000
District:	06

Project Description: **MIAMI-DADE MPO UPWP FY 2014/2015 & 2015/16 PL**

Type of Work: **TRANSPORTATION PLANNING**

SIS or Non-SIS: **No**

Extra Description:

		Proposed Funding (in $000s)							
PHASE :	Funding Source	<2015	2014 - 2015	2015 - 2016	2016 - 2017	2017 - 2018	2018 - 2019	>2019	All Years
PLANNING	LF	0	434	434	0	0	0	0	869
PLANNING	PL	0	1,780	1,780	0	0	0	0	3,560
	Total	**0**	**2,214**	**2,214**	**0**	**0**	**0**	**0**	**4,429**

RESPONSIBLE AGENCY: **RESPONSIBLE AGENCY NOT AVAILABLE**

Item Segment TOTAL ALL Years ALL Phases: 4,429

Item Number: 427605 **Item TOTAL ALL Years ALL Phases All Segments: 11,072**

PLANNING

MPO Project Num:	DT4276052
LRTP Ref.:	p. F-9
County:	MIAMI-DADE
Roadway ID:	
Lanes Exist:	0
Lanes Improved:	0
Lanes Added:	0
Project Length:	.000
District:	06

Project Description: **MIAMI-DADE MPO UPWP FY 2016/2017 & 2017/2018 PL**

Type of Work: **TRANSPORTATION PLANNING**

SIS or Non-SIS: **No**

Extra Description:

		Proposed Funding (in $000s)							
PHASE :	Funding Source	<2015	2014 - 2015	2015 - 2016	2016 - 2017	2017 - 2018	2018 - 2019	>2019	All Years
PLANNING	LF	0	0	0	434	434	0	0	869
PLANNING	PL	0	0	0	1,780	1,780	0	0	3,560
	Total	**0**	**0**	**0**	**2,214**	**2,214**	**0**	**0**	**4,429**

RESPONSIBLE AGENCY: **RESPONSIBLE AGENCY NOT AVAILABLE**

Item Segment TOTAL ALL Years ALL Phases: 4,429

Item Number: 427605 **Item TOTAL ALL Years ALL Phases All Segments: 11,072**

PLANNING

MPO Project Num:	DT4276053
LRTP Ref.:	p. F-9
County:	MIAMI-DADE
Roadway ID:	
Lanes Exist:	0
Lanes Improved:	0
Lanes Added:	0
Project Length:	.000
District:	06

Project Description: **MIAMI-DADE MPO UPWP FY 2018/2019 & 2019/2020**

Type of Work: **TRANSPORTATION PLANNING**

SIS or Non-SIS: **No**

Extra Description:

PHASE :	Funding Source	Proposed Funding (in $000s) <2015	2014 - 2015	2015 - 2016	2016 - 2017	2017 - 2018	2018 - 2019	>2019	All Years
PLANNING	PL	0	0	0	0	0	1,780	0	1,780
PLANNING	LF	0	0	0	0	0	434	0	434
	Total	**0**	**0**	**0**	**0**	**0**	**2,214**	**0**	**2,214**

RESPONSIBLE AGENCY: **RESPONSIBLE AGENCY NOT AVAILABLE**

Item Segment TOTAL ALL Years ALL Phases: 2,214

Item Number: 427605 **Item TOTAL ALL Years ALL Phases All Segments: 11,072**

MPO Project Num:	DT4280441
LRTP Ref.:	p. F-9
County:	MIAMI-DADE
Roadway ID:	
Lanes Exist:	0
Lanes Improved:	0
Lanes Added:	0
Project Length:	.000
District:	06

Project Description: **PLEMO OPERATING FUND NON-PROJECT SPECIFIC CONSULTANT TASKS**

Type of Work: **TRANSPORTATION PLANNING**

SIS or Non-SIS: **No**

Extra Description:

PHASE :	Funding Source	Proposed Funding (in $000s) <2015	2014 - 2015	2015 - 2016	2016 - 2017	2017 - 2018	2018 - 2019	>2019	All Years
PLANNING	D	357	133	133	133	133	133	0	1,021
	Total	**357**	**133**	**133**	**133**	**133**	**133**	**0**	**1,021**

RESPONSIBLE AGENCY: **MANAGED BY FDOT**

Item Segment TOTAL ALL Years ALL Phases: 1,021

Item Number: 428044 **Item TOTAL ALL Years ALL Phases All Segments: 1,021**

PLANNING

MPO Project Num:	DT4324511
LRTP Ref.:	p. F-9
County:	DIST/ST-WIDE
Roadway ID:	
Lanes Exist:	0
Lanes Improved:	0
Lanes Added:	0
Project Length:	.000
District:	06

Project Description: **DISTRICTWIDE PTO STUDIES CONSULTANT SERVICES**

Type of Work: **PTO STUDIES**

SIS or Non-SIS: **No**

Extra Description:

PHASE :	Funding Source	Proposed Funding (in $000s) <2015	2014 - 2015	2015 - 2016	2016 - 2017	2017 - 2018	2018 - 2019	>2019	All Years
PLANNING	D	0	0	0	150	224	224	0	598
	Total	**0**	**0**	**0**	**150**	**224**	**224**	**0**	**598**

RESPONSIBLE AGENCY: **MANAGED BY FDOT**

Item Segment TOTAL ALL Years ALL Phases: 598

Item Number: 432451 **Item TOTAL ALL Years ALL Phases All Segments: 2,348**

MPO Project Num:	DT4324512
LRTP Ref.:	p. F-9
County:	DIST/ST-WIDE
Roadway ID:	
Lanes Exist:	0
Lanes Improved:	0
Lanes Added:	0
Project Length:	.000
District:	06

Project Description: **DISTRICTWIDE FREIGHT LOGISTICS & PASSENGER OPS CONSULTANT SERVICES**

Type of Work: **PTO STUDIES**

SIS or Non-SIS: **No**

Extra Description:

PHASE :	Funding Source	Proposed Funding (in $000s) <2015	2014 - 2015	2015 - 2016	2016 - 2017	2017 - 2018	2018 - 2019	>2019	All Years
PLANNING	D	250	250	400	300	300	250	0	1,750
	Total	**250**	**250**	**400**	**300**	**300**	**250**	**0**	**1,750**

RESPONSIBLE AGENCY: **MANAGED BY FDOT**

Item Segment TOTAL ALL Years ALL Phases: 1,750

Item Number: 432451 **Item TOTAL ALL Years ALL Phases All Segments: 2,348**

PLANNING

MPO Project Num:	DT4330561
LRTP Ref.:	p. F-9
County:	DIST/ST-WIDE
Roadway ID:	
Lanes Exist:	0
Lanes Improved:	0
Lanes Added:	0
Project Length:	.000
District:	06

Project Description: **DISTRICTWIDE FREIGHT LOGISTICS & PAX CONSULTANT SERVICES**

Type of Work: **PTO STUDIES**

SIS or Non-SIS: **No**

Extra Description:

PHASE :	Funding Source	Proposed Funding (in $000s) <2015	2014 - 2015	2015 - 2016	2016 - 2017	2017 - 2018	2018 - 2019	>2019	All Years
PLANNING	D	0	225	550	450	275	250	0	1,750
	Total	**0**	**225**	**550**	**450**	**275**	**250**	**0**	**1,750**

RESPONSIBLE AGENCY: **MANAGED BY FDOT**

Item Segment TOTAL ALL Years ALL Phases: 1,750

Item Number: 433056 **Item TOTAL ALL Years ALL Phases All Segments: 3,500**

MPO Project Num:	DT4330562
LRTP Ref.:	p. F-9
County:	DIST/ST-WIDE
Roadway ID:	
Lanes Exist:	0
Lanes Improved:	0
Lanes Added:	0
Project Length:	.000
District:	06

Project Description: **DISTRICTWIDE FREIGHT LOGISTICS & PAX CONSULTANT SERVICES**

Type of Work: **PTO STUDIES**

SIS or Non-SIS: **No**

Extra Description:

PHASE :	Funding Source	Proposed Funding (in $000s) <2015	2014 - 2015	2015 - 2016	2016 - 2017	2017 - 2018	2018 - 2019	>2019	All Years
PLANNING	D	0	225	574	450	251	250	0	1,750
	Total	**0**	**225**	**574**	**450**	**251**	**250**	**0**	**1,750**

RESPONSIBLE AGENCY: **MANAGED BY FDOT**

Item Segment TOTAL ALL Years ALL Phases: 1,750

Item Number: 433056 **Item TOTAL ALL Years ALL Phases All Segments: 3,500**

PLANNING

MPO Project Num:	DT4330571
LRTP Ref.:	p. F-9
County:	DIST/ST-WIDE
Roadway ID:	
Lanes Exist:	0
Lanes Improved:	0
Lanes Added:	0
Project Length:	.000
District:	06

Project Description: **DISTRICTWIDE PUBLIC TRANSPORTATION CONSULTANT SERVICES**

Type of Work: **PTO STUDIES**

SIS or Non-SIS: **No**

Extra Description:

PHASE :	Funding Source	Proposed Funding (in $000s) <2015	2014 - 2015	2015 - 2016	2016 - 2017	2017 - 2018	2018 - 2019	>2019	All Years
PLANNING	D	0	0	0	100	300	300	0	700
RESPONSIBLE AGENCY: **MANAGED BY FDOT**	**Total**	**0**	**0**	**0**	**100**	**300**	**300**	**0**	**700**
PRELIMINARY ENGINEERING	DS	0	0	0	100	100	0	0	200
RESPONSIBLE AGENCY: **MANAGED BY FDOT**	**Total**	**0**	**0**	**0**	**100**	**100**	**0**	**0**	**200**

Item Segment TOTAL ALL Years ALL Phases: 900

Item Number: 433057 **Item TOTAL ALL Years ALL Phases All Segments: 1,600**

PLANNING

MPO Project Num:	DT4330572
LRTP Ref.:	p. F-9
County:	DIST/ST-WIDE
Roadway ID:	
Lanes Exist:	0
Lanes Improved:	0
Lanes Added:	0
Project Length:	.000
District:	06

Project Description: **DISTRICTWIDE PUBLIC TRANSPORTATION CONSULTANT SERVICES**

Type of Work: **PTO STUDIES**

SIS or Non-SIS: **No**

Extra Description:

PHASE :	Funding Source	<2015	2014 - 2015	2015 - 2016	2016 - 2017	2017 - 2018	2018 - 2019	>2019	All Years
		Proposed Funding (in $000s)							
PLANNING	D	0	0	0	200	300	200	0	700
	Total	**0**	**0**	**0**	**200**	**300**	**200**	**0**	**700**

RESPONSIBLE AGENCY: **MANAGED BY FDOT**

Item Segment TOTAL ALL Years ALL Phases: 700

Item Number: 433057 **Item TOTAL ALL Years ALL Phases All Segments: 1,600**

MPO Project Num:	DT4351401
LRTP Ref.:	p. F-9
County:	DIST/ST-WIDE
Roadway ID:	
Lanes Exist:	0
Lanes Improved:	0
Lanes Added:	0
Project Length:	.000
District:	06

Project Description: **DISTRICTWIDE FREIGHT LOGISTICS & PAX CONSULTANT SERVICES**

Type of Work: **PTO STUDIES**

SIS or Non-SIS: **No**

Extra Description:

PHASE :	Funding Source	<2015	2014 - 2015	2015 - 2016	2016 - 2017	2017 - 2018	2018 - 2019	>2019	All Years
		Proposed Funding (in $000s)							
PLANNING	D	0	212	112	112	400	676	0	1,513
	Total	**0**	**212**	**112**	**112**	**400**	**676**	**0**	**1,513**

RESPONSIBLE AGENCY: **MANAGED BY FDOT**

Item Segment TOTAL ALL Years ALL Phases: 1,513

Item Number: 435140 **Item TOTAL ALL Years ALL Phases All Segments: 1,513**

PLANNING

Yearly Total	56,744	7,479	8,132	8,437	8,705	8,636	0	98,134
		PLANNING		Totals			5 Year TIP Total	98,134

Public Transportation: AVIATION

MPO Project Num:	AP2539181
LRTP Ref.:	p. F-9
County:	DIST/ST-WIDE
Roadway ID:	
Lanes Exist:	0
Lanes Improved:	0
Lanes Added:	0
Project Length:	.000
District:	06

Project Description: **DISTRCTWIDE AVIATION ADMINISTRATION**

Type of Work: **PUBLIC TRANS IN-HOUSE SUPPORT**

SIS or Non-SIS: **No**

Extra Description:

PHASE :	Funding Source	Proposed Funding (in $000s) <2015	2014 - 2015	2015 - 2016	2016 - 2017	2017 - 2018	2018 - 2019	>2019	All Years
ADMINISTRATION	D	1,249	80	80	80	80	0	0	1,569
	Total	**1,249**	**80**	**80**	**80**	**80**	**0**	**0**	**1,569**

RESPONSIBLE AGENCY: **MANAGED BY FDOT**

Item Segment TOTAL ALL Years ALL Phases: 1,569

Item Number: 253918 **Item TOTAL ALL Years ALL Phases All Segments: 1,569**

MPO Project Num:	AP2543871
LRTP Ref.:	p. F-9
County:	DIST/ST-WIDE
Roadway ID:	
Lanes Exist:	0
Lanes Improved:	0
Lanes Added:	0
Project Length:	.000
District:	06

Project Description: **DISTRCTWIDE AVIATION GRANT MANAGEMENT**

Type of Work: **PUBLIC TRANS IN-HOUSE SUPPORT**

SIS or Non-SIS: **No**

Extra Description:

PHASE :	Funding Source	Proposed Funding (in $000s) <2015	2014 - 2015	2015 - 2016	2016 - 2017	2017 - 2018	2018 - 2019	>2019	All Years
OPERATIONS	D	347	30	25	30	30	0	0	462
	Total	**347**	**30**	**25**	**30**	**30**	**0**	**0**	**462**

RESPONSIBLE AGENCY: **MANAGED BY FDOT**

Item Segment TOTAL ALL Years ALL Phases: 462

Item Number: 254387 **Item TOTAL ALL Years ALL Phases All Segments: 462**

Public Transportation: AVIATION

MPO Project Num:	AP2543921
LRTP Ref.:	p. F-9
County:	DIST/ST-WIDE
Roadway ID:	
Lanes Exist:	0
Lanes Improved:	0
Lanes Added:	0
Project Length:	.000
District:	06

Project Description: **DISTRCTWIDE AVIATION SAFETY**

Type of Work: **PUBLIC TRANS IN-HOUSE SUPPORT**

SIS or Non-SIS: **No**

Extra Description:

		Proposed Funding (in $000s)							
PHASE :	Funding Source	<2015	2014 - 2015	2015 - 2016	2016 - 2017	2017 - 2018	2018 - 2019	>2019	All Years
OPERATIONS	D	83	35	0	0	0	0	0	118
	Total	**83**	**35**	**0**	**0**	**0**	**0**	**0**	**118**

RESPONSIBLE AGENCY: **MANAGED BY FDOT**

Item Segment TOTAL ALL Years ALL Phases: 118

Item Number: 254392 **Item TOTAL ALL Years ALL Phases All Segments: 118**

Public Transportation: AVIATION

MPO Project Num:	**AP4220351**
LRTP Ref.:	p. F-9
County:	MIAMI-DADE
Roadway ID:	
Lanes Exist:	0
Lanes Improved:	0
Lanes Added:	0
Project Length:	.000
District:	06

Project Description: **MIAMI-DADE AVIATION DEPARTMENT PARK SIX GARAGE**

Type of Work: **AVIATION REVENUE/OPERATIONAL**

SIS or Non-SIS: **Yes**

Extra Description:

		Proposed Funding (in $000s)							
PHASE :	Funding Source	<2015	2014 - 2015	2015 - 2016	2016 - 2017	2017 - 2018	2018 - 2019	>2019	All Years
CAPITAL	DPTO	0	0	2,396	4,398	0	0	0	6,793
CAPITAL	DS	0	0	0	3,332	0	0	0	3,332
CAPITAL	LF	0	0	26,605	26,195	0	0	0	52,800
	Total	**0**	**0**	**29,001**	**33,924**	**0**	**0**	**0**	**62,925**

RESPONSIBLE AGENCY: **RESPONSIBLE AGENCY NOT AVAILABLE**

Item Segment TOTAL ALL Years ALL Phases: 62,925

Item Number: 422035 **Item TOTAL ALL Years ALL Phases All Segments: 62,925**

Public Transportation: AVIATION

MPO Project Num:	AP4223171
LRTP Ref.:	p. F-9
County:	MIAMI-DADE
Roadway ID:	
Lanes Exist:	0
Lanes Improved:	0
Lanes Added:	0
Project Length:	.000
District:	06

Project Description: **OPALOCKA AIRPORT REHAB.RUNWAY 9L-27R, TWY & APRONS OPF AIRSIDE**

Type of Work: **AVIATION PRESERVATION PROJECT**

SIS or Non-SIS: **No**

Extra Description:

PHASE :	Funding Source	Proposed Funding (in $000s) <2015	2014 - 2015	2015 - 2016	2016 - 2017	2017 - 2018	2018 - 2019	>2019	All Years
CAPITAL	Local	1,148	0	0	0	0	0	0	1,148
CAPITAL	State 100%	1,148	0	0	0	0	0	0	1,148
	Total	**2,297**	**0**	**0**	**0**	**0**	**0**	**0**	**2,297**

RESPONSIBLE AGENCY: **RESPONSIBLE AGENCY NOT AVAILABLE**

Item Segment TOTAL ALL Years ALL Phases: 2,297

Item Number: 422317 **Item TOTAL ALL Years ALL Phases All Segments: 6,537**

Public Transportation: AVIATION

MPO Project Num:	AP4223172
LRTP Ref.:	p. F-9
County:	MIAMI-DADE
Roadway ID:	
Lanes Exist:	0
Lanes Improved:	0
Lanes Added:	0
Project Length:	.000
District:	06

Project Description: **OPALOCKA AIRPORT REHAB APRONS**

Type of Work: **AVIATION CAPACITY PROJECT**

SIS or Non-SIS: **No**

Extra Description:

		Proposed Funding (in $000s)							
PHASE :	Funding Source	<2015	2014 - 2015	2015 - 2016	2016 - 2017	2017 - 2018	2018 - 2019	>2019	All Years
CAPITAL	DPTO	0	855	0	0	0	0	0	855
CAPITAL	LF	1,265	1,005	0	0	0	0	0	2,270
CAPITAL	DDR	1,115	0	0	0	0	0	0	1,115
	Total	**2,380**	**1,860**	**0**	**0**	**0**	**0**	**0**	**4,240**

RESPONSIBLE AGENCY: **RESPONSIBLE AGENCY NOT AVAILABLE**

Item Segment TOTAL ALL Years ALL Phases: 4,240

Item Number: 422317 **Item TOTAL ALL Years ALL Phases All Segments: 6,537**

Public Transportation: AVIATION

MPO Project Num:	AP4227421
LRTP Ref.:	p. F-9
County:	MIAMI-DADE
Roadway ID:	
Lanes Exist:	0
Lanes Improved:	0
Lanes Added:	0
Project Length:	.000
District:	06

Project Description: **CITY OF MIAMI HELIPORT AT WATSON ISLAND (HELIPORT FACILITY)**

Type of Work: **AVIATION CAPACITY PROJECT**

SIS or Non-SIS: **No**

Extra Description:

		Proposed Funding (in $000s)							
PHASE :	Funding Source	<2015	2014 - 2015	2015 - 2016	2016 - 2017	2017 - 2018	2018 - 2019	>2019	All Years
CAPITAL	DPTO	0	0	0	1,096	0	0	0	1,096
CAPITAL	LF	0	0	0	1,096	0	0	0	1,096
	Total	**0**	**0**	**0**	**2,192**	**0**	**0**	**0**	**2,192**

RESPONSIBLE AGENCY: **RESPONSIBLE AGENCY NOT AVAILABLE**

Item Segment TOTAL ALL Years ALL Phases: 2,192

Item Number: 422742 **Item TOTAL ALL Years ALL Phases All Segments: 2,192**

Public Transportation: AVIATION

MPO Project Num:	AP4232902
LRTP Ref.:	p. F-9
County:	MIAMI-DADE
Roadway ID:	
Lanes Exist:	0
Lanes Improved:	0
Lanes Added:	0
Project Length:	.000
District:	06

Project Description: **MIAMI INT'L AIRPORT CONCOURSE H INTERNALIZATION**

Type of Work: **AVIATION CAPACITY PROJECT**

SIS or Non-SIS: **No**

Extra Description:

PHASE :	Funding Source	Proposed Funding (in $000s) <2015	2014 - 2015	2015 - 2016	2016 - 2017	2017 - 2018	2018 - 2019	>2019	All Years
CAPITAL	DPTO	0	5,441	0	0	1,950	4,001	0	11,392
CAPITAL	DS	0	1,783	0	0	0	0	0	1,783
CAPITAL	LF	0	7,428	0	0	1,950	4,001	0	13,379
CAPITAL	DDR	0	204	0	0	0	0	0	204
	Total	**0**	**14,856**	**0**	**0**	**3,900**	**8,003**	**0**	**26,759**

RESPONSIBLE AGENCY: **RESPONSIBLE AGENCY NOT AVAILABLE**

Item Segment TOTAL ALL Years ALL Phases: 26,759

Item Number: 423290 **Item TOTAL ALL Years ALL Phases All Segments: 50,476**

Public Transportation: AVIATION

MPO Project Num:	AP4232903
LRTP Ref.:	p. F-9
County:	MIAMI-DADE
Roadway ID:	
Lanes Exist:	0
Lanes Improved:	0
Lanes Added:	0
Project Length:	.000
District:	06

Project Description: **MIAMI INT'L AIRPORT GATE D1 AND D2 A 380 GATE MODIFICATION**

Type of Work: **AVIATION CAPACITY PROJECT**

SIS or Non-SIS: **Yes**

Extra Description:

		Proposed Funding (in $000s)							
PHASE :	Funding Source	<2015	2014 - 2015	2015 - 2016	2016 - 2017	2017 - 2018	2018 - 2019	>2019	All Years
CAPITAL	LF	0	2,500	0	0	0	0	0	2,500
CAPITAL	DS	0	2,500	0	0	0	0	0	2,500
	Total	**0**	**5,000**	**0**	**0**	**0**	**0**	**0**	**5,000**

RESPONSIBLE AGENCY: **RESPONSIBLE AGENCY NOT AVAILABLE**

Item Segment TOTAL ALL Years ALL Phases: 5,000

Item Number: 423290 **Item TOTAL ALL Years ALL Phases All Segments: 50,476**

Public Transportation: AVIATION

MPO Project Num:	AP4232904
LRTP Ref.:	p. F-9
County:	MIAMI-DADE
Roadway ID:	
Lanes Exist:	0
Lanes Improved:	0
Lanes Added:	0
Project Length:	.000
District:	06

Project Description: **MIAMI INT'L AIRPORT TERMINAL F GATE IMPRVMNTS F4, F6 & F8**

Type of Work: **AVIATION PRESERVATION PROJECT**

SIS or Non-SIS: **Yes**

Extra Description:

PHASE :	Funding Source	Proposed Funding (in $000s) <2015	2014 - 2015	2015 - 2016	2016 - 2017	2017 - 2018	2018 - 2019	>2019	All Years
CAPITAL	LF	0	1,745	0	0	0	7,540	0	9,285
CAPITAL	DDR	0	147	0	0	0	0	0	147
CAPITAL	DPTO	0	1,745	0	0	0	7,540	0	9,285
	Total	**0**	**3,636**	**0**	**0**	**0**	**15,081**	**0**	**18,717**

RESPONSIBLE AGENCY: **RESPONSIBLE AGENCY NOT AVAILABLE**

Item Segment TOTAL ALL Years ALL Phases: 18,717

Item Number: 423290 **Item TOTAL ALL Years ALL Phases All Segments: 50,476**

Public Transportation: AVIATION

MPO Project Num:	AP4258721
LRTP Ref.:	p. F-9
County:	MIAMI-DADE
Roadway ID:	
Lanes Exist:	0
Lanes Improved:	0
Lanes Added:	0
Project Length:	.000
District:	06

Project Description: **DADE-COLLIER AIRPORT REPLOCK ILS WITH MALSR RUNWAY 9**

Type of Work: **AVIATION CAPACITY PROJECT**

SIS or Non-SIS: **No**

Extra Description:

PHASE :	Funding Source	Proposed Funding (in $000s) <2015	2014 - 2015	2015 - 2016	2016 - 2017	2017 - 2018	2018 - 2019	>2019	All Years
CAPITAL	DDR	0	0	0	0	75	0	0	75
CAPITAL	LF	0	0	0	0	170	0	0	170
	Total	**0**	**0**	**0**	**0**	**245**	**0**	**0**	**245**

RESPONSIBLE AGENCY: **RESPONSIBLE AGENCY NOT AVAILABLE**

Item Segment TOTAL ALL Years ALL Phases: 245

Item Number: 425872 **Item TOTAL ALL Years ALL Phases All Segments: 245**

Public Transportation: AVIATION

MPO Project Num:	AP4258731
LRTP Ref.:	p. F-9
County:	MIAMI-DADE
Roadway ID:	
Lanes Exist:	0
Lanes Improved:	0
Lanes Added:	0
Project Length:	.000
District:	06

Project Description: **KENDALL TAMIAMI APT AIRFIELD ROTATING BEACON**

Type of Work: **AVIATION CAPACITY PROJECT**

SIS or Non-SIS: **No**

Extra Description:

PHASE :	Funding Source	Proposed Funding (in $000s) <2015	2014 - 2015	2015 - 2016	2016 - 2017	2017 - 2018	2018 - 2019	>2019	All Years
CAPITAL	DDR	0	0	0	0	38	0	0	38
CAPITAL	DPTO	0	0	0	0	92	0	0	92
CAPITAL	LF	0	0	0	0	130	0	0	130
	Total	**0**	**0**	**0**	**0**	**260**	**0**	**0**	**260**

RESPONSIBLE AGENCY: **RESPONSIBLE AGENCY NOT AVAILABLE**

Item Segment TOTAL ALL Years ALL Phases: 260

Item Number: 425873 **Item TOTAL ALL Years ALL Phases All Segments: 260**

Public Transportation: AVIATION

MPO Project Num:	AP4277541
LRTP Ref.:	p. F-9
County:	MIAMI-DADE
Roadway ID:	
Lanes Exist:	0
Lanes Improved:	0
Lanes Added:	0
Project Length:	.000
District:	06

Project Description: **DADE-COLLIER AIRPORT RESTRIPING OF PAVEMENT MARKINGS**

Type of Work: **AVIATION PRESERVATION PROJECT**

SIS or Non-SIS: **No**

Extra Description:

		Proposed Funding (in $000s)							
PHASE :	Funding Source	<2015	2014 - 2015	2015 - 2016	2016 - 2017	2017 - 2018	2018 - 2019	>2019	All Years
CAPITAL	DPTO	0	13	0	0	0	0	0	13
CAPITAL	LF	0	13	0	0	0	0	0	13
	Total	**0**	**25**	**0**	**0**	**0**	**0**	**0**	**25**

RESPONSIBLE AGENCY: **RESPONSIBLE AGENCY NOT AVAILABLE**

Item Segment TOTAL ALL Years ALL Phases: 25

Item Number: 427754 **Item TOTAL ALL Years ALL Phases All Segments: 25**

Public Transportation: AVIATION

MPO Project Num:	AP4277561
LRTP Ref.:	p. F-9
County:	MIAMI-DADE
Roadway ID:	
Lanes Exist:	0
Lanes Improved:	0
Lanes Added:	0
Project Length:	.000
District:	06

Project Description: **HOMESTEAD GENERAL X-51 SECURITY PROJECT**

Type of Work: **AVIATION SECURITY PROJECT**

SIS or Non-SIS: **No**

Extra Description:

		Proposed Funding (in $000s)							
PHASE :	Funding Source	<2015	2014 - 2015	2015 - 2016	2016 - 2017	2017 - 2018	2018 - 2019	>2019	All Years
CAPITAL	DPTO	0	765	0	0	0	459	0	1,223
CAPITAL	LF	0	153	0	0	0	153	0	306
	Total	**0**	**917**	**0**	**0**	**0**	**612**	**0**	**1,529**

RESPONSIBLE AGENCY: **RESPONSIBLE AGENCY NOT AVAILABLE**

Item Segment TOTAL ALL Years ALL Phases: 1,529

Item Number: 427756 **Item TOTAL ALL Years ALL Phases All Segments: 1,529**

Public Transportation: AVIATION

MPO Project Num:	AP4277581
LRTP Ref.:	p. F-9
County:	MIAMI-DADE
Roadway ID:	
Lanes Exist:	0
Lanes Improved:	0
Lanes Added:	0
Project Length:	.000
District:	06

Project Description: **MIAMI INT'L AIRPORT CONCOURSE E SATELLITE IMPROVEMENTS**

Type of Work: **AVIATION PRESERVATION PROJECT**

SIS or Non-SIS: **Yes**

Extra Description:

PHASE :	Funding Source	Proposed Funding (in $000s) <2015	2014 - 2015	2015 - 2016	2016 - 2017	2017 - 2018	2018 - 2019	>2019	All Years
CAPITAL	DPTO	0	4,561	0	0	3,500	0	0	8,061
CAPITAL	LF	0	6,861	0	0	5,750	0	0	12,611
CAPITAL	DDR	0	50	0	0	0	0	0	50
	Total	**0**	**11,472**	**0**	**0**	**9,250**	**0**	**0**	**20,722**

RESPONSIBLE AGENCY: **RESPONSIBLE AGENCY NOT AVAILABLE**

Item Segment TOTAL ALL Years ALL Phases: 20,722

Item Number: 427758 **Item TOTAL ALL Years ALL Phases All Segments: 20,722**

Public Transportation: AVIATION

MPO Project Num:	AP4292671
LRTP Ref.:	p. F-9
County:	MIAMI-DADE
Roadway ID:	
Lanes Exist:	0
Lanes Improved:	0
Lanes Added:	0
Project Length:	.000
District:	06

Project Description: **HOMESTEAD GENERAL RUNWAY 18/36 REHABILITATION**

Type of Work: **AVIATION CAPACITY PROJECT**

SIS or Non-SIS: **No**

Extra Description:

PHASE :	Funding Source	Proposed Funding (in $000s) <2015	2014 - 2015	2015 - 2016	2016 - 2017	2017 - 2018	2018 - 2019	>2019	All Years
CAPITAL	DPTO	0	0	0	277	0	0	0	277
CAPITAL	LF	0	0	0	277	0	0	0	277
	Total	**0**	**0**	**0**	**555**	**0**	**0**	**0**	**555**

RESPONSIBLE AGENCY: **RESPONSIBLE AGENCY NOT AVAILABLE**

Item Segment TOTAL ALL Years ALL Phases: 555

Item Number: 429267 **Item TOTAL ALL Years ALL Phases All Segments: 555**

Public Transportation: AVIATION

MPO Project Num:	AP4292681
LRTP Ref.:	p. F-9
County:	MIAMI-DADE
Roadway ID:	
Lanes Exist:	0
Lanes Improved:	0
Lanes Added:	0
Project Length:	.000
District:	06

Project Description: **OPALOCKA EXECUTIVE OPF TAXIWAY REPAIR**

Type of Work: **AVIATION PRESERVATION PROJECT**

SIS or Non-SIS: **No**

Extra Description:

PHASE :	Funding Source	Proposed Funding (in $000s) <2015	2014 - 2015	2015 - 2016	2016 - 2017	2017 - 2018	2018 - 2019	>2019	All Years
CAPITAL	DPTO	0	0	138	0	0	0	0	138
CAPITAL	LF	0	0	138	0	0	0	0	138
	Total	**0**	**0**	**275**	**0**	**0**	**0**	**0**	**275**

RESPONSIBLE AGENCY: **RESPONSIBLE AGENCY NOT AVAILABLE**

Item Segment TOTAL ALL Years ALL Phases: 275

Item Number: 429268 **Item TOTAL ALL Years ALL Phases All Segments: 275**

Public Transportation: AVIATION

MPO Project Num:	AP4292691
LRTP Ref.:	p. F-9
County:	MIAMI-DADE
Roadway ID:	
Lanes Exist:	0
Lanes Improved:	0
Lanes Added:	0
Project Length:	.000
District:	06

Project Description: **MIAMI INT'L AIRPORT CENTRAL TERMINAL IMPROVEMENTS**

Type of Work: **AVIATION CAPACITY PROJECT**

SIS or Non-SIS: **Yes**

Extra Description:

PHASE :	Funding Source	Proposed Funding (in $000s) <2015	2014 - 2015	2015 - 2016	2016 - 2017	2017 - 2018	2018 - 2019	>2019	All Years
CAPITAL	LF	0	0	0	0	307	5,975	0	6,282
CAPITAL	DDR	0	0	0	0	307	975	0	1,282
CAPITAL	DPTO	0	0	0	0	0	5,000	0	5,000
CAPITAL	DS	0	0	0	0	290	0	0	290
	Total	**0**	**0**	**0**	**0**	**904**	**11,950**	**0**	**12,854**

RESPONSIBLE AGENCY: **RESPONSIBLE AGENCY NOT AVAILABLE**

Item Segment TOTAL ALL Years ALL Phases: 12,854

Item Number: 429269 **Item TOTAL ALL Years ALL Phases All Segments: 12,854**

Public Transportation: AVIATION

MPO Project Num:	**AP4292701**
LRTP Ref.:	p. F-9
County:	MIAMI-DADE
Roadway ID:	
Lanes Exist:	0
Lanes Improved:	0
Lanes Added:	0
Project Length:	.000
District:	06

Project Description: **MIAMI INT'L AIRPORT LOWER VEHICLE DRIVE VENTILATION**

Type of Work: **AVIATION CAPACITY PROJECT**

SIS or Non-SIS: **Yes**

Extra Description:

		Proposed Funding (in $000s)							
PHASE :	Funding Source	<2015	2014 - 2015	2015 - 2016	2016 - 2017	2017 - 2018	2018 - 2019	>2019	All Years
CAPITAL	LF	0	0	0	1,000	0	0	0	1,000
CAPITAL	DPTO	0	0	0	901	0	0	0	901
CAPITAL	DS	0	0	0	99	0	0	0	99
	Total	**0**	**0**	**0**	**2,000**	**0**	**0**	**0**	**2,000**

RESPONSIBLE AGENCY: **RESPONSIBLE AGENCY NOT AVAILABLE**

Item Segment TOTAL ALL Years ALL Phases: 2,000

Item Number: 429270 **Item TOTAL ALL Years ALL Phases All Segments: 2,000**

Public Transportation: AVIATION

MPO Project Num:	AP4292711
LRTP Ref.:	p. F-9
County:	MIAMI-DADE
Roadway ID:	
Lanes Exist:	0
Lanes Improved:	0
Lanes Added:	0
Project Length:	.000
District:	06

Project Description: **MIAMI INT'L AIRPORT PERIMETER ROAD WIDENING & REALIGNMENT**

Type of Work: **AVIATION CAPACITY PROJECT**

SIS or Non-SIS: **Yes**

Extra Description:

PHASE :	Funding Source	Proposed Funding (in $000s) <2015	2014 - 2015	2015 - 2016	2016 - 2017	2017 - 2018	2018 - 2019	>2019	All Years
CAPITAL	DDR	0	0	100	0	0	0	0	100
CAPITAL	DS	0	0	0	1,160	0	0	0	1,160
CAPITAL	DPTO	0	0	0	2,704	0	0	0	2,704
CAPITAL	LF	0	0	100	3,864	5,536	5,000	0	14,500
CAPITAL	GMR	0	0	0	0	5,536	5,000	0	10,536
	Total	**0**	**0**	**200**	**7,728**	**11,072**	**10,000**	**0**	**29,000**

RESPONSIBLE AGENCY: **RESPONSIBLE AGENCY NOT AVAILABLE**

Item Segment TOTAL ALL Years ALL Phases: 29,000

Item Number: 429271 **Item TOTAL ALL Years ALL Phases All Segments: 30,501**

Public Transportation: AVIATION

MPO Project Num:	AP4292712
LRTP Ref.:	p. F-9
County:	MIAMI-DADE
Roadway ID:	87000606
Lanes Exist:	2
Lanes Improved:	2
Lanes Added:	0
Project Length:	1.200
District:	06

Project Description: **PERIMETER ROAD FROM NW 57 AVENUE TO NW 18 STREET**

Type of Work: **PD&E/EMO STUDY**

SIS or Non-SIS: **No**

Extra Description:

PHASE :	Funding Source	Proposed Funding (in $000s) <2015	2014 - 2015	2015 - 2016	2016 - 2017	2017 - 2018	2018 - 2019	>2019	All Years
P D & E		1	0	0	0	0	0	0	1
	Total	**1**	**0**	**0**	**0**	**0**	**0**	**0**	**1**

RESPONSIBLE AGENCY: **MANAGED BY FDOT**

Item Segment TOTAL ALL Years ALL Phases: 1

Item Number: 429271 Item TOTAL ALL Years ALL Phases All Segments: 30,501

MPO Project Num:	AP4292713
LRTP Ref.:	p. F-9
County:	MIAMI-DADE
Roadway ID:	
Lanes Exist:	0
Lanes Improved:	0
Lanes Added:	0
Project Length:	.000
District:	06

Project Description: **MIAMI DADE AVIATION PLANNING STUDY**

Type of Work: **AVIATION REVENUE/OPERATIONAL**

SIS or Non-SIS: **Yes**

Extra Description:

PHASE :	Funding Source	Proposed Funding (in $000s) <2015	2014 - 2015	2015 - 2016	2016 - 2017	2017 - 2018	2018 - 2019	>2019	All Years
CAPITAL	LF	0	750	0	0	0	0	0	750
CAPITAL	DPTO	0	750	0	0	0	0	0	750
	Total	**0**	**1,500**	**0**	**0**	**0**	**0**	**0**	**1,500**

RESPONSIBLE AGENCY: **RESPONSIBLE AGENCY NOT AVAILABLE**

Item Segment TOTAL ALL Years ALL Phases: 1,500

Item Number: 429271 Item TOTAL ALL Years ALL Phases All Segments: 30,501

Public Transportation: AVIATION

MPO Project Num:	AP4292721
LRTP Ref.:	p. F-9
County:	MIAMI-DADE
Roadway ID:	
Lanes Exist:	0
Lanes Improved:	0
Lanes Added:	0
Project Length:	.000
District:	06

Project Description: **MIAMI INT'L AIRPORT UPGRADE TERMINAL PLB TO 400 H2**

Type of Work: **AVIATION CAPACITY PROJECT**

SIS or Non-SIS: **Yes**

Extra Description:

PHASE :	Funding Source	Proposed Funding (in $000s) <2015	2014 - 2015	2015 - 2016	2016 - 2017	2017 - 2018	2018 - 2019	>2019	All Years
CAPITAL	LF	0	1,985	1,563	0	1,000	0	0	4,547
CAPITAL	DPTO	0	1,985	1,563	0	1,000	0	0	4,547
	Total	**0**	**3,969**	**3,125**	**0**	**2,000**	**0**	**0**	**9,094**

RESPONSIBLE AGENCY: **RESPONSIBLE AGENCY NOT AVAILABLE**

Item Segment TOTAL ALL Years ALL Phases: 9,094

Item Number: 429272 **Item TOTAL ALL Years ALL Phases All Segments: 9,094**

Public Transportation: AVIATION

MPO Project Num:	AP4294671
LRTP Ref.:	p. F-9
County:	MIAMI-DADE
Roadway ID:	
Lanes Exist:	0
Lanes Improved:	0
Lanes Added:	0
Project Length:	.000
District:	06

Project Description: **MIAMI INT'L AIRPORT NORTH TERMINAL LIFE SAFETY**

Type of Work: **AVIATION PRESERVATION PROJECT**

SIS or Non-SIS: **Yes**

Extra Description:

PHASE :	Funding Source	Proposed Funding (in $000s) <2015	2014 - 2015	2015 - 2016	2016 - 2017	2017 - 2018	2018 - 2019	>2019	All Years
CAPITAL	DPTO	0	0	3,125	0	0	0	0	3,125
CAPITAL	LF	0	0	3,125	0	0	0	0	3,125
	Total	**0**	**0**	**6,250**	**0**	**0**	**0**	**0**	**6,250**

RESPONSIBLE AGENCY: **RESPONSIBLE AGENCY NOT AVAILABLE**

Item Segment TOTAL ALL Years ALL Phases: 6,250

Item Number: 429467 **Item TOTAL ALL Years ALL Phases All Segments: 6,250**

Public Transportation: AVIATION

MPO Project Num:	**AP4295291**
LRTP Ref.:	p. F-9
County:	MIAMI-DADE
Roadway ID:	
Lanes Exist:	0
Lanes Improved:	0
Lanes Added:	0
Project Length:	.000
District:	06

Project Description: **HOMESTEAD GENERAL HST - EIS FOR RUNWAY 18/36 EXTENSION**

Type of Work: **AVIATION CAPACITY PROJECT**

SIS or Non-SIS: **No**

Extra Description:

		Proposed Funding (in $000s)							
PHASE :	Funding Source	<2015	2014 - 2015	2015 - 2016	2016 - 2017	2017 - 2018	2018 - 2019	>2019	All Years
CAPITAL	DPTO	0	0	100	0	0	0	0	100
CAPITAL	LF	0	0	100	0	0	0	0	100
	Total	**0**	**0**	**200**	**0**	**0**	**0**	**0**	**200**

RESPONSIBLE AGENCY: **RESPONSIBLE AGENCY NOT AVAILABLE**

Item Segment TOTAL ALL Years ALL Phases: 200

Item Number: 429529 **Item TOTAL ALL Years ALL Phases All Segments: 200**

Public Transportation: AVIATION

MPO Project Num:	**AP4295301**
LRTP Ref.:	p. F-9
County:	MIAMI-DADE
Roadway ID:	
Lanes Exist:	0
Lanes Improved:	0
Lanes Added:	0
Project Length:	.000
District:	06

Project Description: **MIAMI-DADE AVIATION GPS LANDING SYSTEM MIA, TMB, AND OPF**

Type of Work: **AVIATION CAPACITY PROJECT**

SIS or Non-SIS: **Yes**

Extra Description:

		Proposed Funding (in $000s)							
PHASE :	Funding Source	<2015	2014 - 2015	2015 - 2016	2016 - 2017	2017 - 2018	2018 - 2019	>2019	All Years
CAPITAL	DPTO	0	0	344	0	0	0	0	344
CAPITAL	LF	0	0	2,406	0	0	0	0	2,406
	Total	**0**	**0**	**2,750**	**0**	**0**	**0**	**0**	**2,750**

RESPONSIBLE AGENCY: **RESPONSIBLE AGENCY NOT AVAILABLE**

Item Segment TOTAL ALL Years ALL Phases: 2,750

Item Number: 429530 **Item TOTAL ALL Years ALL Phases All Segments: 2,750**

Public Transportation: AVIATION

MPO Project Num:	AP4295311
LRTP Ref.:	p. F-9
County:	MIAMI-DADE
Roadway ID:	
Lanes Exist:	0
Lanes Improved:	0
Lanes Added:	0
Project Length:	.000
District:	06

Project Description: **MIAMI INT'L AIRPORT TERMINAL ROOF DRAINS, REROOFING AND SCUPPERS**

Type of Work: **AVIATION CAPACITY PROJECT**

SIS or Non-SIS: **Yes**

Extra Description:

PHASE :	Funding Source	Proposed Funding (in $000s) <2015	2014 - 2015	2015 - 2016	2016 - 2017	2017 - 2018	2018 - 2019	>2019	All Years
CAPITAL	DDR	0	0	163	0	0	0	0	163
CAPITAL	LF	0	1,892	8,904	2,377	6,454	0	0	19,627
CAPITAL	DPTO	0	1,892	8,742	2,000	6,164	0	0	18,797
CAPITAL	DS	0	0	0	377	290	0	0	667
	Total	**0**	**3,783**	**17,808**	**4,754**	**12,908**	**0**	**0**	**39,254**

RESPONSIBLE AGENCY: **RESPONSIBLE AGENCY NOT AVAILABLE**

Item Segment TOTAL ALL Years ALL Phases: 39,254

Item Number: 429531 **Item TOTAL ALL Years ALL Phases All Segments: 39,254**

Public Transportation: AVIATION

MPO Project Num:	AP4295321
LRTP Ref.:	p. F-9
County:	MIAMI-DADE
Roadway ID:	
Lanes Exist:	0
Lanes Improved:	0
Lanes Added:	0
Project Length:	.000
District:	06

Project Description: **MIAMI INT'L AIRPORT FUEL TANKER PARKING FACILITY**

Type of Work: **AVIATION CAPACITY PROJECT**

SIS or Non-SIS: **Yes**

Extra Description:

PHASE :	Funding Source	Proposed Funding (in $000s) <2015	2014 - 2015	2015 - 2016	2016 - 2017	2017 - 2018	2018 - 2019	>2019	All Years
CAPITAL	DPTO	0	0	750	0	0	0	0	750
CAPITAL	LF	0	0	5,250	0	0	0	0	5,250
	Total	**0**	**0**	**6,000**	**0**	**0**	**0**	**0**	**6,000**

RESPONSIBLE AGENCY: **RESPONSIBLE AGENCY NOT AVAILABLE**

Item Segment TOTAL ALL Years ALL Phases: 6,000

Item Number: 429532 **Item TOTAL ALL Years ALL Phases All Segments: 6,000**

Public Transportation: AVIATION

MPO Project Num:	AP4295332
LRTP Ref.:	p. F-9
County:	MIAMI-DADE
Roadway ID:	
Lanes Exist:	0
Lanes Improved:	0
Lanes Added:	0
Project Length:	.000
District:	06

Project Description: **MIAMI INT'L AIRPORT TAXIWAY T REHABILITATION**

Type of Work: **AVIATION PRESERVATION PROJECT**

SIS or Non-SIS: **Yes**

Extra Description:

PHASE :	Funding Source	Proposed Funding (in $000s) <2015	2014 - 2015	2015 - 2016	2016 - 2017	2017 - 2018	2018 - 2019	>2019	All Years
CAPITAL	DDR	0	0	150	0	0	0	0	150
CAPITAL	DPTO	0	0	500	0	0	0	0	500
CAPITAL	LF	0	0	650	0	0	0	0	650
	Total	**0**	**0**	**1,300**	**0**	**0**	**0**	**0**	**1,300**

RESPONSIBLE AGENCY: **RESPONSIBLE AGENCY NOT AVAILABLE**

Item Segment TOTAL ALL Years ALL Phases: 1,300

Item Number: 429533 **Item TOTAL ALL Years ALL Phases All Segments: 2,550**

Public Transportation: AVIATION

MPO Project Num:	**AP4295333**
LRTP Ref.:	p. F-9
County:	MIAMI-DADE
Roadway ID:	
Lanes Exist:	0
Lanes Improved:	0
Lanes Added:	0
Project Length:	.000
District:	06

Project Description: **MIAMI INT'L AIRPORT TAXIWAY S REHABILITATION**

Type of Work: **AVIATION PRESERVATION PROJECT**

SIS or Non-SIS: **Yes**

Extra Description:

PHASE :	Funding Source	Proposed Funding (in $000s) <2015	2014 - 2015	2015 - 2016	2016 - 2017	2017 - 2018	2018 - 2019	>2019	All Years
CAPITAL	LF	0	0	650	0	0	0	0	650
CAPITAL	DDR	0	0	225	0	0	0	0	225
CAPITAL	DPTO	0	0	375	0	0	0	0	375
	Total	**0**	**0**	**1,250**	**0**	**0**	**0**	**0**	**1,250**

RESPONSIBLE AGENCY: **RESPONSIBLE AGENCY NOT AVAILABLE**

Item Segment TOTAL ALL Years ALL Phases: 1,250

Item Number: 429533 **Item TOTAL ALL Years ALL Phases All Segments: 2,550**

Public Transportation: AVIATION

MPO Project Num:	AP4295342
LRTP Ref.:	p. F-9
County:	MIAMI-DADE
Roadway ID:	
Lanes Exist:	0
Lanes Improved:	0
Lanes Added:	0
Project Length:	.000
District:	06

Project Description: **MIAMI INT'L AIRPORT E AND F TAXIWAY AND APRON REHAB**

Type of Work: **AVIATION PRESERVATION PROJECT**

SIS or Non-SIS: **Yes**

Extra Description:

		Proposed Funding (in $000s)							
PHASE :	Funding Source	<2015	2014 - 2015	2015 - 2016	2016 - 2017	2017 - 2018	2018 - 2019	>2019	All Years
CAPITAL	DDR	0	0	250	0	0	0	0	250
CAPITAL	DPTO	0	0	375	0	0	0	0	375
CAPITAL	LF	0	0	625	0	0	0	0	625
	Total	**0**	**0**	**1,250**	**0**	**0**	**0**	**0**	**1,250**

RESPONSIBLE AGENCY: **RESPONSIBLE AGENCY NOT AVAILABLE**

Item Segment TOTAL ALL Years ALL Phases: 1,250

Item Number: 429534 **Item TOTAL ALL Years ALL Phases All Segments: 1,250**

Public Transportation: AVIATION

MPO Project Num:	AP4311271
LRTP Ref.:	p. F-9
County:	MIAMI-DADE
Roadway ID:	
Lanes Exist:	0
Lanes Improved:	0
Lanes Added:	0
Project Length:	.000
District:	06

Project Description: **HOMESTEAD GENERAL RUNWAY 18/36 PAVEMENT REHABILITATION**

Type of Work: **AVIATION PRESERVATION PROJECT**

SIS or Non-SIS: **No**

Extra Description:

PHASE :	Funding Source	Proposed Funding (in $000s) <2015	2014 - 2015	2015 - 2016	2016 - 2017	2017 - 2018	2018 - 2019	>2019	All Years
CAPITAL	DPTO	0	0	0	377	0	0	0	377
CAPITAL	LF	0	0	0	377	0	0	0	377
	Total	**0**	**0**	**0**	**755**	**0**	**0**	**0**	**755**

RESPONSIBLE AGENCY: **RESPONSIBLE AGENCY NOT AVAILABLE**

Item Segment TOTAL ALL Years ALL Phases: 755

Item Number: 431127 **Item TOTAL ALL Years ALL Phases All Segments: 1,555**

Public Transportation: AVIATION

MPO Project Num:	AP4311272
LRTP Ref.:	p. F-9
County:	MIAMI-DADE
Roadway ID:	
Lanes Exist:	0
Lanes Improved:	0
Lanes Added:	0
Project Length:	.000
District:	06

Project Description: **HOMESTEAD GENERAL OVERHALL SEGMENTED CIRCLE**

Type of Work: **AVIATION SAFETY PROJECT**

SIS or Non-SIS: **No**

Extra Description:

PHASE :	Funding Source	Proposed Funding (in $000s) <2015	2014 - 2015	2015 - 2016	2016 - 2017	2017 - 2018	2018 - 2019	>2019	All Years
CAPITAL	DPTO	0	0	0	400	0	0	0	400
CAPITAL	LF	0	0	0	400	0	0	0	400
	Total	**0**	**0**	**0**	**800**	**0**	**0**	**0**	**800**

RESPONSIBLE AGENCY: **RESPONSIBLE AGENCY NOT AVAILABLE**

Item Segment TOTAL ALL Years ALL Phases: 800

Item Number: 431127 **Item TOTAL ALL Years ALL Phases All Segments: 1,555**

Public Transportation: AVIATION

MPO Project Num:	**AP4311301**
LRTP Ref.:	p. F-9
County:	MIAMI-DADE
Roadway ID:	
Lanes Exist:	0
Lanes Improved:	0
Lanes Added:	0
Project Length:	.000
District:	06

Project Description: **KENDALL TAMIAMI APT PAVE SHOULDERS FOR RUNWAY 9L/27R**

Type of Work: **AVIATION PRESERVATION PROJECT**

SIS or Non-SIS: **No**

Extra Description:

		Proposed Funding (in $000s)							
PHASE :	Funding Source	<2015	2014 - 2015	2015 - 2016	2016 - 2017	2017 - 2018	2018 - 2019	>2019	All Years
CAPITAL	DPTO	0	0	0	650	0	0	0	650
CAPITAL	LF	0	0	0	163	0	0	0	163
	Total	**0**	**0**	**0**	**813**	**0**	**0**	**0**	**813**

RESPONSIBLE AGENCY: **RESPONSIBLE AGENCY NOT AVAILABLE**

Item Segment TOTAL ALL Years ALL Phases: 813

Item Number: 431130 **Item TOTAL ALL Years ALL Phases All Segments: 3,600**

Public Transportation: AVIATION

MPO Project Num:	**AP4311302**
LRTP Ref.:	p. F-9
County:	MIAMI-DADE
Roadway ID:	
Lanes Exist:	0
Lanes Improved:	0
Lanes Added:	0
Project Length:	.000
District:	06

Project Description: **KENDALL TAMIAMI APT EXTEND TAXIWAY H (27L)**

Type of Work: **AVIATION PRESERVATION PROJECT**

SIS or Non-SIS: **No**

Extra Description:

		Proposed Funding (in $000s)							
PHASE :	Funding Source	<2015	2014 - 2015	2015 - 2016	2016 - 2017	2017 - 2018	2018 - 2019	>2019	All Years
CAPITAL	DPTO	0	0	0	1,230	0	0	0	1,230
CAPITAL	LF	0	0	0	308	0	0	0	308
	Total	**0**	**0**	**0**	**1,538**	**0**	**0**	**0**	**1,538**

RESPONSIBLE AGENCY: **RESPONSIBLE AGENCY NOT AVAILABLE**

Item Segment TOTAL ALL Years ALL Phases: 1,538

Item Number: 431130 **Item TOTAL ALL Years ALL Phases All Segments: 3,600**

Public Transportation: AVIATION

MPO Project Num:	**AP4311303**
LRTP Ref.:	p. F-9
County:	MIAMI-DADE
Roadway ID:	
Lanes Exist:	0
Lanes Improved:	0
Lanes Added:	0
Project Length:	.000
District:	06

Project Description: **KENDALL TAMIAMI APT ENLARGE THE CBP AIRCRAFT RAMP**

Type of Work: **AVIATION PRESERVATION PROJECT**

SIS or Non-SIS: **No**

Extra Description:

PHASE :	Funding Source	Proposed Funding (in $000s) <2015	2014 - 2015	2015 - 2016	2016 - 2017	2017 - 2018	2018 - 2019	>2019	All Years
CAPITAL	DPTO	0	0	0	500	0	0	0	500
CAPITAL	LF	0	0	0	125	0	0	0	125
	Total	**0**	**0**	**0**	**625**	**0**	**0**	**0**	**625**

RESPONSIBLE AGENCY: **RESPONSIBLE AGENCY NOT AVAILABLE**

Item Segment TOTAL ALL Years ALL Phases: 625

Item Number: 431130 **Item TOTAL ALL Years ALL Phases All Segments: 3,600**

Public Transportation: AVIATION

MPO Project Num:	**AP4311304**
LRTP Ref.:	p. F-9
County:	MIAMI-DADE
Roadway ID:	
Lanes Exist:	0
Lanes Improved:	0
Lanes Added:	0
Project Length:	.000
District:	06

Project Description: **KENDALL TAMIAMI APT AIRCRAFT RESCUE & FIRE FIGHTING EQUIPMENT**

Type of Work: **AVIATION PRESERVATION PROJECT**

SIS or Non-SIS: **No**

Extra Description:

		Proposed Funding (in $000s)							
PHASE :	Funding Source	<2015	2014 - 2015	2015 - 2016	2016 - 2017	2017 - 2018	2018 - 2019	>2019	All Years
CAPITAL	LF	0	0	0	125	0	0	0	125
CAPITAL	DPTO	0	0	0	500	0	0	0	500
	Total	**0**	**0**	**0**	**625**	**0**	**0**	**0**	**625**

RESPONSIBLE AGENCY: **RESPONSIBLE AGENCY NOT AVAILABLE**

Item Segment TOTAL ALL Years ALL Phases: 625

Item Number: 431130 **Item TOTAL ALL Years ALL Phases All Segments: 3,600**

Public Transportation: AVIATION

MPO Project Num:	AP4312291
LRTP Ref.:	p. F-9
County:	MIAMI-DADE
Roadway ID:	
Lanes Exist:	0
Lanes Improved:	0
Lanes Added:	0
Project Length:	.000
District:	06

Project Description: **MIAMI INT'L AIRPORT NORTHEAST APRON AND DRAINAGE IMPROVEMENTS**

Type of Work: **AVIATION PRESERVATION PROJECT**

SIS or Non-SIS: **Yes**

Extra Description:

		Proposed Funding (in $000s)							
PHASE :	Funding Source	<2015	2014 - 2015	2015 - 2016	2016 - 2017	2017 - 2018	2018 - 2019	>2019	All Years
CAPITAL	DDR	0	0	975	0	0	0	0	975
CAPITAL	DPTO	0	0	0	60	0	0	0	60
CAPITAL	LF	0	0	975	60	0	0	0	1,035
	Total	**0**	**0**	**1,950**	**120**	**0**	**0**	**0**	**2,070**

RESPONSIBLE AGENCY: **RESPONSIBLE AGENCY NOT AVAILABLE**

Item Segment TOTAL ALL Years ALL Phases: 2,070

Item Number: 431229 **Item TOTAL ALL Years ALL Phases All Segments: 3,070**

Public Transportation: AVIATION

MPO Project Num:	AP4312292
LRTP Ref.:	p. F-9
County:	MIAMI-DADE
Roadway ID:	
Lanes Exist:	0
Lanes Improved:	0
Lanes Added:	0
Project Length:	.000
District:	06

Project Description: **MIAMI INT'L AIRPORT CENTRAL BASE PAVEMENT REHABILITATION**

Type of Work: **AVIATION PRESERVATION PROJECT**

SIS or Non-SIS: **Yes**

Extra Description:

PHASE :	Funding Source	Proposed Funding (in $000s) <2015	2014 - 2015	2015 - 2016	2016 - 2017	2017 - 2018	2018 - 2019	>2019	All Years
CAPITAL	DPTO	0	0	0	500	0	0	0	500
CAPITAL	LF	0	0	0	500	0	0	0	500
	Total	**0**	**0**	**0**	**1,000**	**0**	**0**	**0**	**1,000**

RESPONSIBLE AGENCY: **RESPONSIBLE AGENCY NOT AVAILABLE**

Item Segment TOTAL ALL Years ALL Phases: 1,000

Item Number: 431229 **Item TOTAL ALL Years ALL Phases All Segments: 3,070**

Public Transportation: AVIATION

MPO Project Num:	AP4333711
LRTP Ref.:	p. F-9
County:	MIAMI-DADE
Roadway ID:	
Lanes Exist:	0
Lanes Improved:	0
Lanes Added:	0
Project Length:	.000
District:	06

Project Description: **MIAMI INT'L AIRPORT TERMINAL WIDE CC E - H LIGHTING**

Type of Work: **AVIATION CAPACITY PROJECT**

SIS or Non-SIS: **Yes**

Extra Description:

PHASE :	Funding Source	Proposed Funding (in $000s) <2015	2014 - 2015	2015 - 2016	2016 - 2017	2017 - 2018	2018 - 2019	>2019	All Years
CAPITAL	DDR	0	0	0	0	425	0	0	425
CAPITAL	DPTO	0	0	0	0	2,500	0	0	2,500
CAPITAL	LF	0	0	0	0	425	0	0	425
CAPITAL	LF	0	0	0	0	2,500	0	0	2,500
	Total	**0**	**0**	**0**	**0**	**5,850**	**0**	**0**	**5,850**

RESPONSIBLE AGENCY: **RESPONSIBLE AGENCY NOT AVAILABLE**

Item Segment TOTAL ALL Years ALL Phases: 5,850

Item Number: 433371 **Item TOTAL ALL Years ALL Phases All Segments: 5,850**

Public Transportation: AVIATION

MPO Project Num:	AP4353791
LRTP Ref.:	p. F-9
County:	MIAMI-DADE
Roadway ID:	
Lanes Exist:	0
Lanes Improved:	0
Lanes Added:	0
Project Length:	.000
District:	06

Project Description: **KENDALL TAMIAMI APT TAXIWAY REHABILITATION**

Type of Work: **AVIATION REVENUE/OPERATIONAL**

SIS or Non-SIS: **No**

Extra Description:

		Proposed Funding (in $000s)							
PHASE :	Funding Source	<2015	2014 - 2015	2015 - 2016	2016 - 2017	2017 - 2018	2018 - 2019	>2019	All Years
CAPITAL	DPTO	0	0	0	0	0	1,001	0	1,001
CAPITAL	LF	0	0	0	0	0	1,001	0	1,001
	Total	**0**	**0**	**0**	**0**	**0**	**2,002**	**0**	**2,002**

RESPONSIBLE AGENCY: **RESPONSIBLE AGENCY NOT AVAILABLE**

Item Segment TOTAL ALL Years ALL Phases: 2,002

Item Number: 435379 **Item TOTAL ALL Years ALL Phases All Segments: 2,002**

Yearly Total	6,356	47,165	71,464	57,538	46,498	47,647	0	276,668

Public Transportation: AVIATION Totals ***5 Year TIP Total*** 276,668

Public Transportation: FL RAIL ENTERPRISE

MPO Project Num:	TR4294871
LRTP Ref.:	p. 4-35
County:	MIAMI-DADE
Roadway ID:	
Lanes Exist:	
Lanes Improved:	
Lanes Added:	
Project Length:	
District:	06

Project Description: **SFRTA** **FROM HIALEAH MARKET TRI-RAIL STATION** **TO MIC**

Type of Work: **RAIL CAPACITY PROJECT**

SIS or Non-SIS: **Yes**

Extra Description:

PHASE :	Funding Source	Proposed Funding (in $000s) <2015	2014 - 2015	2015 - 2016	2016 - 2017	2017 - 2018	2018 - 2019	>2019	All Years
CAPITAL	GMR	0	0	0	15,000	0	0	0	15,000
CAPITAL	LF	0	0	0	0	6,000	0	0	6,000
CAPITAL	TRIP	0	0	0	0	6,000	0	0	6,000
RESPONSIBLE AGENCY: **AGENCY NOT AVAILABLE**	**Total**	**0**	**0**	**0**	**15,000**	**12,000**	**0**	**0**	**27,000**
P D & E	DS	1,800	0	0	0	0	0	0	1,800
RESPONSIBLE AGENCY: **AGENCY NOT AVAILABLE**	**Total**	**1,800**	**0**	**0**	**0**	**0**	**0**	**0**	**1,800**
PRELIMINARY ENGINEERING	DS	0	2,400	0	0	0	0	0	2,400
RESPONSIBLE AGENCY: **AGENCY NOT AVAILABLE**	**Total**	**0**	**2,400**	**0**	**0**	**0**	**0**	**0**	**2,400**

Item Segment TOTAL ALL Years ALL Phases: 31,200

Item Number: 429487 **Item TOTAL ALL Years ALL Phases All Segments: 31,200**

Public Transportation: FL RAIL ENTERPRISE

MPO Project Num:	TR4335141
LRTP Ref.:	p. 4-40
County:	MIAMI-DADE
Roadway ID:	
Lanes Exist:	
Lanes Improved:	
Lanes Added:	
Project Length:	
District:	06

Project Description: **IRIS CONNECTION** **FROM CSX MAINLINE** **TO FEC MAINLINE**

Type of Work: **RAIL CAPACITY PROJECT**

SIS or Non-SIS: **No**

Extra Description:

	PHASE :	Funding Source	Proposed Funding (in $000s) <2015	2014 - 2015	2015 - 2016	2016 - 2017	2017 - 2018	2018 - 2019	>2019	All Years
	DESIGN BUILD	TIGR	0	6,338	0	0	0	0	0	6,338
	DESIGN BUILD	LF	0	250	0	0	0	0	0	250
	DESIGN BUILD	TRIP	0	196	0	0	0	0	0	196
	DESIGN BUILD	GMR	0	818	0	0	0	0	0	818
RESPONSIBLE AGENCY: **MANAGED BY FDOT**		**Total**	**0**	**7,602**	**0**	**0**	**0**	**0**	**0**	**7,602**
	ENVIRONMENTAL	TRIP	0	100	0	0	0	0	0	100
RESPONSIBLE AGENCY: **MANAGED BY FDOT**		**Total**	**0**	**100**	**0**	**0**	**0**	**0**	**0**	**100**
	PRELIMINARY ENGINEERING	DIH	10	0	0	0	0	0	0	10
	PRELIMINARY ENGINEERING	DPTO	350	0	0	0	0	0	0	350
	PRELIMINARY ENGINEERING	DS	62	0	0	0	0	0	0	62
RESPONSIBLE AGENCY: **MANAGED BY FDOT**		**Total**	**422**	**0**	**0**	**0**	**0**	**0**	**0**	**422**
	RAILROAD & UTILITES	GMR	0	180	0	0	0	0	0	180
RESPONSIBLE AGENCY: **MANAGED BY FDOT**		**Total**	**0**	**180**	**0**	**0**	**0**	**0**	**0**	**180**

Item Segment TOTAL ALL Years ALL Phases: 8,304

Item Number: 433514 **Item TOTAL ALL Years ALL Phases All Segments: 8,304**

Public Transportation: FL RAIL ENTERPRISE

Yearly Total	2,222	10,282	0	15,000	12,000	0	0	39,504
Public Transportation: FL RAIL ENTERPRISE Totals							5 Year TIP Total	39,504

Public Transportation: INTERMODAL

MPO Project Num:	TA4241472
LRTP Ref.:	p. 4-32
County:	MIAMI-DADE
Roadway ID:	
Lanes Exist:	0
Lanes Improved:	0
Lanes Added:	0
Project Length:	.000
District:	06

Project Description: **MDT - ADDITIONAL ELEVATORS AT DADELAND NORTH METRORAIL STATION**

Type of Work: **INTERMODAL HUB CAPACITY**

SIS or Non-SIS: **No**

Extra Description:

PHASE :	Funding Source	Proposed Funding (in $000s) <2015	2014 - 2015	2015 - 2016	2016 - 2017	2017 - 2018	2018 - 2019	>2019	All Years
CAPITAL	DS	0	1,849	0	0	0	0	0	1,849
CAPITAL	LF	0	1,849	0	0	0	0	0	1,849
	Total	**0**	**3,699**	**0**	**0**	**0**	**0**	**0**	**3,699**

RESPONSIBLE AGENCY: **MANAGED BY MIAMI-DADE TRANSIT**

Item Segment TOTAL ALL Years ALL Phases: 3,699

Item Number: 424147 **Item TOTAL ALL Years ALL Phases All Segments: 3,699**

MPO Project Num:	TR4163991
LRTP Ref.:	p. 4-32
County:	MIAMI-DADE
Roadway ID:	
Lanes Exist:	0
Lanes Improved:	0
Lanes Added:	0
Project Length:	.000
District:	06

Project Description: **SFRTA - METRORAIL/ TRI-RAIL TRANSFER STATION**

Type of Work: **RAIL CAPACITY PROJECT**

SIS or Non-SIS: **Yes**

Extra Description:

PHASE :	Funding Source	Proposed Funding (in $000s) <2015	2014 - 2015	2015 - 2016	2016 - 2017	2017 - 2018	2018 - 2019	>2019	All Years
CAPITAL		125	0	0	0	0	0	0	125
	Total	**125**	**0**	**0**	**0**	**0**	**0**	**0**	**125**

RESPONSIBLE AGENCY: **RESPONSIBLE AGENCY NOT AVAILABLE**

Item Segment TOTAL ALL Years ALL Phases: 125

Item Number: 416399 **Item TOTAL ALL Years ALL Phases All Segments: 499**

Public Transportation: INTERMODAL

MPO Project Num:	TR4163992
LRTP Ref.:	p. 4-32
County:	MIAMI-DADE
Roadway ID:	
Lanes Exist:	0
Lanes Improved:	0
Lanes Added:	0
Project Length:	.000
District:	06

Project Description: **SFRTA METRORAIL TRI-RAIL 79TH STREET TRANSFER STATION**

Type of Work: **INTERMODAL HUB CAPACITY**

SIS or Non-SIS: **No**

Extra Description:

PHASE :	Funding Source	Proposed Funding (in $000s) <2015	2014 - 2015	2015 - 2016	2016 - 2017	2017 - 2018	2018 - 2019	>2019	All Years
CAPITAL	DPTO	0	0	374	0	0	0	0	374
	Total	**0**	**0**	**374**	**0**	**0**	**0**	**0**	**374**

RESPONSIBLE AGENCY: **RESPONSIBLE AGENCY NOT AVAILABLE**

Item Segment TOTAL ALL Years ALL Phases: 374

Item Number: 416399 **Item TOTAL ALL Years ALL Phases All Segments: 499**

Yearly Total	125	3,699	374	0	0	0	0	4,198

Public Transportation: INTERMODAL Totals *5 Year TIP Total* *4,198*

Public Transportation: MULTIMODAL FACILITY

MPO Project Num:	TA2496431
LRTP Ref.:	p. 4-32
County:	MIAMI-DADE
Roadway ID:	
Lanes Exist:	0
Lanes Improved:	0
Lanes Added:	0
Project Length:	.000
District:	06

Project Description: **MIAMI INTERMODAL CTR (MIC) MANAGEMENT CONSULTANT**

Type of Work: **INTERMODAL HUB CAPACITY**

SIS or Non-SIS: **Yes**

Extra Description:

		Proposed Funding (in $000s)							
PHASE :	Funding Source	<2015	2014 - 2015	2015 - 2016	2016 - 2017	2017 - 2018	2018 - 2019	>2019	All Years
PRELIMINARY ENGINEERING	DS	22,384	473	0	0	0	0	0	22,857
PRELIMINARY ENGINEERING	DDR	20,497	0	280	280	0	0	0	21,057
PRELIMINARY ENGINEERING	DIH	786	0	0	0	0	0	0	786
PRELIMINARY ENGINEERING	LF	2,284	0	0	0	0	0	0	2,284
RESPONSIBLE AGENCY: **MANAGED BY FDOT**	**Total**	**45,951**	**473**	**280**	**280**	**0**	**0**	**0**	**46,984**
RIGHT OF WAY	BNDS	1,155	0	0	0	0	0	0	1,155
RIGHT OF WAY	DS	112	0	0	0	0	0	0	112
RIGHT OF WAY	BNCA	291	0	0	0	0	0	0	291
RESPONSIBLE AGENCY: **MANAGED BY FDOT**	**Total**	**1,557**	**0**	**0**	**0**	**0**	**0**	**0**	**1,557**

Item Segment TOTAL ALL Years ALL Phases: 48,541

Item Number: 249643 **Item TOTAL ALL Years ALL Phases All Segments: 51,531**

Public Transportation: MULTIMODAL FACILITY

MPO Project Num:	TA2496432
LRTP Ref.:	p. F-9
County:	MIAMI-DADE
Roadway ID:	
Lanes Exist:	0
Lanes Improved:	0
Lanes Added:	0
Project Length:	.000
District:	06

Project Description: **MIAMI INTERMODAL CTR (MIC) LEGAL CONSULTANT FOR RENTAL CAR FACILITY**

Type of Work: **INTERMODAL HUB CAPACITY**

SIS or Non-SIS: **Yes**

Extra Description:

		Proposed Funding (in $000s)							
PHASE :	Funding Source	<2015	2014 - 2015	2015 - 2016	2016 - 2017	2017 - 2018	2018 - 2019	>2019	All Years
PRELIMINARY ENGINEERING		2,990	0	0	0	0	0	0	2,990
	Total	**2,990**	**0**	**0**	**0**	**0**	**0**	**0**	**2,990**

RESPONSIBLE AGENCY: **MANAGED BY FDOT**

Item Segment TOTAL ALL Years ALL Phases: 2,990

Item Number: 249643 **Item TOTAL ALL Years ALL Phases All Segments: 51,531**

Public Transportation: MULTIMODAL FACILITY

MPO Project Num:	TA2499371
LRTP Ref.:	p. 4-26
County:	MIAMI-DADE
Roadway ID:	
Lanes Exist:	0
Lanes Improved:	0
Lanes Added:	0
Project Length:	.000
District:	06

Project Description: **MIAMI INTERMODAL CTR (MIC) RENTAL CAR HUB (PRIORITY 1 ROW)**

Type of Work: **RIGHT OF WAY ACQUISITION**

SIS or Non-SIS: **Yes**

Extra Description:

	PHASE :	Funding Source	Proposed Funding (in $000s) <2015	2014 - 2015	2015 - 2016	2016 - 2017	2017 - 2018	2018 - 2019	>2019	All Years
	P D & E		4,027	0	0	0	0	0	0	4,027
RESPONSIBLE AGENCY: **MANAGED BY FDOT**		**Total**	**4,027**	**0**	**0**	**0**	**0**	**0**	**0**	**4,027**
	PRELIMINARY ENGINEERING		9	0	0	0	0	0	0	9
RESPONSIBLE AGENCY: **MANAGED BY FDOT**		**Total**	**9**	**0**	**0**	**0**	**0**	**0**	**0**	**9**
	RIGHT OF WAY		13,035	0	0	0	0	0	0	13,035
	RIGHT OF WAY		22,879	0	0	0	0	0	0	22,879
	RIGHT OF WAY		26,438	0	0	0	0	0	0	26,438
RESPONSIBLE AGENCY: **MANAGED BY FDOT**		**Total**	**62,352**	**0**	**0**	**0**	**0**	**0**	**0**	**62,352**

Item Segment TOTAL ALL Years ALL Phases: 66,388

Item Number: 249937 **Item TOTAL ALL Years ALL Phases All Segments: 517,493**

Public Transportation: MULTIMODAL FACILITY

MPO Project Num:	TA2499372
LRTP Ref.:	p. 4-26
County:	MIAMI-DADE
Roadway ID:	87281000
Lanes Exist:	0
Lanes Improved:	0
Lanes Added:	4
Project Length:	.148
District:	06

Project Description: **MIAMI INTERMODAL CTR (MIC) TERMINAL ACCESS ROADWAYS (BRIDGES 7 & 10)**

Type of Work: **INTERMODAL HUB CAPACITY**

SIS or Non-SIS: **Yes**

Extra Description:

	PHASE :	Funding Source	Proposed Funding (in $000s) <2015	2014 - 2015	2015 - 2016	2016 - 2017	2017 - 2018	2018 - 2019	>2019	All Years
	CONTRACT INCENTIVES		500	0	0	0	0	0	0	500
RESPONSIBLE AGENCY: **MANAGED BY FDOT**		**Total**	**500**	**0**	**0**	**0**	**0**	**0**	**0**	**500**
	PRELIMINARY ENGINEERING		57	0	0	0	0	0	0	57
	PRELIMINARY ENGINEERING		3,998	0	0	0	0	0	0	3,998
RESPONSIBLE AGENCY: **MANAGED BY FDOT**		**Total**	**4,055**	**0**	**0**	**0**	**0**	**0**	**0**	**4,055**
	CONSTRUCTION		1,232	0	0	0	0	0	0	1,232
	CONSTRUCTION		7,237	0	0	0	0	0	0	7,237
RESPONSIBLE AGENCY: **MANAGED BY FDOT**		**Total**	**8,469**	**0**	**0**	**0**	**0**	**0**	**0**	**8,469**

Item Segment TOTAL ALL Years ALL Phases: 13,024

Item Number: 249937 **Item TOTAL ALL Years ALL Phases All Segments: 517,493**

Public Transportation: MULTIMODAL FACILITY

MPO Project Num:	TA2499373
LRTP Ref.:	p. 4-26
County:	MIAMI-DADE
Roadway ID:	87000004
Lanes Exist:	2
Lanes Improved:	2
Lanes Added:	0
Project Length:	.161
District:	06

Project Description: **MIAMI INTERMODAL CTR (MIC) RENTAL CAR HUB DESIGN & CONSTRUCTION**

Type of Work: **INTERMODAL HUB CAPACITY**

SIS or Non-SIS: **Yes**

Extra Description:

		Proposed Funding (in $000s)							
PHASE :	Funding Source	<2015	2014 - 2015	2015 - 2016	2016 - 2017	2017 - 2018	2018 - 2019	>2019	All Years
PRELIMINARY ENGINEERING		5,075	0	0	0	0	0	0	5,075
PRELIMINARY ENGINEERING		1,055	0	0	0	0	0	0	1,055
PRELIMINARY ENGINEERING		127	0	0	0	0	0	0	127
PRELIMINARY ENGINEERING		10,287	0	0	0	0	0	0	10,287
PRELIMINARY ENGINEERING		68	0	0	0	0	0	0	68
RESPONSIBLE AGENCY: **MANAGED BY FDOT**	**Total**	**16,612**	**0**	**0**	**0**	**0**	**0**	**0**	**16,612**
CONSTRUCTION		24,631	0	0	0	0	0	0	24,631
CONSTRUCTION		6,865	0	0	0	0	0	0	6,865
CONSTRUCTION		922	0	0	0	0	0	0	922
RESPONSIBLE AGENCY: **MANAGED BY FDOT**	**Total**	**32,418**	**0**	**0**	**0**	**0**	**0**	**0**	**32,418**

Item Segment TOTAL ALL Years ALL Phases: 49,030

Item Number: 249937 **Item TOTAL ALL Years ALL Phases All Segments: 517,493**

Public Transportation: MULTIMODAL FACILITY

MPO Project Num:	TA2499374
LRTP Ref.:	p. 4-26
County:	MIAMI-DADE
Roadway ID:	87281000
Lanes Exist:	0
Lanes Improved:	0
Lanes Added:	4
Project Length:	.246
District:	06

Project Description: **MIAMI INTERMODAL CTR (MIC)**
TERMINAL ACCESS ROADWAY (MTAR)

Type of Work: **NEW ROAD CONSTRUCTION**

SIS or Non-SIS: **Yes**

Extra Description:

	PHASE :	Funding Source	Proposed Funding (in $000s) <2015	2014 - 2015	2015 - 2016	2016 - 2017	2017 - 2018	2018 - 2019	>2019	All Years
	PRELIMINARY ENGINEERING		7	0	0	0	0	0	0	7
	PRELIMINARY ENGINEERING		38	0	0	0	0	0	0	38
RESPONSIBLE AGENCY: **MANAGED BY FDOT**		**Total**	**45**	**0**	**0**	**0**	**0**	**0**	**0**	**45**
	RAILROAD & UTILITES		31	0	0	0	0	0	0	31
RESPONSIBLE AGENCY: **MANAGED BY FDOT**		**Total**	**31**	**0**	**0**	**0**	**0**	**0**	**0**	**31**
	RIGHT OF WAY		35	0	0	0	0	0	0	35
RESPONSIBLE AGENCY: **MANAGED BY FDOT**		**Total**	**35**	**0**	**0**	**0**	**0**	**0**	**0**	**35**
	CONSTRUCTION		1,403	0	0	0	0	0	0	1,403
	CONSTRUCTION		13,178	0	0	0	0	0	0	13,178
RESPONSIBLE AGENCY: **MANAGED BY FDOT**		**Total**	**14,581**	**0**	**0**	**0**	**0**	**0**	**0**	**14,581**

Item Segment TOTAL ALL Years ALL Phases: 14,691

Item Number: 249937 **Item TOTAL ALL Years ALL Phases All Segments: 517,493**

Public Transportation: MULTIMODAL FACILITY

MPO Project Num:	TA2499375
LRTP Ref.:	p. 4-26
County:	MIAMI-DADE
Roadway ID:	
Lanes Exist:	0
Lanes Improved:	0
Lanes Added:	0
Project Length:	.000
District:	06

Project Description: **MIAMI INTERMODAL CTR (MIC) RENTAL CAR FACILITY & EXIT RAMP**

Type of Work: **INTERMODAL HUB CAPACITY**

SIS or Non-SIS: **Yes**

Extra Description:

	PHASE :	Funding Source	Proposed Funding (in $000s) <2015	2014 - 2015	2015 - 2016	2016 - 2017	2017 - 2018	2018 - 2019	>2019	All Years
	ADMINISTRATION	DDR	4,849	606	606	0	0	0	0	6,061
RESPONSIBLE AGENCY: **MANAGED BY FDOT**		**Total**	**4,849**	**606**	**606**	**0**	**0**	**0**	**0**	**6,061**
	DESIGN BUILD	SIB1	6,061	0	0	0	0	0	0	6,061
	DESIGN BUILD	DDR	2,824	0	0	0	0	0	0	2,824
	DESIGN BUILD	DIH	284	0	0	0	0	0	0	284
	DESIGN BUILD	LFNE	106,503	0	0	0	0	0	0	106,503
	DESIGN BUILD	TIF2	230,007	0	0	0	0	0	0	230,007
	DESIGN BUILD	DS	55	0	0	0	0	0	0	55
RESPONSIBLE AGENCY: **MANAGED BY FDOT**		**Total**	**345,735**	**0**	**0**	**0**	**0**	**0**	**0**	**345,735**
	PRELIMINARY ENGINEERING	DS	30	0	0	0	0	0	0	30
RESPONSIBLE AGENCY: **MANAGED BY FDOT**		**Total**	**30**	**0**	**0**	**0**	**0**	**0**	**0**	**30**

Item Segment TOTAL ALL Years ALL Phases: 351,826

Item Number: 249937 **Item TOTAL ALL Years ALL Phases All Segments: 517,493**

Public Transportation: MULTIMODAL FACILITY

MPO Project Num:	TA2499376
LRTP Ref.:	p. 4-26
County:	MIAMI-DADE
Roadway ID:	87320000
Lanes Exist:	0
Lanes Improved:	0
Lanes Added:	2
Project Length:	.992
District:	06

Project Description: **MIAMI INTERMODAL CTR (MIC)**
TERMINAL ACCESS ROADWAY (MTAR)

Type of Work: **NEW ROAD CONSTRUCTION**

SIS or Non-SIS: **No**

Extra Description:

PHASE :	Funding Source	Proposed Funding (in $000s) <2015	2014 - 2015	2015 - 2016	2016 - 2017	2017 - 2018	2018 - 2019	>2019	All Years
DESIGN BUILD		250	0	0	0	0	0	0	250
DESIGN BUILD		500	0	0	0	0	0	0	500
DESIGN BUILD		18,612	0	0	0	0	0	0	18,612
RESPONSIBLE AGENCY: **MANAGED BY FDOT**	**Total**	**19,362**	**0**	**0**	**0**	**0**	**0**	**0**	**19,362**
RAILROAD & UTILITES		94	0	0	0	0	0	0	94
RESPONSIBLE AGENCY: **MANAGED BY FDOT**	**Total**	**94**	**0**	**0**	**0**	**0**	**0**	**0**	**94**

Item Segment TOTAL ALL Years ALL Phases: 19,456

Item Number: 249937 **Item TOTAL ALL Years ALL Phases All Segments: 517,493**

Public Transportation: MULTIMODAL FACILITY

MPO Project Num:	TA2499377
LRTP Ref.:	p. F-9
County:	MIAMI-DADE
Roadway ID:	87281000
Lanes Exist:	0
Lanes Improved:	4
Lanes Added:	0
Project Length:	.001
District:	06

Project Description: **MIAMI INTERMODAL CTR (MIC) MTAR-NW 21 ST FM E. OF NW 42 AVE TO NW 37 AVE**

Type of Work: **FLEXIBLE PAVEMENT RECONSTRUCT.** SIS or Non-SIS: **Yes**

Extra Description:

		Proposed Funding (in $000s)							
PHASE :	Funding Source	<2015	2014 - 2015	2015 - 2016	2016 - 2017	2017 - 2018	2018 - 2019	>2019	All Years
CONTRACT INCENTIVES		90	0	0	0	0	0	0	90
RESPONSIBLE AGENCY: **MANAGED BY FDOT**	**Total**	**90**	**0**	**0**	**0**	**0**	**0**	**0**	**90**
CONSTRUCTION		6	0	0	0	0	0	0	6
CONSTRUCTION		2,982	0	0	0	0	0	0	2,982
RESPONSIBLE AGENCY: **MANAGED BY FDOT**	**Total**	**2,988**	**0**	**0**	**0**	**0**	**0**	**0**	**2,988**

Item Segment TOTAL ALL Years ALL Phases: 3,078

Item Number: 249937 Item TOTAL ALL Years ALL Phases All Segments: 517,493

Public Transportation: MULTIMODAL FACILITY

MPO Project Num:	TA4068001
LRTP Ref.:	p. 4-26
County:	MIAMI-DADE
Roadway ID:	
Lanes Exist:	0
Lanes Improved:	0
Lanes Added:	0
Project Length:	.000
District:	06

Project Description: **MIAMI INTERMODAL CTR (MIC) MIC CORE ROW (PRIORITY 3 ROW)**

Type of Work: **INTERMODAL HUB CAPACITY**

SIS or Non-SIS: **Yes**

Extra Description:

	PHASE :	Funding Source	Proposed Funding (in $000s) <2015	2014 - 2015	2015 - 2016	2016 - 2017	2017 - 2018	2018 - 2019	>2019	All Years
	RAILROAD & UTILITES		67	0	0	0	0	0	0	67
RESPONSIBLE AGENCY: **MANAGED BY FDOT**		**Total**	**67**	**0**	**0**	**0**	**0**	**0**	**0**	**67**
	RIGHT OF WAY		171	0	0	0	0	0	0	171
	RIGHT OF WAY		1,491	0	0	0	0	0	0	1,491
	RIGHT OF WAY		100,718	0	0	0	0	0	0	100,718
	RIGHT OF WAY		13,705	0	0	0	0	0	0	13,705
	RIGHT OF WAY		7,604	0	0	0	0	0	0	7,604
	RIGHT OF WAY		202	0	0	0	0	0	0	202
	RIGHT OF WAY		15	0	0	0	0	0	0	15
	RIGHT OF WAY		8,589	0	0	0	0	0	0	8,589
RESPONSIBLE AGENCY: **MANAGED BY FDOT**		**Total**	**132,494**	**0**	**0**	**0**	**0**	**0**	**0**	**132,494**

Item Segment TOTAL ALL Years ALL Phases: 132,561

Item Number: 406800 **Item TOTAL ALL Years ALL Phases All Segments: 406,820**

Public Transportation: MULTIMODAL FACILITY

MPO Project Num:	TA4068002
LRTP Ref.:	p. 4-26
County:	MIAMI-DADE
Roadway ID:	
Lanes Exist:	0
Lanes Improved:	0
Lanes Added:	0
Project Length:	.000
District:	06

Project Description: **MIAMI INTERMODAL CTR (MIC) MIC CENTRAL STATION**

Type of Work: **INTERMODAL HUB CAPACITY**

SIS or Non-SIS: **Yes**

Extra Description:

	PHASE :	Funding Source	Proposed Funding (in $000s) <2015	2014 - 2015	2015 - 2016	2016 - 2017	2017 - 2018	2018 - 2019	>2019	All Years
	ADMINISTRATION	SU	7,186	0	0	0	0	0	0	7,186
RESPONSIBLE AGENCY: **MANAGED BY FDOT**		**Total**	**7,186**	**0**	**0**	**0**	**0**	**0**	**0**	**7,186**
	CAPITAL	TIFI	950	0	0	0	0	0	0	950
RESPONSIBLE AGENCY: **MANAGED BY FDOT**		**Total**	**950**	**0**	**0**	**0**	**0**	**0**	**0**	**950**
	PRELIMINARY ENGINEERING	DPTO	338	0	0	0	0	0	0	338
	PRELIMINARY ENGINEERING	TIFI	3,210	0	0	0	0	0	0	3,210
	PRELIMINARY ENGINEERING	DS	4,068	0	0	0	0	0	0	4,068
	PRELIMINARY ENGINEERING	DIH	213	0	0	0	0	0	0	213
	PRELIMINARY ENGINEERING	DDR	3,411	0	0	0	0	0	0	3,411
	PRELIMINARY ENGINEERING	LF	590	0	0	0	0	0	0	590
RESPONSIBLE AGENCY: **MANAGED BY FDOT**		**Total**	**11,830**	**0**	**0**	**0**	**0**	**0**	**0**	**11,830**
	RAILROAD & UTILITES	DS	201	0	0	0	0	0	0	201
	RAILROAD & UTILITES	DDR	931	0	0	0	0	0	0	931
RESPONSIBLE AGENCY: **MANAGED BY FDOT**		**Total**	**1,132**	**0**	**0**	**0**	**0**	**0**	**0**	**1,132**
	REPAYMENTS	SU	12,814	0	0	0	0	0	0	12,814

Public Transportation: MULTIMODAL FACILITY

MPO Project Num:	TA4068002
LRTP Ref.:	p. 4-26
County:	MIAMI-DADE
Roadway ID:	
Lanes Exist:	0
Lanes Improved:	0
Lanes Added:	0
Project Length:	.000
District:	06

Project Description: **MIAMI INTERMODAL CTR (MIC) MIC CENTRAL STATION**

Type of Work: **INTERMODAL HUB CAPACITY**

SIS or Non-SIS: **Yes**

Extra Description:

	PHASE :	Funding Source	Proposed Funding (in $000s) <2015	2014 - 2015	2015 - 2016	2016 - 2017	2017 - 2018	2018 - 2019	>2019	All Years
	REPAYMENTS	DDR	0	27,558	0	0	0	0	0	27,558
RESPONSIBLE AGENCY: **MANAGED BY FDOT**		**Total**	**12,814**	**27,558**	**0**	**0**	**0**	**0**	**0**	**40,371**
	RIGHT OF WAY	LF	147	0	0	0	0	0	0	147
	RIGHT OF WAY	DIRS	411	0	0	0	0	0	0	411
	RIGHT OF WAY	BNDS	2	0	0	0	0	0	0	2
	RIGHT OF WAY	DDR	5,986	0	0	0	0	0	0	5,986
RESPONSIBLE AGENCY: **MANAGED BY FDOT**		**Total**	**6,546**	**0**	**0**	**0**	**0**	**0**	**0**	**6,546**
	CONSTRUCTION	SIB1	37,814	0	0	0	0	0	0	37,814
	CONSTRUCTION	DDR	13,087	0	0	0	0	0	0	13,087
	CONSTRUCTION	DDR	6,491	0	250	0	0	0	0	6,741
	CONSTRUCTION	DDR	3,620	0	0	0	0	0	0	3,620
	CONSTRUCTION	SU	17,318	0	0	0	0	0	0	17,318
	CONSTRUCTION	DIH	342	0	0	0	0	0	0	342
	CONSTRUCTION	TIFI	13,290	0	0	0	0	0	0	13,290
	CONSTRUCTION	SIBG	7,186	0	0	0	0	0	0	7,186

Public Transportation: MULTIMODAL FACILITY

MPO Project Num:	TA4068002
LRTP Ref.:	p. 4-26
County:	MIAMI-DADE
Roadway ID:	
Lanes Exist:	0
Lanes Improved:	0
Lanes Added:	0
Project Length:	.000
District:	06

Project Description: **MIAMI INTERMODAL CTR (MIC) MIC CENTRAL STATION**

Type of Work: **INTERMODAL HUB CAPACITY**

SIS or Non-SIS: **Yes**

Extra Description:

		Proposed Funding (in $000s)							
PHASE :	Funding Source	<2015	2014 - 2015	2015 - 2016	2016 - 2017	2017 - 2018	2018 - 2019	>2019	All Years
CONSTRUCTION	TRIP	122	0	0	0	0	0	0	122
CONSTRUCTION	LF	5,412	0	0	0	0	0	0	5,412
CONSTRUCTION	LF	3,222	0	0	0	0	0	0	3,222
CONSTRUCTION	DS	2,103	1,150	0	0	0	0	0	3,253
CONSTRUCTION	DSB4	435	0	0	0	0	0	0	435
CONSTRUCTION	LF	100	0	0	0	0	0	0	100
CONSTRUCTION	SU	19,089	0	0	0	0	0	0	19,089
	Total	**129,631**	**1,150**	**250**	**0**	**0**	**0**	**0**	**131,031**

RESPONSIBLE AGENCY: **MANAGED BY FDOT**

Item Segment TOTAL ALL Years ALL Phases: 199,046

Item Number: 406800 **Item TOTAL ALL Years ALL Phases All Segments: 406,820**

Public Transportation: MULTIMODAL FACILITY

MPO Project Num:	TA4068003
LRTP Ref.:	p. 4-26
County:	MIAMI-DADE
Roadway ID:	
Lanes Exist:	0
Lanes Improved:	0
Lanes Added:	0
Project Length:	.000
District:	06

Project Description: **MIAMI INTERMODAL CTR (MIC) TRI-RAIL ACCESS RD.**

Type of Work: **NEW ROAD CONSTRUCTION**

SIS or Non-SIS: **Yes**

Extra Description:

PHASE :	Funding Source	Proposed Funding (in $000s) <2015	2014 - 2015	2015 - 2016	2016 - 2017	2017 - 2018	2018 - 2019	>2019	All Years
PRELIMINARY ENGINEERING		6	0	0	0	0	0	0	6
RESPONSIBLE AGENCY: **MANAGED BY FDOT**	**Total**	**6**	**0**	**0**	**0**	**0**	**0**	**0**	**6**
CONSTRUCTION		19	0	0	0	0	0	0	19
CONSTRUCTION		1,775	0	0	0	0	0	0	1,775
RESPONSIBLE AGENCY: **MANAGED BY FDOT**	**Total**	**1,794**	**0**	**0**	**0**	**0**	**0**	**0**	**1,794**

Item Segment TOTAL ALL Years ALL Phases: 1,801

Item Number: 406800 **Item TOTAL ALL Years ALL Phases All Segments: 406,820**

Public Transportation: MULTIMODAL FACILITY

MPO Project Num:	TA4068004
LRTP Ref.:	p. 4-32
County:	MIAMI-DADE
Roadway ID:	
Lanes Exist:	0
Lanes Improved:	0
Lanes Added:	0
Project Length:	.000
District:	06

Project Description: **MIAMI INTERMODAL CTR (MIC) TRI-RAIL RELOCATION /TEMPORARY STATION**

Type of Work: **PUBLIC TRANSPORTATION SHELTER**

SIS or Non-SIS: **Yes**

Extra Description:

	PHASE :	Funding Source	Proposed Funding (in $000s) <2015	2014 - 2015	2015 - 2016	2016 - 2017	2017 - 2018	2018 - 2019	>2019	All Years
	ADMINISTRATION		891	0	0	0	0	0	0	891
RESPONSIBLE AGENCY: **MANAGED BY FDOT**		**Total**	**891**	**0**	**0**	**0**	**0**	**0**	**0**	**891**
	RAILROAD & UTILITES		977	0	0	0	0	0	0	977
RESPONSIBLE AGENCY: **MANAGED BY FDOT**		**Total**	**977**	**0**	**0**	**0**	**0**	**0**	**0**	**977**
	CONSTRUCTION		555	0	0	0	0	0	0	555
	CONSTRUCTION		876	0	0	0	0	0	0	876
	CONSTRUCTION		15	0	0	0	0	0	0	15
RESPONSIBLE AGENCY: **MANAGED BY FDOT**		**Total**	**1,446**	**0**	**0**	**0**	**0**	**0**	**0**	**1,446**

Item Segment TOTAL ALL Years ALL Phases: 3,315

Item Number: 406800 **Item TOTAL ALL Years ALL Phases All Segments: 406,820**

Public Transportation: MULTIMODAL FACILITY

MPO Project Num:	TA4068005
LRTP Ref.:	p. 4-26
County:	MIAMI-DADE
Roadway ID:	
Lanes Exist:	0
Lanes Improved:	0
Lanes Added:	0
Project Length:	.000
District:	06

Project Description: **MIAMI INTERMODAL CTR (MIC) CORE/RCF MIA MOVER STATION**

Type of Work: **INTERMODAL HUB CAPACITY**

SIS or Non-SIS: **Yes**

Extra Description:

		Proposed Funding (in $000s)							
PHASE :	Funding Source	<2015	2014 - 2015	2015 - 2016	2016 - 2017	2017 - 2018	2018 - 2019	>2019	All Years
ADMINISTRATION		4,136	0	0	0	0	0	0	4,136
RESPONSIBLE AGENCY: **MANAGED BY FDOT**	**Total**	**4,136**	**0**	**0**	**0**	**0**	**0**	**0**	**4,136**
PRELIMINARY ENGINEERING		32	0	0	0	0	0	0	32
RESPONSIBLE AGENCY: **MANAGED BY FDOT**	**Total**	**32**	**0**	**0**	**0**	**0**	**0**	**0**	**32**
CONSTRUCTION		4,136	0	0	0	0	0	0	4,136
CONSTRUCTION		908	0	0	0	0	0	0	908
RESPONSIBLE AGENCY: **MANAGED BY FDOT**	**Total**	**5,043**	**0**	**0**	**0**	**0**	**0**	**0**	**5,043**

Item Segment TOTAL ALL Years ALL Phases: 9,212

Item Number: 406800 **Item TOTAL ALL Years ALL Phases All Segments: 406,820**

Public Transportation: MULTIMODAL FACILITY

MPO Project Num:	TA4068006
LRTP Ref.:	p. 4-26
County:	MIAMI-DADE
Roadway ID:	
Lanes Exist:	0
Lanes Improved:	0
Lanes Added:	0
Project Length:	.000
District:	06

Project Description: **MIAMI INTERMODAL CTR (MIC) MIC/MIA STATION**

Type of Work: **INTERMODAL HUB CAPACITY**

SIS or Non-SIS: **Yes**

Extra Description:

		Proposed Funding (in $000s)							
PHASE :	Funding Source	<2015	2014 - 2015	2015 - 2016	2016 - 2017	2017 - 2018	2018 - 2019	>2019	All Years
ADMINISTRATION	DDR	8,579	1,334	1,330	0	0	0	0	11,243
RESPONSIBLE AGENCY: **MANAGED BY FDOT**	**Total**	**8,579**	**1,334**	**1,330**	**0**	**0**	**0**	**0**	**11,243**
CONSTRUCTION	DDR	22,980	0	0	0	0	0	0	22,980
CONSTRUCTION	DI	7,381	0	0	0	0	0	0	7,381
CONSTRUCTION	DIH	341	0	0	0	0	0	0	341
CONSTRUCTION	DS	143	0	0	0	0	0	0	143
CONSTRUCTION	LF	3,881	0	0	0	0	0	0	3,881
CONSTRUCTION	SIB1	11,243	0	0	0	0	0	0	11,243
RESPONSIBLE AGENCY: **MANAGED BY FDOT**	**Total**	**45,970**	**0**	**0**	**0**	**0**	**0**	**0**	**45,970**

Item Segment TOTAL ALL Years ALL Phases: 57,214

Item Number: 406800 **Item TOTAL ALL Years ALL Phases All Segments: 406,820**

Public Transportation: MULTIMODAL FACILITY

MPO Project Num:	TA4068008
LRTP Ref.:	p. 4-26
County:	MIAMI-DADE
Roadway ID:	
Lanes Exist:	0
Lanes Improved:	0
Lanes Added:	0
Project Length:	.000
District:	06

Project Description: **MIAMI INTERMODAL CTR (MIC) FROM BUS PLAZA ROAD WAY TO NW 25 STREET**

Type of Work: **NEW ROAD CONSTRUCTION**

SIS or Non-SIS: **Yes**

Extra Description:

PHASE :	Funding Source	Proposed Funding (in $000s) <2015	2014 - 2015	2015 - 2016	2016 - 2017	2017 - 2018	2018 - 2019	>2019	All Years
CONSTRUCTION		3,672	0	0	0	0	0	0	3,672
	Total	3,672	0	0	0	0	0	0	3,672

RESPONSIBLE AGENCY: **RESPONSIBLE AGENCY NOT AVAILABLE**

Item Segment TOTAL ALL Years ALL Phases: 3,672

Item Number: 406800 **Item TOTAL ALL Years ALL Phases All Segments: 406,820**

MPO Project Num:	TA4068009
LRTP Ref.:	p. 4-32
County:	MIAMI-DADE
Roadway ID:	
Lanes Exist:	0
Lanes Improved:	0
Lanes Added:	0
Project Length:	.000
District:	06

Project Description: **MIAMI INTERMODAL CTR (MIC) TRI-RAIL RELOCATION /TEMPORARY STATION**

Type of Work: **PUBLIC TRANSPORTATION SHELTER**

SIS or Non-SIS: **No**

Extra Description:

PHASE :	Funding Source	Proposed Funding (in $000s) <2015	2014 - 2015	2015 - 2016	2016 - 2017	2017 - 2018	2018 - 2019	>2019	All Years
DESIGN BUILD		0	0	0	0	0	0	0	0
	Total	0	0	0	0	0	0	0	0

RESPONSIBLE AGENCY: **MANAGED BY FDOT**

Item Segment TOTAL ALL Years ALL Phases: 0

Item Number: 406800 **Item TOTAL ALL Years ALL Phases All Segments: 406,820**

Public Transportation: MULTIMODAL FACILITY

MPO Project Num:	TA4083231
LRTP Ref.:	p. 4-34, C-31*
County:	MIAMI-DADE
Roadway ID:	
Lanes Exist:	0
Lanes Improved:	0
Lanes Added:	0
Project Length:	.000
District:	06

Project Description: **MIAMI INTERMODAL CTR (MIC)**
FDOT/TIFIA LOAN REPAYMENT

Type of Work: **FUNDING ACTION**

SIS or Non-SIS: **Yes**

Extra Description:

		Proposed Funding (in $000s)							
PHASE :	Funding Source	<2015	2014 - 2015	2015 - 2016	2016 - 2017	2017 - 2018	2018 - 2019	>2019	All Years
ADMINISTRATION		17,107	0	0	0	0	0	0	17,107
	Total	**17,107**	**0**	**0**	**0**	**0**	**0**	**0**	**17,107**

RESPONSIBLE AGENCY: **RESPONSIBLE AGENCY NOT AVAILABLE**

Item Segment TOTAL ALL Years ALL Phases: 17,107

Item Number: 408323 **Item TOTAL ALL Years ALL Phases All Segments: 272,172**

Public Transportation: MULTIMODAL FACILITY

MPO Project Num:	TA4083232
LRTP Ref.:	p. 4-34, C-31*
County:	MIAMI-DADE
Roadway ID:	
Lanes Exist:	0
Lanes Improved:	0
Lanes Added:	0
Project Length:	.000
District:	06

Project Description: **MIAMI INTERMODAL CTR (MIC)**
FDOT/DISTRICT 6 LOAN REPAYMENT

Type of Work: **FUNDING ACTION**

SIS or Non-SIS: **Yes**

Extra Description:

		Proposed Funding (in $000s)							
PHASE :	Funding Source	<2015	2014 - 2015	2015 - 2016	2016 - 2017	2017 - 2018	2018 - 2019	>2019	All Years
ADMINISTRATION	DDR	77,519	17,380	18,500	18,500	9,750	1,750	9,250	152,650
ADMINISTRATION	LFNE	27,532	12,051	12,566	13,664	14,569	14,618	0	95,000
ADMINISTRATION	LF	7,415	0	0	0	0	0	0	7,415
	Total	**112,467**	**29,431**	**31,066**	**32,164**	**24,319**	**16,368**	**9,250**	**255,065**

RESPONSIBLE AGENCY: **RESPONSIBLE AGENCY NOT AVAILABLE**

Item Segment TOTAL ALL Years ALL Phases: 255,065

Item Number: 408323 **Item TOTAL ALL Years ALL Phases All Segments: 272,172**

*C-31 refers to page from the 2035 LRTP Cost Feasible Project List, which can be found at http://www.miamidade2035transportationplan.com/docs/Miami-Dade2035-FinancialResourcesReportAppB.pdf

Public Transportation: MULTIMODAL FACILITY

MPO Project Num:	TA4083241
LRTP Ref.:	p. 4-32
County:	MIAMI-DADE
Roadway ID:	
Lanes Exist:	0
Lanes Improved:	0
Lanes Added:	0
Project Length:	.000
District:	06

Project Description: **MIAMI INTERMODAL CTR (MIC) RENTAL CAR FACILITY (RCF) TIFIA LOAN REPAYMNT**

Type of Work: **FUNDING ACTION**

SIS or Non-SIS: **Yes**

Extra Description:

PHASE :	Funding Source	Proposed Funding (in $000s) <2015	2014 - 2015	2015 - 2016	2016 - 2017	2017 - 2018	2018 - 2019	>2019	All Years
ADMINISTRATION	LFNE	33,353	19,212	19,540	19,397	19,824	19,762	101,364	232,452
	Total	**33,353**	**19,212**	**19,540**	**19,397**	**19,824**	**19,762**	**101,364**	**232,452**

RESPONSIBLE AGENCY: **RESPONSIBLE AGENCY NOT AVAILABLE**

Item Segment TOTAL ALL Years ALL Phases: 232,452

Item Number: 408324 **Item TOTAL ALL Years ALL Phases All Segments: 232,452**

MPO Project Num:	TA4353811
LRTP Ref.:	p. F-9
County:	MIAMI-DADE
Roadway ID:	
Lanes Exist:	0
Lanes Improved:	0
Lanes Added:	0
Project Length:	.000
District:	06

Project Description: **PALMETTO INTERMODAL TERMINAL**

Type of Work: **INTERMODAL HUB CAPACITY**

SIS or Non-SIS: **No**

Extra Description:

PHASE :	Funding Source	Proposed Funding (in $000s) <2015	2014 - 2015	2015 - 2016	2016 - 2017	2017 - 2018	2018 - 2019	>2019	All Years
CAPITAL	LF	0	0	0	0	0	664	0	664
CAPITAL	DDR	0	0	0	0	0	1,991	0	1,991
	Total	**0**	**0**	**0**	**0**	**0**	**2,655**	**0**	**2,655**

RESPONSIBLE AGENCY: **RESPONSIBLE AGENCY NOT AVAILABLE**

Item Segment TOTAL ALL Years ALL Phases: 2,655

Item Number: 435381 **Item TOTAL ALL Years ALL Phases All Segments: 2,655**

Public Transportation: MULTIMODAL FACILITY

Yearly Total	1,104,903	79,764	53,073	51,841	44,143	38,785	110,614	1,483,123
Public Transportation: MULTIMODAL FACILITY Totals							5 Year TIP Total	1,483,123

Public Transportation: RAIL

MPO Project Num:	TR2544391
LRTP Ref.:	p. 4-32
County:	DIST/ST-WIDE
Roadway ID:	
Lanes Exist:	0
Lanes Improved:	0
Lanes Added:	0
Project Length:	.000
District:	06

Project Description: **D/W INTERMODAL/RAIL ADMINISTRATION**

Type of Work: **PUBLIC TRANS IN-HOUSE SUPPORT** SIS or Non-SIS: **No**

Extra Description:

PHASE :	Funding Source	Proposed Funding (in $000s) <2015	2014 - 2015	2015 - 2016	2016 - 2017	2017 - 2018	2018 - 2019	>2019	All Years
ADMINISTRATION	D	1,086	70	70	70	70	0	0	1,366
	Total	**1,086**	**70**	**70**	**70**	**70**	**0**	**0**	**1,366**

RESPONSIBLE AGENCY: **MANAGED BY FDOT**

Item Segment TOTAL ALL Years ALL Phases: 1,366

Item Number: 254439 **Item TOTAL ALL Years ALL Phases All Segments: 1,366**

MPO Project Num:	TR2544411
LRTP Ref.:	p. 4-32
County:	DIST/ST-WIDE
Roadway ID:	
Lanes Exist:	0
Lanes Improved:	0
Lanes Added:	0
Project Length:	.000
District:	06

Project Description: **D/W INTERMODAL/RAIL GRANTS MANAGEMENT**

Type of Work: **PUBLIC TRANS IN-HOUSE SUPPORT** SIS or Non-SIS: **No**

Extra Description:

PHASE :	Funding Source	Proposed Funding (in $000s) <2015	2014 - 2015	2015 - 2016	2016 - 2017	2017 - 2018	2018 - 2019	>2019	All Years
OPERATIONS	D	1,057	30	85	85	85	0	0	1,342
	Total	**1,057**	**30**	**85**	**85**	**85**	**0**	**0**	**1,342**

RESPONSIBLE AGENCY: **MANAGED BY FDOT**

Item Segment TOTAL ALL Years ALL Phases: 1,342

Item Number: 254441 **Item TOTAL ALL Years ALL Phases All Segments: 1,342**

Public Transportation: RAIL

MPO Project Num:	TR4187422
LRTP Ref.:	p. 4-32
County:	MIAMI-DADE
Roadway ID:	
Lanes Exist:	0
Lanes Improved:	0
Lanes Added:	0
Project Length:	.000
District:	06

Project Description: **SFRTA METRORAIL TRI-RAIL 79 STREET TRANSFER STATION**

Type of Work: **RAIL SAFETY PROJECT**

SIS or Non-SIS: **No**

Extra Description:

PHASE :	Funding Source	Proposed Funding (in $000s) <2015	2014 - 2015	2015 - 2016	2016 - 2017	2017 - 2018	2018 - 2019	>2019	All Years
RAILROAD & UTILITES	DPTO	0	0	896	0	0	0	0	896
	Total	**0**	**0**	**896**	**0**	**0**	**0**	**0**	**896**

RESPONSIBLE AGENCY: **MANAGED BY FDOT**

Item Segment TOTAL ALL Years ALL Phases: 896

Item Number: 418742 **Item TOTAL ALL Years ALL Phases All Segments: 896**

MPO Project Num:	TR4224222
LRTP Ref.:	p. 4-32
County:	MIAMI-DADE
Roadway ID:	
Lanes Exist:	0
Lanes Improved:	0
Lanes Added:	0
Project Length:	.000
District:	06

Project Description: **SFRTA METRORAIL TRI-RAIL 79 STREET TRANSFER STATION**

Type of Work: **RAIL SAFETY PROJECT**

SIS or Non-SIS: **No**

Extra Description:

PHASE :	Funding Source	Proposed Funding (in $000s) <2015	2014 - 2015	2015 - 2016	2016 - 2017	2017 - 2018	2018 - 2019	>2019	All Years
CAPITAL	DPTO	0	0	398	0	0	0	0	398
CAPITAL	DPTO	0	0	1,440	0	0	0	0	1,440
	Total	**0**	**0**	**1,838**	**0**	**0**	**0**	**0**	**1,838**

RESPONSIBLE AGENCY: **MANAGED BY SOUTH FL REG TRANSPORT AUTH**

Item Segment TOTAL ALL Years ALL Phases: 1,838

Item Number: 422422 **Item TOTAL ALL Years ALL Phases All Segments: 1,838**

Public Transportation: RAIL

MPO Project Num:	TR4335111
LRTP Ref.:	p. 4-40
County:	MIAMI-DADE
Roadway ID:	
Lanes Exist:	0
Lanes Improved:	0
Lanes Added:	0
Project Length:	.000
District:	06

Project Description: **NE 203 ST & NE 215 ST INTERSECTION IMPROVMTS** **BTWN US-1 & W. DIXIE HWY**

Type of Work: **RAIL CAPACITY PROJECT**

SIS or Non-SIS: **Yes**

Extra Description:

	PHASE :	Funding Source	Proposed Funding (in $000s) <2015	2014 - 2015	2015 - 2016	2016 - 2017	2017 - 2018	2018 - 2019	>2019	All Years
	P D & E	GMR	2,000	0	0	0	0	0	0	2,000
	P D & E	DIH	150	50	0	0	0	0	0	200
	P D & E	DS	28	0	0	0	0	0	0	28
RESPONSIBLE AGENCY: **MANAGED BY FDOT**		**Total**	**2,178**	**50**	**0**	**0**	**0**	**0**	**0**	**2,228**
	PRELIMINARY ENGINEERING	DIH	0	0	250	110	0	0	0	360
	PRELIMINARY ENGINEERING	GMR	0	0	3,600	0	0	0	0	3,600
RESPONSIBLE AGENCY: **MANAGED BY FDOT**		**Total**	**0**	**0**	**3,850**	**110**	**0**	**0**	**0**	**3,960**
	CONSTRUCTION	DIH	0	0	0	0	0	0	1,464	1,464
	CONSTRUCTION	GMR	0	0	0	0	0	0	27,935	27,935
	CONSTRUCTION	DIS	0	0	0	0	0	0	10,351	10,351
RESPONSIBLE AGENCY: **MANAGED BY FDOT**		**Total**	**0**	**0**	**0**	**0**	**0**	**0**	**39,749**	**39,749**

Item Segment TOTAL ALL Years ALL Phases: 45,938

Item Number: 433511 **Item TOTAL ALL Years ALL Phases All Segments: 45,938**

Public Transportation: RAIL

Yearly Total	4,322	150	6,739	265	155	0	39,749	51,380

Public Transportation: RAIL Totals

5 Year TIP Total 51,380

Public Transportation: SEAPORT

MPO Project Num:	SP2544522
LRTP Ref.:	p. F-9
County:	MIAMI-DADE
Roadway ID:	
Lanes Exist:	0
Lanes Improved:	0
Lanes Added:	0
Project Length:	.000
District:	06

Project Description: **PORT OF MIAMI SOUTH FISHERMAN'S CHANNEL**

Type of Work: **SEAPORT CAPACITY PROJECT**

SIS or Non-SIS: **Yes**

Extra Description:

		Proposed Funding (in $000s)							
PHASE :	Funding Source	<2015	2014 - 2015	2015 - 2016	2016 - 2017	2017 - 2018	2018 - 2019	>2019	All Years
CAPITAL	PORB	77	9	0	0	0	0	0	86
CAPITAL	POED	25,000	0	0	0	0	0	0	25,000
CAPITAL	LF	21,019	917	0	0	0	0	0	21,936
CAPITAL	LF	19,621	0	0	0	0	0	0	19,621
CAPITAL	GMR	50,000	0	0	0	0	0	0	50,000
CAPITAL	PORT	0	2,741	0	0	0	0	0	2,741
CAPITAL	DPTO	1,003	0	0	0	0	0	0	1,003
CAPITAL	GMR	26,733	0	0	0	0	0	0	26,733
CAPITAL	DIS	1,009	0	0	0	0	0	0	1,009
CAPITAL	COE	2,142	0	0	0	0	0	0	2,142
CAPITAL	COE	16,372	0	0	0	0	0	0	16,372
CAPITAL	DDR	1,931	0	0	0	0	0	0	1,931
CAPITAL	DS	3,587	0	0	0	0	0	0	3,587
CAPITAL	DIS	322	0	0	0	0	0	0	322
	Total	**168,815**	**3,667**	**0**	**0**	**0**	**0**	**0**	**172,482**

RESPONSIBLE AGENCY: **RESPONSIBLE AGENCY NOT AVAILABLE**

Public Transportation: SEAPORT

MPO Project Num:	SP2544522
LRTP Ref.:	p. F-9
County:	MIAMI-DADE
Roadway ID:	
Lanes Exist:	0
Lanes Improved:	0
Lanes Added:	0
Project Length:	.000
District:	06

Project Description: **PORT OF MIAMI SOUTH FISHERMAN'S CHANNEL**

Type of Work: **SEAPORT CAPACITY PROJECT**

SIS or Non-SIS: **Yes**

Extra Description:

PHASE :	Funding Source	Proposed Funding (in $000s) <2015	2014 - 2015	2015 - 2016	2016 - 2017	2017 - 2018	2018 - 2019	>2019	All Years

Item Segment TOTAL ALL Years ALL Phases: 172,482

Item Number: 254452 **Item TOTAL ALL Years ALL Phases All Segments: 172,482**

MPO Project Num:	SP2544571
LRTP Ref.:	p. F-9
County:	DIST/ST-WIDE
Roadway ID:	
Lanes Exist:	0
Lanes Improved:	0
Lanes Added:	0
Project Length:	.000
District:	06

Project Description: **DISTRCTWIDE SEAPORTS ADMINISTRATION**

Type of Work: **PUBLIC TRANS IN-HOUSE SUPPORT**

SIS or Non-SIS: **No**

Extra Description:

PHASE :	Funding Source	Proposed Funding (in $000s) <2015	2014 - 2015	2015 - 2016	2016 - 2017	2017 - 2018	2018 - 2019	>2019	All Years
ADMINISTRATION	D	482	50	50	50	50	0	0	682
	Total	**482**	**50**	**50**	**50**	**50**	**0**	**0**	**682**

RESPONSIBLE AGENCY: **MANAGED BY FDOT**

Item Segment TOTAL ALL Years ALL Phases: 682

Item Number: 254457 **Item TOTAL ALL Years ALL Phases All Segments: 682**

Public Transportation: SEAPORT

MPO Project Num:	SP4311261
LRTP Ref.:	p. F-9
County:	MIAMI-DADE
Roadway ID:	
Lanes Exist:	0
Lanes Improved:	0
Lanes Added:	0
Project Length:	.000
District:	06

Project Description: **PORT OF MIAMI** **FROM PORTT OF MIAMI (POM)** **TO POST PANAMAX CRANES**

Type of Work: **SEAPORT CAPACITY PROJECT**

SIS or Non-SIS: **Yes**

Extra Description:

PHASE :	Funding Source	Proposed Funding (in $000s) <2015	2014 - 2015	2015 - 2016	2016 - 2017	2017 - 2018	2018 - 2019	>2019	All Years
CAPITAL	PORB	2,880	0	0	0	0	0	0	2,880
CAPITAL	LF	8,935	0	0	0	6,000	10,000	0	24,935
CAPITAL	LF	0	0	0	1,374	0	0	0	1,374
CAPITAL	GMR	5,000	0	0	0	0	10,000	0	15,000
CAPITAL	DS	0	0	0	273	0	0	0	273
CAPITAL	DIS	0	0	0	0	6,000	0	0	6,000
CAPITAL	PORT	1,055	0	0	0	0	0	0	1,055
CAPITAL	DPTO	0	0	0	1,101	0	0	0	1,101
	Total	**17,870**	**0**	**0**	**2,748**	**12,000**	**20,000**	**0**	**52,618**

RESPONSIBLE AGENCY: **RESPONSIBLE AGENCY NOT AVAILABLE**

Item Segment TOTAL ALL Years ALL Phases: 52,618

Item Number: 431126 **Item TOTAL ALL Years ALL Phases All Segments: 52,618**

Yearly Total	187,167	3,717	50	2,798	12,050	20,000	0	225,782
Public Transportation: SEAPORT Totals							5 Year TIP Total	225,782

Public Transportation: TRANSIT

MPO Project Num:	TA2538911
LRTP Ref.:	p. 4-32
County:	DIST/ST-WIDE
Roadway ID:	
Lanes Exist:	0
Lanes Improved:	0
Lanes Added:	0
Project Length:	.000
District:	06

Project Description: **DISTRICTWIDE TRANSIT**

Type of Work: **PUBLIC TRANS IN-HOUSE SUPPORT**

SIS or Non-SIS: **No**

Extra Description:

PHASE :	Funding Source	Proposed Funding (in $000s) <2015	2014 - 2015	2015 - 2016	2016 - 2017	2017 - 2018	2018 - 2019	>2019	All Years
OPERATIONS	D	192	25	25	30	30	0	0	302
	Total	**192**	**25**	**25**	**30**	**30**	**0**	**0**	**302**

RESPONSIBLE AGENCY: **MANAGED BY FDOT**

Item Segment TOTAL ALL Years ALL Phases: 302

Item Number: 253891 **Item TOTAL ALL Years ALL Phases All Segments: 302**

MPO Project Num:	TA2538921
LRTP Ref.:	p. 4-32
County:	DIST/ST-WIDE
Roadway ID:	
Lanes Exist:	0
Lanes Improved:	0
Lanes Added:	0
Project Length:	.000
District:	06

Project Description: **DISTRICTWIDE TRANSIT**

Type of Work: **PUBLIC TRANS IN-HOUSE SUPPORT**

SIS or Non-SIS: **No**

Extra Description:

PHASE :	Funding Source	Proposed Funding (in $000s) <2015	2014 - 2015	2015 - 2016	2016 - 2017	2017 - 2018	2018 - 2019	>2019	All Years
OPERATIONS	D	1,016	35	50	50	50	0	0	1,201
	Total	**1,016**	**35**	**50**	**50**	**50**	**0**	**0**	**1,201**

RESPONSIBLE AGENCY: **MANAGED BY FDOT**

Item Segment TOTAL ALL Years ALL Phases: 1,201

Item Number: 253892 **Item TOTAL ALL Years ALL Phases All Segments: 1,201**

Public Transportation: TRANSIT

MPO Project Num:	TA2538971
LRTP Ref.:	p. 4-32
County:	DIST/ST-WIDE
Roadway ID:	
Lanes Exist:	0
Lanes Improved:	0
Lanes Added:	0
Project Length:	.000
District:	06

Project Description: **DISTRICTWIDE TRANSIT MOTION SUPPORT**

Type of Work: **PUBLIC TRANS IN-HOUSE SUPPORT**

SIS or Non-SIS: **No**

Extra Description:

PHASE :	Funding Source	Proposed Funding (in $000s) <2015	2014 - 2015	2015 - 2016	2016 - 2017	2017 - 2018	2018 - 2019	>2019	All Years
OPERATIONS	D	568	30	50	50	50	0	0	748
	Total	**568**	**30**	**50**	**50**	**50**	**0**	**0**	**748**

RESPONSIBLE AGENCY: **MANAGED BY FDOT**

Item Segment TOTAL ALL Years ALL Phases: 748

Item Number: 253897 **Item TOTAL ALL Years ALL Phases All Segments: 748**

MPO Project Num:	TA2539081
LRTP Ref.:	p. 4-32
County:	DIST/ST-WIDE
Roadway ID:	
Lanes Exist:	0
Lanes Improved:	0
Lanes Added:	0
Project Length:	.000
District:	06

Project Description: **DISTRICTWIDE TRANSIT SPECIAL PROJECTS**

Type of Work: **PUBLIC TRANS IN-HOUSE SUPPORT**

SIS or Non-SIS: **No**

Extra Description:

PHASE :	Funding Source	Proposed Funding (in $000s) <2015	2014 - 2015	2015 - 2016	2016 - 2017	2017 - 2018	2018 - 2019	>2019	All Years
ADMINISTRATION	D	1,280	80	80	80	80	0	0	1,600
	Total	**1,280**	**80**	**80**	**80**	**80**	**0**	**0**	**1,600**

RESPONSIBLE AGENCY: **MANAGED BY FDOT**

Item Segment TOTAL ALL Years ALL Phases: 1,600

Item Number: 253908 **Item TOTAL ALL Years ALL Phases All Segments: 1,600**

Public Transportation: TRANSIT

MPO Project Num:	TA4051331
LRTP Ref.:	p. 4-32
County:	MIAMI-DADE
Roadway ID:	
Lanes Exist:	0
Lanes Improved:	0
Lanes Added:	0
Project Length:	.000
District:	06

Project Description: **MIAMI-DADE TRANSIT AGENCY (GUIDEWAY BRIDGE INSPECTION)**

Type of Work: **FIXED GUIDEWAY IMPROVEMENTS**

SIS or Non-SIS: **No**

Extra Description:

PHASE :	Funding Source	Proposed Funding (in $000s) <2015	2014 - 2015	2015 - 2016	2016 - 2017	2017 - 2018	2018 - 2019	>2019	All Years
CAPITAL		188	0	0	0	0	0	0	188
CAPITAL	Federal Earmark	6,750	0	0	0	0	0	0	6,750
CAPITAL	Federal	6,750	0	0	0	0	0	0	6,750
	Total	**13,688**	**0**	**0**	**0**	**0**	**0**	**0**	**13,688**

RESPONSIBLE AGENCY: **MANAGED BY MIAMI-DADE TRANSIT AGENCY**

Item Segment TOTAL ALL Years ALL Phases: 13,688

Item Number: 405133 **Item TOTAL ALL Years ALL Phases All Segments: 37,313**

Public Transportation: TRANSIT

MPO Project Num:	TA4051332
LRTP Ref.:	p. 4-32
County:	MIAMI-DADE
Roadway ID:	
Lanes Exist:	0
Lanes Improved:	0
Lanes Added:	0
Project Length:	.000
District:	06

Project Description: **MIAMI-DADE TRANSIT (GUIDEWAY BRIDGE INSPECTION)**

Type of Work: **FIXED GUIDEWAY IMPROVEMENTS**

SIS or Non-SIS: **No**

Extra Description:

PHASE :	Funding Source	Proposed Funding (in $000s) <2015	2014 - 2015	2015 - 2016	2016 - 2017	2017 - 2018	2018 - 2019	>2019	All Years
CAPITAL	Federal Earmark	3,500	0	0	0	0	0	0	3,500
CAPITAL	Federal	3,500	0	0	0	0	0	0	3,500
CAPITAL		875	0	0	0	0	0	0	875
	Total	**7,875**	**0**	**0**	**0**	**0**	**0**	**0**	**7,875**

RESPONSIBLE AGENCY: **MANAGED BY MIAMI-DADE TRANSIT AGENCY**

Item Segment TOTAL ALL Years ALL Phases: 7,875

Item Number: 405133 **Item TOTAL ALL Years ALL Phases All Segments: 37,313**

Public Transportation: TRANSIT

MPO Project Num:	TA4051333
LRTP Ref.:	p. 4-32
County:	MIAMI-DADE
Roadway ID:	
Lanes Exist:	0
Lanes Improved:	0
Lanes Added:	0
Project Length:	.000
District:	06

Project Description: **MDT - FTA SEC 5307 METRORAIL & METROMOVER GUIDEWAY BRIDGE INSPECTNS**

Type of Work: **FIXED GUIDEWAY IMPROVEMENTS**

SIS or Non-SIS: **No**

Extra Description:

		Proposed Funding (in $000s)							
PHASE :	Funding Source	<2015	2014 - 2015	2015 - 2016	2016 - 2017	2017 - 2018	2018 - 2019	>2019	All Years
CAPITAL	FTAT	2,000	1,000	0	0	0	0	0	3,000
CAPITAL	SU	2,000	1,000	0	0	0	0	0	3,000
CAPITAL	LF	500	250	0	0	0	0	0	750
	Total	**4,500**	**2,250**	**0**	**0**	**0**	**0**	**0**	**6,750**

RESPONSIBLE AGENCY: **MANAGED BY MIAMI-DADE TRANSIT AGENCY**

Item Segment TOTAL ALL Years ALL Phases: 6,750

Item Number: 405133 **Item TOTAL ALL Years ALL Phases All Segments: 37,313**

Public Transportation: TRANSIT

MPO Project Num:	TA4051334
LRTP Ref.:	p. 4-32
County:	MIAMI-DADE
Roadway ID:	
Lanes Exist:	0
Lanes Improved:	0
Lanes Added:	0
Project Length:	.000
District:	06

Project Description: **MDT - FTA SEC 5307 METRORAIL & METROMOVER GUIDEWAY BRIDGE INSPECTNS**

Type of Work: **FIXED GUIDEWAY IMPROVEMENTS**

SIS or Non-SIS: **No**

Extra Description:

		Proposed Funding (in $000s)							
PHASE :	Funding Source	<2015	2014 - 2015	2015 - 2016	2016 - 2017	2017 - 2018	2018 - 2019	>2019	All Years
CAPITAL	FTAT	0	0	1,000	1,000	1,000	1,000	0	4,000
CAPITAL	LF	0	0	250	250	250	250	0	1,000
CAPITAL	SU	0	0	1,000	1,000	1,000	1,000	0	4,000
	Total	**0**	**0**	**2,250**	**2,250**	**2,250**	**2,250**	**0**	**9,000**

RESPONSIBLE AGENCY: **MANAGED BY MIAMI-DADE TRANSIT**

Item Segment TOTAL ALL Years ALL Phases: 9,000

Item Number: 405133 **Item TOTAL ALL Years ALL Phases All Segments: 37,313**

Public Transportation: TRANSIT

MPO Project Num:	TA4145361
LRTP Ref.:	p. 4-32
County:	MIAMI-DADE
Roadway ID:	
Lanes Exist:	0
Lanes Improved:	0
Lanes Added:	0
Project Length:	.000
District:	06

Project Description: **SOUTH FLA VANPOOL MIAMI-DADE COUNTY MPO MARKETING**

Type of Work: **COMMUTER TRANS. ASSISTANCE**

SIS or Non-SIS: **No**

Extra Description:

PHASE :	Funding Source	Proposed Funding (in $000s) <2015	2014 - 2015	2015 - 2016	2016 - 2017	2017 - 2018	2018 - 2019	>2019	All Years
OPERATIONS		350	0	0	0	0	0	0	350
OPERATIONS		550	0	0	0	0	0	0	550
	Total	**900**	**0**	**0**	**0**	**0**	**0**	**0**	**900**

RESPONSIBLE AGENCY: **MANAGED BY MIAMI DADE MPO**

Item Segment TOTAL ALL Years ALL Phases: 900

Item Number: 414536 **Item TOTAL ALL Years ALL Phases All Segments: 1,750**

Public Transportation: TRANSIT

MPO Project Num:	TA4145362
LRTP Ref.:	p. 4-32
County:	MIAMI-DADE
Roadway ID:	
Lanes Exist:	0
Lanes Improved:	0
Lanes Added:	0
Project Length:	.000
District:	06

Project Description: **SOUTH FLA VANPOOL MIAMI-DADE COUNTY MPO MARKETING**

Type of Work: **COMMUTER TRANS. ASSISTANCE**

SIS or Non-SIS: **No**

Extra Description:

		Proposed Funding (in $000s)							
PHASE :	Funding Source	<2015	2014 - 2015	2015 - 2016	2016 - 2017	2017 - 2018	2018 - 2019	>2019	All Years
OPERATIONS	DPTO	75	75	75	0	75	50	0	350
OPERATIONS	DS	0	0	0	75	0	0	0	75
OPERATIONS	SU	75	75	75	75	75	50	0	425
	Total	**150**	**150**	**150**	**150**	**150**	**100**	**0**	**850**

RESPONSIBLE AGENCY: **MANAGED BY MIAMI DADE MPO**

Item Segment TOTAL ALL Years ALL Phases: 850

Item Number: 414536 **Item TOTAL ALL Years ALL Phases All Segments: 1,750**

Public Transportation: TRANSIT

MPO Project Num:	TA4162222
LRTP Ref.:	p. 4-32
County:	DIST/ST-WIDE
Roadway ID:	
Lanes Exist:	0
Lanes Improved:	0
Lanes Added:	0
Project Length:	.000
District:	06

Project Description: **SOUTH FL VANPOOL - FTA 5307 & STATE TRANSIT BLOCK GRANT FROM MDT**

Type of Work: **COMMUTER TRANS. ASSISTANCE**

SIS or Non-SIS: **No**

Extra Description:

PHASE :	Funding Source	Proposed Funding (in $000s) <2015	2014 - 2015	2015 - 2016	2016 - 2017	2017 - 2018	2018 - 2019	>2019	All Years
CAPITAL		4,830	0	0	0	0	0	0	4,830
CAPITAL		1,046	0	0	0	0	0	0	1,046
	Total	**5,876**	**0**	**0**	**0**	**0**	**0**	**0**	**5,876**

RESPONSIBLE AGENCY: **MANAGED BY MIAMI DADE MPO**

Item Segment TOTAL ALL Years ALL Phases: 5,876

Item Number: 416222 **Item TOTAL ALL Years ALL Phases All Segments: 14,064**

Public Transportation: TRANSIT

MPO Project Num:	TA4162223
LRTP Ref.:	p. 4-32
County:	DIST/ST-WIDE
Roadway ID:	
Lanes Exist:	0
Lanes Improved:	0
Lanes Added:	0
Project Length:	.000
District:	06

Project Description: **SOUTH FL VANPOOL - FTA 5307 & STATE TRANSIT BLOCK GRANT FROM MDT**

Type of Work: **COMMUTER TRANS. ASSISTANCE**

SIS or Non-SIS: **No**

Extra Description:

PHASE :	Funding Source	Proposed Funding (in $000s) <2015	2014 - 2015	2015 - 2016	2016 - 2017	2017 - 2018	2018 - 2019	>2019	All Years
CAPITAL	LF	0	337	337	337	337	0	0	1,348
CAPITAL	FTA	0	1,710	1,710	1,710	1,710	0	0	6,840
Total		**0**	**2,047**	**2,047**	**2,047**	**2,047**	**0**	**0**	**8,188**

RESPONSIBLE AGENCY: **MANAGED BY MIAMI-DADE TRANSIT**

Item Segment TOTAL ALL Years ALL Phases: 8,188

Item Number: 416222 **Item TOTAL ALL Years ALL Phases All Segments: 14,064**

MPO Project Num:	TA4179171
LRTP Ref.:	p. 4-32
County:	MIAMI-DADE
Roadway ID:	
Lanes Exist:	0
Lanes Improved:	0
Lanes Added:	0
Project Length:	.000
District:	06

Project Description: **MDTA/S MIA DADE BSWY ROUTES OPERATING ASSISTNC** **FROM DADELAND** **TO FL. CITY**

Type of Work: **URBAN CORRIDOR IMPROVEMENTS**

SIS or Non-SIS: **No**

Extra Description:

PHASE :	Funding Source	Proposed Funding (in $000s) <2015	2014 - 2015	2015 - 2016	2016 - 2017	2017 - 2018	2018 - 2019	>2019	All Years
OPERATIONS		2,735	0	0	0	0	0	0	2,735
Total		**2,735**	**0**	**0**	**0**	**0**	**0**	**0**	**2,735**

RESPONSIBLE AGENCY: **MANAGED BY MIAMI-DADE TRANSIT AGENCY**

Item Segment TOTAL ALL Years ALL Phases: 2,735

Item Number: 417917 **Item TOTAL ALL Years ALL Phases All Segments: 8,903**

Public Transportation: TRANSIT

MPO Project Num:	TA4179172
LRTP Ref.:	p. 4-32
County:	MIAMI-DADE
Roadway ID:	
Lanes Exist:	0
Lanes Improved:	0
Lanes Added:	0
Project Length:	.000
District:	06

Project Description: **MDT-S MIA DADE BSWY ROUTES OPERATING ASSISTNC** **FROM DADELAND** **TO FL. CITY**

Type of Work: **URBAN CORRIDOR IMPROVEMENTS** SIS or Non-SIS: **No**

Extra Description:

		Proposed Funding (in $000s)							
PHASE :	Funding Source	<2015	2014 - 2015	2015 - 2016	2016 - 2017	2017 - 2018	2018 - 2019	>2019	All Years
OPERATIONS	DPTO	1,607	1,100	745	0	0	0	0	3,452
OPERATIONS	DDR	715	0	0	0	0	0	0	715
	Total	**2,322**	**1,100**	**745**	**0**	**0**	**0**	**0**	**4,167**

RESPONSIBLE AGENCY: **MANAGED BY MIAMI-DADE TRANSIT**

Item Segment TOTAL ALL Years ALL Phases: 4,167

Item Number: 417917 **Item TOTAL ALL Years ALL Phases All Segments: 8,903**

Public Transportation: TRANSIT

MPO Project Num:	TA4179173
LRTP Ref.:	p. 4-32
County:	MIAMI-DADE
Roadway ID:	
Lanes Exist:	0
Lanes Improved:	0
Lanes Added:	0
Project Length:	.000
District:	06

Project Description: **MDT-S MIA DADE BSWY ROUTES OPERATING ASSISTNC** **FROM DADELAND** **TO FL. CITY**

Type of Work: **URBAN CORRIDOR IMPROVEMENTS** SIS or Non-SIS: **No**

Extra Description:

PHASE :	Funding Source	Proposed Funding (in $000s) <2015	2014 - 2015	2015 - 2016	2016 - 2017	2017 - 2018	2018 - 2019	>2019	All Years
OPERATIONS	DPTO	0	0	0	847	1,000	0	0	1,847
OPERATIONS	DS	0	0	0	153	0	0	0	153
	Total	**0**	**0**	**0**	**1,000**	**1,000**	**0**	**0**	**2,000**

RESPONSIBLE AGENCY: **MANAGED BY MIAMI-DADE TRANSIT**

Item Segment TOTAL ALL Years ALL Phases: 2,000

Item Number: 417917 **Item TOTAL ALL Years ALL Phases All Segments: 8,903**

Public Transportation: TRANSIT

MPO Project Num:	TA4180511
LRTP Ref.:	p. 4-32
County:	DIST/ST-WIDE
Roadway ID:	
Lanes Exist:	0
Lanes Improved:	0
Lanes Added:	0
Project Length:	.000
District:	06

Project Description: **MDTA - DADE-MONROE EXPRESS FROM FLORIDA CITY TO MARATHON (MM 50)**

Type of Work: **COMMUTER TRANS. ASSISTANCE**

SIS or Non-SIS: **No**

Extra Description:

		Proposed Funding (in $000s)							
PHASE :	Funding Source	<2015	2014 - 2015	2015 - 2016	2016 - 2017	2017 - 2018	2018 - 2019	>2019	All Years
OPERATIONS	State 100%	1,220	0	0	0	0	0	0	1,220
OPERATIONS	Local	1,220	0	0	0	0	0	0	1,220
	Total	**2,440**	**0**	**0**	**0**	**0**	**0**	**0**	**2,440**

RESPONSIBLE AGENCY: **MANAGED BY MIAMI-DADE TRANSIT AGENCY**

Item Segment TOTAL ALL Years ALL Phases: 2,440

Item Number: 418051 **Item TOTAL ALL Years ALL Phases All Segments: 16,169**

Public Transportation: TRANSIT

MPO Project Num:	TA4180512
LRTP Ref.:	p. 4-32
County:	DIST/ST-WIDE
Roadway ID:	
Lanes Exist:	0
Lanes Improved:	0
Lanes Added:	0
Project Length:	.000
District:	06

Project Description: **MDT - DADE/MONROE EXPRESS FROM FLORIDA CITY TO MARATHON (MM50)**

Type of Work: **COMMUTER TRANS. ASSISTANCE**

SIS or Non-SIS: **No**

Extra Description:

		Proposed Funding (in $000s)							
PHASE :	Funding Source	<2015	2014 - 2015	2015 - 2016	2016 - 2017	2017 - 2018	2018 - 2019	>2019	All Years
OPERATIONS	DS	0	350	0	0	0	0	0	350
OPERATIONS	LF	2,800	850	0	0	0	0	0	3,650
OPERATIONS	DPTO	2,800	500	0	0	0	0	0	3,300
	Total	**5,600**	**1,700**	**0**	**0**	**0**	**0**	**0**	**7,300**

RESPONSIBLE AGENCY: **MANAGED BY MIAMI-DADE TRANSIT**

Item Segment TOTAL ALL Years ALL Phases: 7,300

Item Number: 418051 **Item TOTAL ALL Years ALL Phases All Segments: 16,169**

Public Transportation: TRANSIT

MPO Project Num:	TA4180513
LRTP Ref.:	p. 4-32
County:	DIST/ST-WIDE
Roadway ID:	
Lanes Exist:	0
Lanes Improved:	0
Lanes Added:	0
Project Length:	.000
District:	06

Project Description: **MDT - DADE/MONROE EXPRESS BUS ROUTE FROM FL CITY TO MARATHON (MM50)**

Type of Work: **COMMUTER TRANS. ASSISTANCE**

SIS or Non-SIS: **No**

Extra Description:

		Proposed Funding (in $000s)							
PHASE :	Funding Source	<2015	2014 - 2015	2015 - 2016	2016 - 2017	2017 - 2018	2018 - 2019	>2019	All Years
OPERATIONS	DPTO	0	0	500	46	0	515	0	1,061
OPERATIONS	DS	0	0	400	879	875	0	0	2,154
OPERATIONS	LF	0	0	900	925	875	515	0	3,215
	Total	**0**	**0**	**1,800**	**1,850**	**1,750**	**1,029**	**0**	**6,429**

RESPONSIBLE AGENCY: **MANAGED BY MIAMI-DADE TRANSIT**

Item Segment TOTAL ALL Years ALL Phases: 6,429

Item Number: 418051 **Item TOTAL ALL Years ALL Phases All Segments: 16,169**

Public Transportation: TRANSIT

MPO Project Num:	TA4204521
LRTP Ref.:	p. 4-32
County:	MIAMI-DADE
Roadway ID:	
Lanes Exist:	0
Lanes Improved:	0
Lanes Added:	0
Project Length:	.000
District:	06

Project Description: **SOUTH FLA COMMUTER SERVICES IN MIAMI-DADE COUNTY - TMI SUPPORT**

Type of Work: **COMMUTER TRANS. ASSISTANCE**

SIS or Non-SIS: **No**

Extra Description:

PHASE :	Funding Source	Proposed Funding (in $000s) <2015	2014 - 2015	2015 - 2016	2016 - 2017	2017 - 2018	2018 - 2019	>2019	All Years
PLANNING	DDR	448	0	0	0	0	0	0	448
PLANNING	DPTO	857	0	0	0	0	0	0	857
PLANNING	DS	0	375	0	0	0	0	0	375
	Total	**1,305**	**375**	**0**	**0**	**0**	**0**	**0**	**1,681**

RESPONSIBLE AGENCY: **MANAGED BY FDOT**

Item Segment TOTAL ALL Years ALL Phases: 1,681

Item Number: 420452 **Item TOTAL ALL Years ALL Phases All Segments: 3,389**

Public Transportation: TRANSIT

MPO Project Num:	TA4204522
LRTP Ref.:	p. 4-32
County:	MIAMI-DADE
Roadway ID:	
Lanes Exist:	0
Lanes Improved:	0
Lanes Added:	0
Project Length:	.000
District:	06

Project Description: **SOUTH FLA COMMUTER SERVICES IN MIAMI-DADE COUNTY - TDM OUTREACH**

Type of Work: **COMMUTER TRANS. ASSISTANCE**

SIS or Non-SIS: **No**

Extra Description:

PHASE :	Funding Source	Proposed Funding (in $000s) <2015	2014 - 2015	2015 - 2016	2016 - 2017	2017 - 2018	2018 - 2019	>2019	All Years
PLANNING	SU	0	0	0	0	0	500	0	500
PLANNING	DDR	0	0	447	354	408	0	0	1,209
	Total	**0**	**0**	**447**	**354**	**408**	**500**	**0**	**1,709**

RESPONSIBLE AGENCY: **MANAGED BY FDOT**

Item Segment TOTAL ALL Years ALL Phases: 1,709

Item Number: 420452 **Item TOTAL ALL Years ALL Phases All Segments: 3,389**

Public Transportation: TRANSIT

MPO Project Num:	TA4204621
LRTP Ref.:	p. 4-26
County:	MIAMI-DADE
Roadway ID:	
Lanes Exist:	0
Lanes Improved:	0
Lanes Added:	0
Project Length:	.000
District:	06

Project Description: **MDT - I-95 DADE BROWARD EXPRESS**

Type of Work: **URBAN CORRIDOR IMPROVEMENTS**

SIS or Non-SIS: **No**

Extra Description:

PHASE :	Funding Source	Proposed Funding (in $000s) <2015	2014 - 2015	2015 - 2016	2016 - 2017	2017 - 2018	2018 - 2019	>2019	All Years
OPERATIONS	Federal	5,513	0	0	0	0	0	0	5,513
OPERATIONS	Federal Earmark	5,513	0	0	0	0	0	0	5,513
OPERATIONS		1,378	0	0	0	0	0	0	1,378
	Total	**12,405**	**0**	**0**	**0**	**0**	**0**	**0**	**12,405**

RESPONSIBLE AGENCY: **MANAGED BY MIAMI-DADE TRANSIT AGENCY**

Item Segment TOTAL ALL Years ALL Phases: 12,405

Item Number: 420462 **Item TOTAL ALL Years ALL Phases All Segments: 40,989**

Public Transportation: TRANSIT

MPO Project Num:	TA4204622
LRTP Ref.:	p. 4-26
County:	MIAMI-DADE
Roadway ID:	
Lanes Exist:	0
Lanes Improved:	0
Lanes Added:	0
Project Length:	.000
District:	06

Project Description: **MDTA - I-95 EXPRESS DOWNTOWN MIA ALONG I95 TO SHERIDAN ST & BROWRD BLVD**

Type of Work: **URBAN CORRIDOR IMPROVEMENTS** SIS or Non-SIS: **No**

Extra Description:

PHASE :	Funding Source	Proposed Funding (in $000s) <2015	2014 - 2015	2015 - 2016	2016 - 2017	2017 - 2018	2018 - 2019	>2019	All Years
CAPITAL		3,461	0	0	0	0	0	0	3,461
CAPITAL		13,845	0	0	0	0	0	0	13,845
	Total	**17,306**	**0**	**0**	**0**	**0**	**0**	**0**	**17,306**

RESPONSIBLE AGENCY: **MANAGED BY MIAMI-DADE TRANSIT AGENCY**

Item Segment TOTAL ALL Years ALL Phases: 17,306

Item Number: 420462 Item TOTAL ALL Years ALL Phases All Segments: 40,989

MPO Project Num:	TA4204623
LRTP Ref.:	p. F-9
County:	MIAMI-DADE
Roadway ID:	
Lanes Exist:	0
Lanes Improved:	0
Lanes Added:	0
Project Length:	.000
District:	06

Project Description: **SOUTH FLA COMMUTER SERVICES IN MIAMI-DADE I-95 EXPRESS CALL CENTER**

Type of Work: **COMMUTER TRANS. ASSISTANCE** SIS or Non-SIS: **No**

Extra Description:

PHASE :	Funding Source	Proposed Funding (in $000s) <2015	2014 - 2015	2015 - 2016	2016 - 2017	2017 - 2018	2018 - 2019	>2019	All Years
PLANNING		359	0	0	0	0	0	0	359
	Total	**359**	**0**	**0**	**0**	**0**	**0**	**0**	**359**

RESPONSIBLE AGENCY: **MANAGED BY FDOT**

Item Segment TOTAL ALL Years ALL Phases: 359

Item Number: 420462 Item TOTAL ALL Years ALL Phases All Segments: 40,989

Public Transportation: TRANSIT

MPO Project Num:	TA4204624
LRTP Ref.:	p. 4-32
County:	MIAMI-DADE
Roadway ID:	
Lanes Exist:	0
Lanes Improved:	0
Lanes Added:	0
Project Length:	.000
District:	06

Project Description: **SOUTH FLA COMMUTER SERVICES IN MIAMI-DADE I-95 EXPRESS CALL CENTER**

Type of Work: **COMMUTER TRANS. ASSISTANCE**

SIS or Non-SIS: **No**

Extra Description:

PHASE :	Funding Source	Proposed Funding (in $000s) <2015	2014 - 2015	2015 - 2016	2016 - 2017	2017 - 2018	2018 - 2019	>2019	All Years
PLANNING	TOBD	551	114	0	0	0	0	0	664
	Total	**551**	**114**	**0**	**0**	**0**	**0**	**0**	**664**

RESPONSIBLE AGENCY: **MANAGED BY FDOT**

Item Segment TOTAL ALL Years ALL Phases: 664

Item Number: 420462 **Item TOTAL ALL Years ALL Phases All Segments: 40,989**

MPO Project Num:	TA4204625
LRTP Ref.:	p. 4-26
County:	MIAMI-DADE
Roadway ID:	
Lanes Exist:	0
Lanes Improved:	0
Lanes Added:	0
Project Length:	.000
District:	06

Project Description: **MDT - 95 EXPRESS DADE BROWARD EXPRESS (MIAMI CBD)**

Type of Work: **URBAN CORRIDOR IMPROVEMENTS**

SIS or Non-SIS: **No**

Extra Description:

PHASE :	Funding Source	Proposed Funding (in $000s) <2015	2014 - 2015	2015 - 2016	2016 - 2017	2017 - 2018	2018 - 2019	>2019	All Years
OPERATIONS	TOBD	2,397	1,475	1,430	1,501	1,575	1,000	0	9,378
	Total	**2,397**	**1,475**	**1,430**	**1,501**	**1,575**	**1,000**	**0**	**9,378**

RESPONSIBLE AGENCY: **MANAGED BY MIAMI-DADE TRANSIT AGENCY**

Item Segment TOTAL ALL Years ALL Phases: 9,378

Item Number: 420462 **Item TOTAL ALL Years ALL Phases All Segments: 40,989**

Public Transportation: TRANSIT

MPO Project Num:	TA4204627
LRTP Ref.:	p. F-9
County:	MIAMI-DADE
Roadway ID:	
Lanes Exist:	0
Lanes Improved:	0
Lanes Added:	0
Project Length:	.000
District:	06

Project Description: **SOUTH FLA COMMUTER SERVICES IN MIAMI-DADE I-95 EXPRESS CALL CENTER**

Type of Work: **COMMUTER TRANS. ASSISTANCE**

SIS or Non-SIS: **No**

Extra Description:

PHASE :	Funding Source	Proposed Funding (in $000s) <2015	2014 - 2015	2015 - 2016	2016 - 2017	2017 - 2018	2018 - 2019	>2019	All Years
PLANNING		72	0	0	0	0	0	0	72
	Total	**72**	**0**	**0**	**0**	**0**	**0**	**0**	**72**

RESPONSIBLE AGENCY: **MANAGED BY FDOT**

Item Segment TOTAL ALL Years ALL Phases: 72

Item Number: 420462 **Item TOTAL ALL Years ALL Phases All Segments: 40,989**

MPO Project Num:	TA4204628
LRTP Ref.:	p. 4-32
County:	MIAMI-DADE
Roadway ID:	
Lanes Exist:	0
Lanes Improved:	0
Lanes Added:	0
Project Length:	.000
District:	06

Project Description: **SOUTH FLA COMMUTER SERVICES IN MIAMI-DADE I-95 EXPRESS CALL CENTER**

Type of Work: **COMMUTER TRANS. ASSISTANCE**

SIS or Non-SIS: **No**

Extra Description:

PHASE :	Funding Source	Proposed Funding (in $000s) <2015	2014 - 2015	2015 - 2016	2016 - 2017	2017 - 2018	2018 - 2019	>2019	All Years
PLANNING	TOBD	0	0	200	201	201	201	0	803
	Total	**0**	**0**	**200**	**201**	**201**	**201**	**0**	**803**

RESPONSIBLE AGENCY: **MANAGED BY FDOT**

Item Segment TOTAL ALL Years ALL Phases: 803

Item Number: 420462 **Item TOTAL ALL Years ALL Phases All Segments: 40,989**

Public Transportation: TRANSIT

MPO Project Num:	TA4222201
LRTP Ref.:	p. 4-32
County:	MIAMI-DADE
Roadway ID:	
Lanes Exist:	0
Lanes Improved:	0
Lanes Added:	0
Project Length:	.000
District:	06

Project Description: **MDT - FLAGLER MAX FROM WEST MIAMI-DADE I-DADE TO DOWNTOWN MIAMI**

Type of Work: **URBAN CORRIDOR IMPROVEMENTS**

SIS or Non-SIS: **No**

Extra Description:

		Proposed Funding (in $000s)							
PHASE :	Funding Source	<2015	2014 - 2015	2015 - 2016	2016 - 2017	2017 - 2018	2018 - 2019	>2019	All Years
OPERATIONS	DS	0	0	698	0	0	0	0	698
OPERATIONS	DPTO	2,328	1,100	412	0	0	0	0	3,840
	Total	**2,328**	**1,100**	**1,110**	**0**	**0**	**0**	**0**	**4,538**

RESPONSIBLE AGENCY: **MANAGED BY MIAMI-DADE TRANSIT**

Item Segment TOTAL ALL Years ALL Phases: 4,538

Item Number: 422220 Item TOTAL ALL Years ALL Phases All Segments: 4,538

Public Transportation: TRANSIT

MPO Project Num:	TA4222391
LRTP Ref.:	p. 4-32
County:	MIAMI-DADE
Roadway ID:	
Lanes Exist:	0
Lanes Improved:	0
Lanes Added:	0
Project Length:	.000
District:	06

Project Description: **SOUTH FLA COMMUTER SERVICES IN MIAMI-DADE COUNTY - OPERATIONS**

Type of Work: **COMMUTER TRANS. ASSISTANCE**

SIS or Non-SIS: **No**

Extra Description:

		Proposed Funding (in $000s)							
PHASE :	Funding Source	<2015	2014 - 2015	2015 - 2016	2016 - 2017	2017 - 2018	2018 - 2019	>2019	All Years
PLANNING	DS	0	490	0	0	0	0	0	490
PLANNING	DPTO	2,625	385	0	0	0	0	0	3,010
PLANNING	DDR	53	0	0	0	0	0	0	53
	Total	**2,678**	**875**	**0**	**0**	**0**	**0**	**0**	**3,553**

RESPONSIBLE AGENCY: **MANAGED BY FDOT**

Item Segment TOTAL ALL Years ALL Phases: 3,553

Item Number: 422239 **Item TOTAL ALL Years ALL Phases All Segments: 6,753**

Public Transportation: TRANSIT

MPO Project Num:	TA4222392
LRTP Ref.:	p. 4-32
County:	MIAMI-DADE
Roadway ID:	
Lanes Exist:	0
Lanes Improved:	0
Lanes Added:	0
Project Length:	.000
District:	06

Project Description: **SOUTH FLA COMMUTER SERVICES IN MIAMI-DADE COUNTY - OPERATIONS**

Type of Work: **COMMUTER TRANS. ASSISTANCE**

SIS or Non-SIS: **No**

Extra Description:

PHASE :	Funding Source	Proposed Funding (in $000s) <2015	2014 - 2015	2015 - 2016	2016 - 2017	2017 - 2018	2018 - 2019	>2019	All Years
PLANNING	DS	0	0	528	0	0	0	0	528
PLANNING	DDR	0	0	0	0	58	0	0	58
PLANNING	DPTO	0	0	347	875	717	513	0	2,452
	Total	**0**	**0**	**875**	**875**	**775**	**513**	**0**	**3,038**

RESPONSIBLE AGENCY: **MANAGED BY FDOT**

Item Segment TOTAL ALL Years ALL Phases: 3,038

Item Number: 422239 **Item TOTAL ALL Years ALL Phases All Segments: 6,753**

Public Transportation: TRANSIT

MPO Project Num:	TA4222393
LRTP Ref.:	p. F-9
County:	MIAMI-DADE
Roadway ID:	
Lanes Exist:	0
Lanes Improved:	0
Lanes Added:	0
Project Length:	.000
District:	06

Project Description: **SOUTH FLA COMMUTER SERVICES IN MIAMI-DADE COUNTY - OPERATIONS**

Type of Work: **COMMUTER TRANS. ASSISTANCE**

SIS or Non-SIS: **No**

Extra Description:

PHASE :	Funding Source	Proposed Funding (in $000s) <2015	2014 - 2015	2015 - 2016	2016 - 2017	2017 - 2018	2018 - 2019	>2019	All Years
PLANNING	CM	0	66	23	24	24	24	0	162
	Total	**0**	**66**	**23**	**24**	**24**	**24**	**0**	**162**

RESPONSIBLE AGENCY: **MANAGED BY FDOT**

Item Segment TOTAL ALL Years ALL Phases: 162

Item Number: 422239 **Item TOTAL ALL Years ALL Phases All Segments: 6,753**

MPO Project Num:	TA4222421
LRTP Ref.:	p. 4-32
County:	MIAMI-DADE
Roadway ID:	
Lanes Exist:	0
Lanes Improved:	0
Lanes Added:	0
Project Length:	.000
District:	06

Project Description: **SOUTH FLA COMMUTER SERVICES IN MIAMI-DADE COUNTY - MARKETING**

Type of Work: **COMMUTER TRANS. ASSISTANCE**

SIS or Non-SIS: **No**

Extra Description:

PHASE :	Funding Source	Proposed Funding (in $000s) <2015	2014 - 2015	2015 - 2016	2016 - 2017	2017 - 2018	2018 - 2019	>2019	All Years
PLANNING	SU	2,943	900	0	0	0	0	0	3,843
	Total	**2,943**	**900**	**0**	**0**	**0**	**0**	**0**	**3,843**

RESPONSIBLE AGENCY: **MANAGED BY FDOT**

Item Segment TOTAL ALL Years ALL Phases: 3,843

Item Number: 422242 **Item TOTAL ALL Years ALL Phases All Segments: 7,293**

Public Transportation: TRANSIT

MPO Project Num:	TA4222422
LRTP Ref.:	p. 4-32
County:	MIAMI-DADE
Roadway ID:	
Lanes Exist:	0
Lanes Improved:	0
Lanes Added:	0
Project Length:	.000
District:	06

Project Description: **SOUTH FLA COMMUTER SERVICES IN MIAMI-DADE COUNTY - MARKETING**

Type of Work: **COMMUTER TRANS. ASSISTANCE** SIS or Non-SIS: **No**

Extra Description:

PHASE :	Funding Source	Proposed Funding (in $000s) <2015	2014 - 2015	2015 - 2016	2016 - 2017	2017 - 2018	2018 - 2019	>2019	All Years
PLANNING	SU	0	0	900	850	850	850	0	3,450
	Total	**0**	**0**	**900**	**850**	**850**	**850**	**0**	**3,450**

RESPONSIBLE AGENCY: **MANAGED BY FDOT**

Item Segment TOTAL ALL Years ALL Phases: 3,450

Item Number: 422242 **Item TOTAL ALL Years ALL Phases All Segments: 7,293**

MPO Project Num:	TA4225291
LRTP Ref.:	p. 4-28
County:	MIAMI-DADE
Roadway ID:	
Lanes Exist:	0
Lanes Improved:	0
Lanes Added:	0
Project Length:	.000
District:	06

Project Description: **MDT-KENDALL DRIVE ENHANCED BUS SERVICE FRM DADELAND N. TO SW 167 AVE**

Type of Work: **TRANSIT SERVICE DEMONSTRATION** SIS or Non-SIS: **No**

Extra Description:

PHASE :	Funding Source	Proposed Funding (in $000s) <2015	2014 - 2015	2015 - 2016	2016 - 2017	2017 - 2018	2018 - 2019	>2019	All Years
OPERATIONS	Local	2,607	0	0	0	0	0	0	2,607
OPERATIONS	State 100%	2,607	0	0	0	0	0	0	2,607
	Total	**5,214**	**0**	**0**	**0**	**0**	**0**	**0**	**5,214**

RESPONSIBLE AGENCY: **MANAGED BY MIAMI-DADE TRANSIT AGENCY**

Item Segment TOTAL ALL Years ALL Phases: 5,214

Item Number: 422529 **Item TOTAL ALL Years ALL Phases All Segments: 9,214**

Public Transportation: TRANSIT

MPO Project Num:	TA4225292
LRTP Ref.:	p. 4-32
County:	MIAMI-DADE
Roadway ID:	
Lanes Exist:	0
Lanes Improved:	0
Lanes Added:	0
Project Length:	.000
District:	06

Project Description: **MDT-KENDALL CRUISER** **FROM DADELAND NORTH STN** **TO SW 162 AVENUE**

Type of Work: **URBAN CORRIDOR IMPROVEMENTS** SIS or Non-SIS: **No**

Extra Description:

PHASE :	Funding Source	Proposed Funding (in $000s) <2015	2014 - 2015	2015 - 2016	2016 - 2017	2017 - 2018	2018 - 2019	>2019	All Years
OPERATIONS	DPTO	800	800	800	0	0	0	0	2,400
OPERATIONS	DS	0	0	0	800	800	0	0	1,600
	Total	**800**	**800**	**800**	**800**	**800**	**0**	**0**	**4,000**

RESPONSIBLE AGENCY: **MANAGED BY MIAMI-DADE TRANSIT**

Item Segment TOTAL ALL Years ALL Phases: 4,000

Item Number: 422529 **Item TOTAL ALL Years ALL Phases All Segments: 9,214**

Public Transportation: TRANSIT

MPO Project Num:	TA4226751
LRTP Ref.:	p. 4-32
County:	MIAMI-DADE
Roadway ID:	
Lanes Exist:	0
Lanes Improved:	0
Lanes Added:	0
Project Length:	.000
District:	06

Project Description: **MDT - BISCAYNE BLVD/ SR 5/US-1 FROM DOWNTOWN TERMINAL TO AVENTURA MALL**

Type of Work: **TRANSIT IMPROVEMENT**

SIS or Non-SIS: **No**

Extra Description:

		Proposed Funding (in $000s)							
PHASE :	Funding Source	<2015	2014 - 2015	2015 - 2016	2016 - 2017	2017 - 2018	2018 - 2019	>2019	All Years
CAPITAL	State 100%	9,000	0	0	0	0	0	0	9,000
CAPITAL	Local	9,000	0	0	0	0	0	0	9,000
	Total	**18,000**	**0**	**0**	**0**	**0**	**0**	**0**	**18,000**

RESPONSIBLE AGENCY: **MANAGED BY MIAMI-DADE TRANSIT**

Item Segment TOTAL ALL Years ALL Phases: 18,000

Item Number: 422675 **Item TOTAL ALL Years ALL Phases All Segments: 39,895**

Public Transportation: TRANSIT

MPO Project Num:	TA4226756
LRTP Ref.:	p. 4-28
County:	MIAMI-DADE
Roadway ID:	
Lanes Exist:	0
Lanes Improved:	0
Lanes Added:	0
Project Length:	.000
District:	06

Project Description: **MDT-SR 94 B.R.T.** **FROM DADELAND N METRORAIL STATION** **TO SW 167 AVE**

Type of Work: **TRANSIT IMPROVEMENT**

SIS or Non-SIS: **No**

Extra Description:

PHASE :	Funding Source	Proposed Funding (in $000s) <2015	2014 - 2015	2015 - 2016	2016 - 2017	2017 - 2018	2018 - 2019	>2019	All Years
CAPITAL	Local	4,948	0	0	0	0	0	0	4,948
CAPITAL	State 100%	4,948	0	0	0	0	0	0	4,948
	Total	**9,895**	**0**	**0**	**0**	**0**	**0**	**0**	**9,895**

RESPONSIBLE AGENCY: **MANAGED BY MIAMI-DADE TRANSIT AGENCY**

Item Segment TOTAL ALL Years ALL Phases: 9,895

Item Number: 422675 **Item TOTAL ALL Years ALL Phases All Segments: 39,895**

Public Transportation: TRANSIT

MPO Project Num:	TA4226758
LRTP Ref.:	p. 4-32
County:	MIAMI-DADE
Roadway ID:	
Lanes Exist:	0
Lanes Improved:	0
Lanes Added:	0
Project Length:	.000
District:	06

Project Description: **MDT - PURCHASE NEW BUSES FOR SERV EXPANSION SO. MIAMI-DADE BUSWAY**

Type of Work: **TRANSIT IMPROVEMENT**

SIS or Non-SIS: **No**

Extra Description:

		Proposed Funding (in $000s)							
PHASE :	Funding Source	<2015	2014 - 2015	2015 - 2016	2016 - 2017	2017 - 2018	2018 - 2019	>2019	All Years
CAPITAL	Local	6,000	0	0	0	0	0	0	6,000
CAPITAL	State 100%	6,000	0	0	0	0	0	0	6,000
	Total	**12,000**	**0**	**0**	**0**	**0**	**0**	**0**	**12,000**

RESPONSIBLE AGENCY: **MANAGED BY MIAMI-DADE TRANSIT**

Item Segment TOTAL ALL Years ALL Phases: 12,000

Item Number: 422675 **Item TOTAL ALL Years ALL Phases All Segments: 39,895**

Public Transportation: TRANSIT

MPO Project Num:	TA4276861
LRTP Ref.:	p. 4-32
County:	MIAMI-DADE
Roadway ID:	
Lanes Exist:	0
Lanes Improved:	0
Lanes Added:	0
Project Length:	.000
District:	06

Project Description: **SOUTH FLA VANPOOL 826/836 INTERCHANGE COMMUTER INCENTIVE PLAN**

Type of Work: **COMMUTER TRANS. ASSISTANCE**

SIS or Non-SIS: **No**

Extra Description:

PHASE :	Funding Source	Proposed Funding (in $000s) <2015	2014 - 2015	2015 - 2016	2016 - 2017	2017 - 2018	2018 - 2019	>2019	All Years
OPERATIONS	DPTO	14	0	0	0	0	0	0	14
OPERATIONS	SU	263	180	0	0	0	0	0	443
OPERATIONS	DDR	48	0	0	0	0	0	0	48
	Total	**325**	**180**	**0**	**0**	**0**	**0**	**0**	**505**

RESPONSIBLE AGENCY: **MANAGED BY MIAMI DADE MPO**

Item Segment TOTAL ALL Years ALL Phases: 505

Item Number: 427686 **Item TOTAL ALL Years ALL Phases All Segments: 505**

Public Transportation: TRANSIT

MPO Project Num:	TA4276921
LRTP Ref.:	p. 4-32
County:	MIAMI-DADE
Roadway ID:	
Lanes Exist:	0
Lanes Improved:	0
Lanes Added:	0
Project Length:	.000
District:	06

Project Description: **MIAMI-DADE CO - MPO FTA SECTION 5303 METRO PLANNING**

Type of Work: **PTO STUDIES**

SIS or Non-SIS: **No**

Extra Description:

PHASE :	Funding Source	Proposed Funding (in $000s) <2015	2014 - 2015	2015 - 2016	2016 - 2017	2017 - 2018	2018 - 2019	>2019	All Years
PLANNING	LF	0	154	0	0	0	0	0	154
PLANNING	DU	0	1,228	0	0	0	0	0	1,228
PLANNING	DPTO	0	154	0	0	0	0	0	154
	Total	**0**	**1,535**	**0**	**0**	**0**	**0**	**0**	**1,535**

RESPONSIBLE AGENCY: **MANAGED BY MIAMI DADE MPO**

Item Segment TOTAL ALL Years ALL Phases: 1,535

Item Number: 427692 **Item TOTAL ALL Years ALL Phases All Segments: 1,535**

Public Transportation: TRANSIT

MPO Project Num:	TA4276981
LRTP Ref.:	p. 4-32
County:	MIAMI-DADE
Roadway ID:	
Lanes Exist:	0
Lanes Improved:	0
Lanes Added:	0
Project Length:	.000
District:	06

Project Description: **MDT - STATE TRANSIT BLOCK GRANT**

Type of Work: **OPERATING FOR FIXED ROUTE**

SIS or Non-SIS: **No**

Extra Description:

		Proposed Funding (in $000s)							
PHASE :	Funding Source	<2015	2014 - 2015	2015 - 2016	2016 - 2017	2017 - 2018	2018 - 2019	>2019	All Years
OPERATIONS	DPTO	0	14,462	0	0	0	0	0	14,462
OPERATIONS	DS	0	168	0	0	0	0	0	168
OPERATIONS	LF	0	19,622	0	0	0	0	0	19,622
OPERATIONS	DDR	0	4,991	0	0	0	0	0	4,991
	Total	**0**	**39,243**	**0**	**0**	**0**	**0**	**0**	**39,243**

RESPONSIBLE AGENCY: **MANAGED BY MIAMI-DADE TRANSIT**

Item Segment TOTAL ALL Years ALL Phases: 39,243

Item Number: 427698 **Item TOTAL ALL Years ALL Phases All Segments: 40,137**

Public Transportation: TRANSIT

MPO Project Num:	TA4276982
LRTP Ref.:	p. 4-32
County:	MIAMI-DADE
Roadway ID:	
Lanes Exist:	0
Lanes Improved:	0
Lanes Added:	0
Project Length:	.000
District:	06

Project Description: **MDT - STATE TRANSIT BLOCK GRANT FOR SOUTH FLORIDA VANPOOL**

Type of Work: **OPERATING FOR FIXED ROUTE**

SIS or Non-SIS: **No**

Extra Description:

		Proposed Funding (in $000s)							
PHASE :	Funding Source	<2015	2014 - 2015	2015 - 2016	2016 - 2017	2017 - 2018	2018 - 2019	>2019	All Years
OPERATIONS	LF	0	447	0	0	0	0	0	447
OPERATIONS	DPTO	0	447	0	0	0	0	0	447
	Total	**0**	**894**	**0**	**0**	**0**	**0**	**0**	**894**

RESPONSIBLE AGENCY: **MANAGED BY MIAMI-DADE TRANSIT**

Item Segment TOTAL ALL Years ALL Phases: 894

Item Number: 427698 **Item TOTAL ALL Years ALL Phases All Segments: 40,137**

Public Transportation: TRANSIT

MPO Project Num:	TA4280111
LRTP Ref.:	p. 4-32
County:	MIAMI-DADE
Roadway ID:	
Lanes Exist:	0
Lanes Improved:	0
Lanes Added:	0
Project Length:	.000
District:	06

Project Description: **MDT - NW 27 AVENUE ENHANCED BUS SERVICE FTA SECTION 5307**

Type of Work: **CAPITAL FOR FIXED ROUTE**

SIS or Non-SIS: **No**

Extra Description:

		Proposed Funding (in $000s)							
PHASE :	Funding Source	<2015	2014 - 2015	2015 - 2016	2016 - 2017	2017 - 2018	2018 - 2019	>2019	All Years
CAPITAL	CM	1,572	1,570	0	0	0	0	0	3,143
CAPITAL	LF	457	436	0	0	0	0	0	893
CAPITAL	SU	200	115	0	0	0	0	0	315
CAPITAL	FTAT	1,772	1,685	0	0	0	0	0	3,458
	Total	**4,002**	**3,807**	**0**	**0**	**0**	**0**	**0**	**7,809**

RESPONSIBLE AGENCY: **MANAGED BY MIAMI-DADE TRANSIT**

Item Segment TOTAL ALL Years ALL Phases: 7,809

Item Number: 428011 **Item TOTAL ALL Years ALL Phases All Segments: 23,890**

Public Transportation: TRANSIT

MPO Project Num:	TA4280112
LRTP Ref.:	p. 4-32
County:	MIAMI-DADE
Roadway ID:	
Lanes Exist:	0
Lanes Improved:	0
Lanes Added:	0
Project Length:	.000
District:	06

Project Description: **MDT - NW 27 AVENUE ENHANCED BUS SERVICE PARK AND RIDE FACILITY**

Type of Work: **CAPITAL FOR FIXED ROUTE**

SIS or Non-SIS: **No**

Extra Description:

		Proposed Funding (in $000s)							
PHASE :	Funding Source	<2015	2014 - 2015	2015 - 2016	2016 - 2017	2017 - 2018	2018 - 2019	>2019	All Years
CAPITAL	CIGP	0	1,225	0	0	0	0	0	1,225
CAPITAL	LF	0	1,225	0	0	0	0	0	1,225
	Total	**0**	**2,450**	**0**	**0**	**0**	**0**	**0**	**2,450**

RESPONSIBLE AGENCY: **MANAGED BY MIAMI-DADE TRANSIT**

Item Segment TOTAL ALL Years ALL Phases: 2,450

Item Number: 428011 **Item TOTAL ALL Years ALL Phases All Segments: 23,890**

Public Transportation: TRANSIT

MPO Project Num:	TA4280113
LRTP Ref.:	p. 4-32
County:	MIAMI-DADE
Roadway ID:	
Lanes Exist:	0
Lanes Improved:	0
Lanes Added:	0
Project Length:	.000
District:	06

Project Description: **MDT - NW 27 AVENUE ENHANCED BUS SERVICE BUS PURCHASE**

Type of Work: **CAPITAL FOR FIXED ROUTE**

SIS or Non-SIS: **No**

Extra Description:

		Proposed Funding (in $000s)							
PHASE :	Funding Source	<2015	2014 - 2015	2015 - 2016	2016 - 2017	2017 - 2018	2018 - 2019	>2019	All Years
CAPITAL	CIGP	4,432	793	0	0	0	0	0	5,225
CAPITAL	LF	4,432	793	0	0	0	0	0	5,225
	Total	**8,864**	**1,586**	**0**	**0**	**0**	**0**	**0**	**10,450**

RESPONSIBLE AGENCY: **MANAGED BY MIAMI-DADE TRANSIT**

Item Segment TOTAL ALL Years ALL Phases: 10,450

Item Number: 428011 **Item TOTAL ALL Years ALL Phases All Segments: 23,890**

Public Transportation: TRANSIT

MPO Project Num:	TA4280114
LRTP Ref.:	p. 8-5
County:	MIAMI-DADE
Roadway ID:	
Lanes Exist:	0
Lanes Improved:	0
Lanes Added:	0
Project Length:	.000
District:	06

Project Description: **MDT - NW 27TH AVENUE ENHANCED BUS SERVICE BUS TERMINAL**

Type of Work: **INTERMODAL HUB CAPACITY**

SIS or Non-SIS: **No**

Extra Description:

		Proposed Funding (in $000s)							
PHASE :	Funding Source	<2015	2014 - 2015	2015 - 2016	2016 - 2017	2017 - 2018	2018 - 2019	>2019	All Years
CAPITAL	DDR	0	0	90	0	0	0	0	90
CAPITAL	LF	0	0	1,595	0	0	0	0	1,595
CAPITAL	DPTO	0	0	1,175	0	0	0	0	1,175
CAPITAL	DS	0	0	322	0	0	0	0	322
	Total	**0**	**0**	**3,181**	**0**	**0**	**0**	**0**	**3,181**

RESPONSIBLE AGENCY: **RESPONSIBLE AGENCY NOT AVAILABLE**

Item Segment TOTAL ALL Years ALL Phases: 3,181

Item Number: 428011 **Item TOTAL ALL Years ALL Phases All Segments: 23,890**

Public Transportation: TRANSIT

MPO Project Num:	TA4280501
LRTP Ref.:	p. 4-32
County:	MIAMI-DADE
Roadway ID:	
Lanes Exist:	0
Lanes Improved:	0
Lanes Added:	0
Project Length:	.000
District:	06

Project Description: **Miami Dade Transit - FTA SECTION 5307 & 5339 FEDERAL FORMULA FUNDING**

Type of Work: **CAPITAL FOR FIXED ROUTE**

SIS or Non-SIS: **No**

Extra Description: **Miami Dade Transit: $93,000**

		Proposed Funding (in $000s)							
PHASE :	Funding Source	<2015	2014 - 2015	2015 - 2016	2016 - 2017	2017 - 2018	2018 - 2019	>2019	All Years
CAPITAL	LF	0	18,000	0	0	0	0	0	18,000
CAPITAL	FTA	0	75,000	0	0	0	0	0	75,000
	Total	**0**	**93,000**	**0**	**0**	**0**	**0**	**0**	**93,000**

RESPONSIBLE AGENCY: **MANAGED BY MIAMI-DADE TRANSIT**

Item Segment TOTAL ALL Years ALL Phases: 93,000

Item Number: 428050 **Item TOTAL ALL Years ALL Phases All Segments: 93,000**

Public Transportation: TRANSIT

MPO Project Num:	TA4289751
LRTP Ref.:	p. 4-32
County:	MIAMI-DADE
Roadway ID:	
Lanes Exist:	0
Lanes Improved:	0
Lanes Added:	0
Project Length:	.000
District:	06

Project Description: **MDT - STATE TRANSIT BLOCK GRANT**

Type of Work: **OPERATING FOR FIXED ROUTE**

SIS or Non-SIS: **No**

Extra Description:

PHASE :	Funding Source	Proposed Funding (in $000s) <2015	2014 - 2015	2015 - 2016	2016 - 2017	2017 - 2018	2018 - 2019	>2019	All Years
OPERATIONS	DDR	0	0	8,175	0	0	0	0	8,175
OPERATIONS	LF	0	0	19,905	0	0	0	0	19,905
OPERATIONS	DPTO	0	0	11,729	0	0	0	0	11,729
	Total	**0**	**0**	**39,809**	**0**	**0**	**0**	**0**	**39,809**

RESPONSIBLE AGENCY: **MANAGED BY MIAMI-DADE TRANSIT**

Item Segment TOTAL ALL Years ALL Phases: 39,809

Item Number: 428975 **Item TOTAL ALL Years ALL Phases All Segments: 81,428**

Public Transportation: TRANSIT

MPO Project Num:	TA4289752
LRTP Ref.:	p. 4-32
County:	MIAMI-DADE
Roadway ID:	
Lanes Exist:	0
Lanes Improved:	0
Lanes Added:	0
Project Length:	.000
District:	06

Project Description: **MDT - STATE TRANSIT BLOCK GRANT FOR SOUTH FLORIDA VANPOOL**

Type of Work: **OPERATING FOR FIXED ROUTE**

SIS or Non-SIS: **No**

Extra Description:

PHASE :	Funding Source	Proposed Funding (in $000s) <2015	2014 - 2015	2015 - 2016	2016 - 2017	2017 - 2018	2018 - 2019	>2019	All Years
OPERATIONS	LF	0	0	457	0	0	0	0	457
OPERATIONS	DPTO	0	0	457	0	0	0	0	457
	Total	**0**	**0**	**914**	**0**	**0**	**0**	**0**	**914**

RESPONSIBLE AGENCY: **MANAGED BY MIAMI-DADE TRANSIT**

Item Segment TOTAL ALL Years ALL Phases: 914

Item Number: 428975 **Item TOTAL ALL Years ALL Phases All Segments: 81,428**

Public Transportation: TRANSIT

MPO Project Num:	TA4289753
LRTP Ref.:	p. 4-32
County:	MIAMI-DADE
Roadway ID:	
Lanes Exist:	0
Lanes Improved:	0
Lanes Added:	0
Project Length:	.000
District:	06

Project Description: **MDT - STATE TRANSIT BLOCK GRANT**

Type of Work: **OPERATING FOR FIXED ROUTE**

SIS or Non-SIS: **No**

Extra Description:

		Proposed Funding (in $000s)							
PHASE :	Funding Source	<2015	2014 - 2015	2015 - 2016	2016 - 2017	2017 - 2018	2018 - 2019	>2019	All Years
OPERATIONS	DDR	0	0	0	9,965	0	0	0	9,965
OPERATIONS	DPTO	0	0	0	9,930	0	0	0	9,930
OPERATIONS	LF	0	0	0	19,895	0	0	0	19,895
	Total	**0**	**0**	**0**	**39,791**	**0**	**0**	**0**	**39,791**

RESPONSIBLE AGENCY: **MANAGED BY MIAMI-DADE TRANSIT**

Item Segment TOTAL ALL Years ALL Phases: 39,791

Item Number: 428975 **Item TOTAL ALL Years ALL Phases All Segments: 81,428**

Public Transportation: TRANSIT

MPO Project Num:	TA4289754
LRTP Ref.:	p. 4-32
County:	MIAMI-DADE
Roadway ID:	
Lanes Exist:	0
Lanes Improved:	0
Lanes Added:	0
Project Length:	.000
District:	06

Project Description: **MDT - STATE TRANSIT BLOCK GRANT FOR SOUTH FLORIDA VANPOOL**

Type of Work: **COMMUTER TRANS. ASSISTANCE**

SIS or Non-SIS: **No**

Extra Description:

		Proposed Funding (in $000s)							
PHASE :	Funding Source	<2015	2014 - 2015	2015 - 2016	2016 - 2017	2017 - 2018	2018 - 2019	>2019	All Years
OPERATIONS	DPTO	0	0	0	457	0	0	0	457
OPERATIONS	LF	0	0	0	457	0	0	0	457
	Total	**0**	**0**	**0**	**914**	**0**	**0**	**0**	**914**

RESPONSIBLE AGENCY: **MANAGED BY MIAMI-DADE TRANSIT**

Item Segment TOTAL ALL Years ALL Phases: 914

Item Number: 428975 **Item TOTAL ALL Years ALL Phases All Segments: 81,428**

Public Transportation: TRANSIT

MPO Project Num:	TA4289781
LRTP Ref.:	p. 4-32
County:	MIAMI-DADE
Roadway ID:	
Lanes Exist:	0
Lanes Improved:	0
Lanes Added:	0
Project Length:	.000
District:	06

Project Description: **MIAMI-DADE CO - MPO FTA SECTION 5303 METRO PLANNING**

Type of Work: **PTO STUDIES**

SIS or Non-SIS: **No**

Extra Description:

PHASE :	Funding Source	Proposed Funding (in $000s) <2015	2014 - 2015	2015 - 2016	2016 - 2017	2017 - 2018	2018 - 2019	>2019	All Years
PLANNING	DPTO	0	0	154	0	0	0	0	154
PLANNING	DU	0	0	1,228	0	0	0	0	1,228
PLANNING	LF	0	0	154	0	0	0	0	154
	Total	**0**	**0**	**1,535**	**0**	**0**	**0**	**0**	**1,535**

RESPONSIBLE AGENCY: **MANAGED BY MIAMI DADE MPO**

Item Segment TOTAL ALL Years ALL Phases: 1,535

Item Number: 428978 **Item TOTAL ALL Years ALL Phases All Segments: 1,535**

Public Transportation: TRANSIT

MPO Project Num:	TA4289821
LRTP Ref.:	p. 4-32
County:	MIAMI-DADE
Roadway ID:	
Lanes Exist:	0
Lanes Improved:	0
Lanes Added:	0
Project Length:	.000
District:	06

Project Description: **MDT - FTA SECTION 5307 & 5339 FEDERAL FORMULA FUNDING**

Type of Work: **CAPITAL FOR FIXED ROUTE**

SIS or Non-SIS: **No**

Extra Description:

		Proposed Funding (in $000s)							
PHASE :	Funding Source	<2015	2014 - 2015	2015 - 2016	2016 - 2017	2017 - 2018	2018 - 2019	>2019	All Years
CAPITAL	FTA	0	0	75,000	0	0	0	0	75,000
CAPITAL	LF	0	0	18,000	0	0	0	0	18,000
	Total	**0**	**0**	**93,000**	**0**	**0**	**0**	**0**	**93,000**

RESPONSIBLE AGENCY: **MANAGED BY MIAMI-DADE TRANSIT**

Item Segment TOTAL ALL Years ALL Phases: 93,000

Item Number: 428982 **Item TOTAL ALL Years ALL Phases All Segments: 186,000**

Public Transportation: TRANSIT

MPO Project Num:	TA4289822
LRTP Ref.:	p. 4-32
County:	MIAMI-DADE
Roadway ID:	
Lanes Exist:	0
Lanes Improved:	0
Lanes Added:	0
Project Length:	.000
District:	06

Project Description: **MDT - FTA SECTION 5307 & 5339 FEDERAL FORMULA FUNDING**

Type of Work: **CAPITAL FOR FIXED ROUTE**

SIS or Non-SIS: **No**

Extra Description:

		Proposed Funding (in $000s)							
PHASE :	Funding Source	<2015	2014 - 2015	2015 - 2016	2016 - 2017	2017 - 2018	2018 - 2019	>2019	All Years
CAPITAL	LF	0	0	0	18,000	0	0	0	18,000
CAPITAL	FTA	0	0	0	75,000	0	0	0	75,000
	Total	**0**	**0**	**0**	**93,000**	**0**	**0**	**0**	**93,000**

RESPONSIBLE AGENCY: **MANAGED BY MIAMI-DADE TRANSIT**

Item Segment TOTAL ALL Years ALL Phases: 93,000

Item Number: 428982 **Item TOTAL ALL Years ALL Phases All Segments: 186,000**

Public Transportation: TRANSIT

MPO Project Num:	TA4309521
LRTP Ref.:	p. 4-32
County:	MIAMI-DADE
Roadway ID:	
Lanes Exist:	0
Lanes Improved:	0
Lanes Added:	0
Project Length:	.000
District:	06

Project Description: **MIAMI-DADE CO MPO FTA SECTION 5303 METRO PLANNING**

Type of Work: **PTO STUDIES**

SIS or Non-SIS: **No**

Extra Description:

PHASE :	Funding Source	Proposed Funding (in $000s) <2015	2014 - 2015	2015 - 2016	2016 - 2017	2017 - 2018	2018 - 2019	>2019	All Years
PLANNING	LF	0	0	0	154	0	0	0	154
PLANNING	DU	0	0	0	1,228	0	0	0	1,228
PLANNING	DPTO	0	0	0	154	0	0	0	154
	Total	**0**	**0**	**0**	**1,535**	**0**	**0**	**0**	**1,535**

RESPONSIBLE AGENCY: **MANAGED BY MIAMI DADE MPO**

Item Segment TOTAL ALL Years ALL Phases: 1,535

Item Number: 430952 **Item TOTAL ALL Years ALL Phases All Segments: 1,535**

Public Transportation: TRANSIT

MPO Project Num:	TA4309531
LRTP Ref.:	p. 4-32
County:	MIAMI-DADE
Roadway ID:	
Lanes Exist:	0
Lanes Improved:	0
Lanes Added:	0
Project Length:	.000
District:	06

Project Description: **MDT - FLAGLER MAX (RTE51)OPERATING ASSISTNC** **FROM W MIA DADE** **TO DTWN**

Type of Work: **URBAN CORRIDOR IMPROVEMENTS** SIS or Non-SIS: **No**

Extra Description:

PHASE :	Funding Source	Proposed Funding (in $000s) <2015	2014 - 2015	2015 - 2016	2016 - 2017	2017 - 2018	2018 - 2019	>2019	All Years
OPERATIONS	DPTO	0	0	0	1,110	1,016	2,117	0	4,244
	Total	**0**	**0**	**0**	**1,110**	**1,016**	**2,117**	**0**	**4,244**

RESPONSIBLE AGENCY: **MANAGED BY MIAMI-DADE TRANSIT**

Item Segment TOTAL ALL Years ALL Phases: 4,244

Item Number: 430953 **Item TOTAL ALL Years ALL Phases All Segments: 4,244**

MPO Project Num:	TA4309871
LRTP Ref.:	p. 4-26
County:	MIAMI-DADE
Roadway ID:	
Lanes Exist:	0
Lanes Improved:	0
Lanes Added:	0
Project Length:	.000
District:	06

Project Description: **CITY OF MIAMI OVERTOWN/ALLAPATTAH TROLLEY ROUTE**

Type of Work: **TRANSIT SERVICE DEMONSTRATION** SIS or Non-SIS: **No**

Extra Description:

PHASE :	Funding Source	Proposed Funding (in $000s) <2015	2014 - 2015	2015 - 2016	2016 - 2017	2017 - 2018	2018 - 2019	>2019	All Years
OPERATIONS	State 100%	350	0	0	0	0	0	0	350
OPERATIONS	Local	350	0	0	0	0	0	0	350
	Total	**700**	**0**	**0**	**0**	**0**	**0**	**0**	**700**

RESPONSIBLE AGENCY: **MANAGED BY CITY OF MIAMI**

Item Segment TOTAL ALL Years ALL Phases: 700

Item Number: 430987 **Item TOTAL ALL Years ALL Phases All Segments: 2,705**

Public Transportation: TRANSIT

MPO Project Num:	TA4309872
LRTP Ref.:	p. F-32
County:	MIAMI-DADE
Roadway ID:	
Lanes Exist:	0
Lanes Improved:	0
Lanes Added:	0
Project Length:	.000
District:	06

Project Description: **CITY OF MIAMI CORAL WAY TROLLEY ROUTE**

Type of Work: **TRANSIT SERVICE DEMONSTRATION**

SIS or Non-SIS: **No**

Extra Description:

PHASE :	Funding Source	Proposed Funding (in $000s) <2015	2014 - 2015	2015 - 2016	2016 - 2017	2017 - 2018	2018 - 2019	>2019	All Years
OPERATIONS	DPTO	0	1,002	0	0	0	0	0	1,002
OPERATIONS	LF	0	1,002	0	0	0	0	0	1,002
	Total	**0**	**2,005**	**0**	**0**	**0**	**0**	**0**	**2,005**

RESPONSIBLE AGENCY: **MANAGED BY CITY OF MIAMI**

Item Segment TOTAL ALL Years ALL Phases: 2,005

Item Number: 430987 **Item TOTAL ALL Years ALL Phases All Segments: 2,705**

Public Transportation: TRANSIT

MPO Project Num:	TA4310771
LRTP Ref.:	p. 8-5
County:	MIAMI-DADE
Roadway ID:	
Lanes Exist:	0
Lanes Improved:	0
Lanes Added:	0
Project Length:	.000
District:	06

Project Description: **MDT - SR 836 EBS PARK AND RIDE LOT AT SW 8 ST & SW 147 AVE(SEC 5307)**

Type of Work: **PARK AND RIDE LOTS**

SIS or Non-SIS: **No**

Extra Description:

PHASE :	Funding Source	Proposed Funding (in $000s) <2015	2014 - 2015	2015 - 2016	2016 - 2017	2017 - 2018	2018 - 2019	>2019	All Years
CAPITAL		1,000	0	0	0	0	0	0	1,000
CAPITAL	Federal	4,000	0	0	0	0	0	0	4,000
CAPITAL	Federal Earmark	4,000	0	0	0	0	0	0	4,000
	Total	**9,000**	**0**	**0**	**0**	**0**	**0**	**0**	**9,000**

RESPONSIBLE AGENCY: **MANAGED BY MIAMI-DADE TRANSIT**

Item Segment TOTAL ALL Years ALL Phases: 9,000

Item Number: 431077 **Item TOTAL ALL Years ALL Phases All Segments: 32,156**

Public Transportation: TRANSIT

MPO Project Num:	TA4310772
LRTP Ref.:	p. 8-5
County:	MIAMI-DADE
Roadway ID:	
Lanes Exist:	0
Lanes Improved:	0
Lanes Added:	0
Project Length:	.000
District:	06

Project Description: **MDT - SR 836 EBS PARK AND RIDE LOT AT SW 8 ST AND SW 147 AVE**

Type of Work: **PARK AND RIDE LOTS**

SIS or Non-SIS: **No**

Extra Description:

PHASE :	Funding Source	Proposed Funding (in $000s) <2015	2014 - 2015	2015 - 2016	2016 - 2017	2017 - 2018	2018 - 2019	>2019	All Years
CAPITAL	LF	0	0	0	898	0	0	0	898
CAPITAL	DS	0	0	0	24	0	0	0	24
CAPITAL	DPTO	0	0	0	874	0	0	0	874
	Total	**0**	**0**	**0**	**1,795**	**0**	**0**	**0**	**1,795**

RESPONSIBLE AGENCY: **MANAGED BY MIAMI-DADE TRANSIT**

Item Segment TOTAL ALL Years ALL Phases: 1,795

Item Number: 431077 **Item TOTAL ALL Years ALL Phases All Segments: 32,156**

Public Transportation: TRANSIT

MPO Project Num:	TA4310773
LRTP Ref.:	p. 4-32
County:	MIAMI-DADE
Roadway ID:	
Lanes Exist:	0
Lanes Improved:	0
Lanes Added:	0
Project Length:	.000
District:	06

Project Description: **MDT - SR 836 EXPRESS ENHANCED BUS SERVICE (BUS PURCHASE)**

Type of Work: **CAPITAL FOR FIXED ROUTE**

SIS or Non-SIS: **No**

Extra Description:

		Proposed Funding (in $000s)							
PHASE :	Funding Source	<2015	2014 - 2015	2015 - 2016	2016 - 2017	2017 - 2018	2018 - 2019	>2019	All Years
CAPITAL	CIGP	0	733	4,640	0	0	0	0	5,373
CAPITAL	LF	0	733	4,640	0	0	0	0	5,373
	Total	**0**	**1,466**	**9,280**	**0**	**0**	**0**	**0**	**10,746**

RESPONSIBLE AGENCY: **MANAGED BY MIAMI-DADE TRANSIT**

Item Segment TOTAL ALL Years ALL Phases: 10,746

Item Number: 431077 **Item TOTAL ALL Years ALL Phases All Segments: 32,156**

Public Transportation: TRANSIT

MPO Project Num:	TA4310774
LRTP Ref.:	p. 4-32
County:	MIAMI-DADE
Roadway ID:	
Lanes Exist:	0
Lanes Improved:	0
Lanes Added:	0
Project Length:	.000
District:	06

Project Description: **MDT - SR 836 EBS BUS STATIONS (SEC 5307)**

Type of Work: **CAPITAL FOR FIXED ROUTE**

SIS or Non-SIS: **No**

Extra Description:

PHASE :	Funding Source	Proposed Funding (in $000s) <2015	2014 - 2015	2015 - 2016	2016 - 2017	2017 - 2018	2018 - 2019	>2019	All Years
CAPITAL	LF	0	0	407	393	393	0	0	1,192
CAPITAL	FTAT	0	0	1,571	1,570	1,570	0	0	4,711
CAPITAL	CM	0	0	1,571	1,570	1,570	0	0	4,711
	Total	**0**	**0**	**3,548**	**3,533**	**3,533**	**0**	**0**	**10,615**

RESPONSIBLE AGENCY: **MANAGED BY MIAMI-DADE TRANSIT**

Item Segment TOTAL ALL Years ALL Phases: 10,615

Item Number: 431077 **Item TOTAL ALL Years ALL Phases All Segments: 32,156**

Public Transportation: TRANSIT

MPO Project Num:	TA4329341
LRTP Ref.:	p. 4-32
County:	MIAMI-DADE
Roadway ID:	
Lanes Exist:	0
Lanes Improved:	0
Lanes Added:	0
Project Length:	.000
District:	06

Project Description: **MDT - 95 EXPRESS DADE/BROWARD CIVIC CENTER**

Type of Work: **URBAN CORRIDOR IMPROVEMENTS**

SIS or Non-SIS: **No**

Extra Description:

		Proposed Funding (in $000s)							
PHASE :	Funding Source	<2015	2014 - 2015	2015 - 2016	2016 - 2017	2017 - 2018	2018 - 2019	>2019	All Years
OPERATIONS	TOBD	2,472	959	959	959	959	959	0	7,269
	Total	**2,472**	**959**	**959**	**959**	**959**	**959**	**0**	**7,269**

RESPONSIBLE AGENCY: **MANAGED BY MIAMI-DADE TRANSIT**

Item Segment TOTAL ALL Years ALL Phases: 7,269

Item Number: 432934 **Item TOTAL ALL Years ALL Phases All Segments: 7,269**

Public Transportation: TRANSIT

MPO Project Num:	TA4329361
LRTP Ref.:	p. 4-32
County:	MIAMI-DADE
Roadway ID:	
Lanes Exist:	0
Lanes Improved:	0
Lanes Added:	0
Project Length:	.000
District:	06

Project Description: **MDT - STATE TRANSIT BLOCK GRANT**

Type of Work: **OPERATING FOR FIXED ROUTE**

SIS or Non-SIS: **No**

Extra Description:

		Proposed Funding (in $000s)							
PHASE :	Funding Source	<2015	2014 - 2015	2015 - 2016	2016 - 2017	2017 - 2018	2018 - 2019	>2019	All Years
OPERATIONS	LF	0	0	0	0	20,410	0	0	20,410
OPERATIONS	DPTO	0	0	0	0	12,174	0	0	12,174
OPERATIONS	DDR	0	0	0	0	8,236	0	0	8,236
	Total	**0**	**0**	**0**	**0**	**40,820**	**0**	**0**	**40,820**

RESPONSIBLE AGENCY: **MANAGED BY MIAMI-DADE TRANSIT**

Item Segment TOTAL ALL Years ALL Phases: 40,820

Item Number: 432936 **Item TOTAL ALL Years ALL Phases All Segments: 84,893**

Public Transportation: TRANSIT

MPO Project Num:	TA4329362
LRTP Ref.:	p. 4-32
County:	MIAMI-DADE
Roadway ID:	
Lanes Exist:	0
Lanes Improved:	0
Lanes Added:	0
Project Length:	.000
District:	06

Project Description: **MDT - STATE TRANSIT BLOCK GRANT FOR SOUTH FLORIDA VANPOOL**

Type of Work: **OPERATING FOR FIXED ROUTE**

SIS or Non-SIS: **No**

Extra Description:

PHASE :	Funding Source	Proposed Funding (in $000s) <2015	2014 - 2015	2015 - 2016	2016 - 2017	2017 - 2018	2018 - 2019	>2019	All Years
OPERATIONS	LF	0	0	0	0	469	0	0	469
OPERATIONS	DPTO	0	0	0	0	469	0	0	469
	Total	**0**	**0**	**0**	**0**	**938**	**0**	**0**	**938**

RESPONSIBLE AGENCY: **MANAGED BY MIAMI-DADE TRANSIT**

Item Segment TOTAL ALL Years ALL Phases: 938

Item Number: 432936 **Item TOTAL ALL Years ALL Phases All Segments: 84,893**

Public Transportation: TRANSIT

MPO Project Num:	TA4329363
LRTP Ref.:	p. 4-32
County:	MIAMI-DADE
Roadway ID:	
Lanes Exist:	0
Lanes Improved:	0
Lanes Added:	0
Project Length:	.000
District:	06

Project Description: **MDT - STATE TRANSIT BLOCK GRANT FOR SOUTH FLORIDA VANPOOL**

Type of Work: **OPERATING FOR FIXED ROUTE**

SIS or Non-SIS: **No**

Extra Description:

		Proposed Funding (in $000s)							
PHASE :	Funding Source	<2015	2014 - 2015	2015 - 2016	2016 - 2017	2017 - 2018	2018 - 2019	>2019	All Years
OPERATIONS	LF	0	0	0	0	0	484	0	484
OPERATIONS	DPTO	0	0	0	0	0	484	0	484
	Total	**0**	**0**	**0**	**0**	**0**	**969**	**0**	**969**

RESPONSIBLE AGENCY: **MANAGED BY MIAMI-DADE TRANSIT**

Item Segment TOTAL ALL Years ALL Phases: 969

Item Number: 432936 **Item TOTAL ALL Years ALL Phases All Segments: 84,893**

Public Transportation: TRANSIT

MPO Project Num:	TA4329365
LRTP Ref.:	p. 4-32
County:	MIAMI-DADE
Roadway ID:	
Lanes Exist:	0
Lanes Improved:	0
Lanes Added:	0
Project Length:	.000
District:	06

Project Description: **MDT - STATE TRANSIT BLOCK GRANT**

Type of Work: **OPERATING FOR FIXED ROUTE**

SIS or Non-SIS: **No**

Extra Description:

		Proposed Funding (in $000s)							
PHASE :	Funding Source	<2015	2014 - 2015	2015 - 2016	2016 - 2017	2017 - 2018	2018 - 2019	>2019	All Years
OPERATIONS	DPTO	0	0	0	0	0	10,621	0	10,621
OPERATIONS	DDR	0	0	0	0	0	10,462	0	10,462
OPERATIONS	LF	0	0	0	0	0	21,084	0	21,084
	Total	**0**	**0**	**0**	**0**	**0**	**42,167**	**0**	**42,167**

RESPONSIBLE AGENCY: **MANAGED BY MIAMI-DADE TRANSIT**

Item Segment TOTAL ALL Years ALL Phases: 42,167

Item Number: 432936 **Item TOTAL ALL Years ALL Phases All Segments: 84,893**

Public Transportation: TRANSIT

MPO Project Num:	TA4329391
LRTP Ref.:	p. 4-32
County:	MIAMI-DADE
Roadway ID:	
Lanes Exist:	0
Lanes Improved:	0
Lanes Added:	0
Project Length:	.000
District:	06

Project Description: **MIAMI-DADE CO MPO FTA SECTION 5303 METRO PLANNING**

Type of Work: **PTO STUDIES**

SIS or Non-SIS: **No**

Extra Description:

PHASE :	Funding Source	Proposed Funding (in $000s) <2015	2014 - 2015	2015 - 2016	2016 - 2017	2017 - 2018	2018 - 2019	>2019	All Years
PLANNING	DU	0	0	0	0	1,265	0	0	1,265
PLANNING	LF	0	0	0	0	1,423	0	0	1,423
PLANNING	DPTO	0	0	0	0	158	0	0	158
	Total	**0**	**0**	**0**	**0**	**2,847**	**0**	**0**	**2,847**

RESPONSIBLE AGENCY: **MANAGED BY MIAMI DADE MPO**

Item Segment TOTAL ALL Years ALL Phases: 2,847

Item Number: 432939 **Item TOTAL ALL Years ALL Phases All Segments: 2,847**

Public Transportation: TRANSIT

MPO Project Num:	TA4329651
LRTP Ref.:	p. 4-32
County:	MIAMI-DADE
Roadway ID:	
Lanes Exist:	0
Lanes Improved:	0
Lanes Added:	0
Project Length:	.000
District:	06

Project Description: **MDT - FTA SECTION 5307 & 5339 FEDERAL FORMULA FUNDING**

Type of Work: **CAPITAL FOR FIXED ROUTE**

SIS or Non-SIS: **No**

Extra Description:

		Proposed Funding (in $000s)							
PHASE :	Funding Source	<2015	2014 - 2015	2015 - 2016	2016 - 2017	2017 - 2018	2018 - 2019	>2019	All Years
CAPITAL	FTA	0	0	0	0	75,000	0	0	75,000
CAPITAL	LF	0	0	0	0	18,000	0	0	18,000
	Total	**0**	**0**	**0**	**0**	**93,000**	**0**	**0**	**93,000**

RESPONSIBLE AGENCY: **MANAGED BY MIAMI-DADE TRANSIT**

Item Segment TOTAL ALL Years ALL Phases: 93,000

Item Number: 432965 **Item TOTAL ALL Years ALL Phases All Segments: 93,000**

Public Transportation: TRANSIT

MPO Project Num:	TA4335251
LRTP Ref.:	p. 4-32
County:	MIAMI-DADE
Roadway ID:	
Lanes Exist:	0
Lanes Improved:	0
Lanes Added:	0
Project Length:	.000
District:	06

Project Description: **MDT - FLAGLER ENHANCED BUS SERVICE (BUS PURCHASE)**

Type of Work: **CAPITAL FOR FIXED ROUTE**

SIS or Non-SIS: **No**

Extra Description:

		Proposed Funding (in $000s)							
PHASE :	Funding Source	<2015	2014 - 2015	2015 - 2016	2016 - 2017	2017 - 2018	2018 - 2019	>2019	All Years
CAPITAL	CIGP	0	0	0	5,019	0	0	0	5,019
CAPITAL	LF	0	0	0	5,019	0	0	0	5,019
	Total	**0**	**0**	**0**	**10,038**	**0**	**0**	**0**	**10,038**

RESPONSIBLE AGENCY: **MANAGED BY MIAMI-DADE TRANSIT**

Item Segment TOTAL ALL Years ALL Phases: 10,038

Item Number: 433525 **Item TOTAL ALL Years ALL Phases All Segments: 12,038**

Public Transportation: TRANSIT

MPO Project Num:	TA4335252
LRTP Ref.:	p. 4-32
County:	MIAMI-DADE
Roadway ID:	
Lanes Exist:	0
Lanes Improved:	0
Lanes Added:	0
Project Length:	.000
District:	06

Project Description: **MDT - FLAGLER ENHANCED BUS SERVICE ROBUST STATIONS**

Type of Work: **CAPITAL FOR FIXED ROUTE**

SIS or Non-SIS: **No**

Extra Description:

PHASE :	Funding Source	Proposed Funding (in $000s) <2015	2014 - 2015	2015 - 2016	2016 - 2017	2017 - 2018	2018 - 2019	>2019	All Years
CAPITAL	DS	0	0	0	0	1,000	0	0	1,000
CAPITAL	LF	0	0	0	0	1,000	0	0	1,000
	Total	**0**	**0**	**0**	**0**	**2,000**	**0**	**0**	**2,000**

RESPONSIBLE AGENCY: **MANAGED BY MIAMI-DADE TRANSIT**

Item Segment TOTAL ALL Years ALL Phases: 2,000

Item Number: 433525 **Item TOTAL ALL Years ALL Phases All Segments: 12,038**

Public Transportation: TRANSIT

MPO Project Num:	TA4348971
LRTP Ref.:	p. F-9
County:	MIAMI-DADE
Roadway ID:	
Lanes Exist:	0
Lanes Improved:	0
Lanes Added:	0
Project Length:	.000
District:	06

Project Description: **MIAMI-DADE CO - MPO FTA SECTION 5305(D) METRO PLANNING**

Type of Work: **PTO STUDIES**

SIS or Non-SIS: **No**

Extra Description:

PHASE :	Funding Source	Proposed Funding (in $000s) <2015	2014 - 2015	2015 - 2016	2016 - 2017	2017 - 2018	2018 - 2019	>2019	All Years
PLANNING	LF	0	0	0	0	0	158	0	158
PLANNING	DPTO	0	0	0	0	0	158	0	158
PLANNING	DU	0	0	0	0	0	1,265	0	1,265
	Total	**0**	**0**	**0**	**0**	**0**	**1,581**	**0**	**1,581**

RESPONSIBLE AGENCY: **MANAGED BY MIAMI DADE MPO**

Item Segment TOTAL ALL Years ALL Phases: 1,581

Item Number: 434897 **Item TOTAL ALL Years ALL Phases All Segments: 1,581**

Public Transportation: TRANSIT

MPO Project Num:	TA4349751
LRTP Ref.:	p. 4-32
County:	MIAMI-DADE
Roadway ID:	
Lanes Exist:	0
Lanes Improved:	0
Lanes Added:	0
Project Length:	.000
District:	06

Project Description: **MDT - FTA SECTION 5307 & 5339 FEDERAL FORMULA FUNDING**

Type of Work: **CAPITAL FOR FIXED ROUTE**

SIS or Non-SIS: **No**

Extra Description:

		Proposed Funding (in $000s)							
PHASE :	Funding Source	<2015	2014 - 2015	2015 - 2016	2016 - 2017	2017 - 2018	2018 - 2019	>2019	All Years
CAPITAL	LF	0	0	0	0	0	18,000	0	18,000
CAPITAL	FTA	0	0	0	0	0	72,000	0	72,000
	Total	**0**	**0**	**0**	**0**	**0**	**90,000**	**0**	**90,000**

RESPONSIBLE AGENCY: **MANAGED BY MIAMI-DADE TRANSIT**

Item Segment TOTAL ALL Years ALL Phases: 90,000

Item Number: 434975 **Item TOTAL ALL Years ALL Phases All Segments: 90,000**

Public Transportation: TRANSIT

MPO Project Num:	TA4349771
LRTP Ref.:	p. 4-32
County:	MIAMI-DADE
Roadway ID:	
Lanes Exist:	0
Lanes Improved:	0
Lanes Added:	0
Project Length:	.000
District:	06

Project Description: **MDT - FTA SECTION 5337 FEDERAL FORMULA FUNDING**

Type of Work: **CAPITAL FOR FIXED ROUTE**

SIS or Non-SIS: **No**

Extra Description:

		Proposed Funding (in $000s)							
PHASE :	Funding Source	<2015	2014 - 2015	2015 - 2016	2016 - 2017	2017 - 2018	2018 - 2019	>2019	All Years
CAPITAL	FTA	0	0	24,000	0	0	0	0	24,000
CAPITAL	LF	0	0	6,000	0	0	0	0	6,000
	Total	**0**	**0**	**30,000**	**0**	**0**	**0**	**0**	**30,000**

RESPONSIBLE AGENCY: **MANAGED BY MIAMI-DADE TRANSIT**

Item Segment TOTAL ALL Years ALL Phases: 30,000

Item Number: 434977 **Item TOTAL ALL Years ALL Phases All Segments: 30,000**

Public Transportation: TRANSIT

MPO Project Num:	TA4349781
LRTP Ref.:	p. 4-32
County:	MIAMI-DADE
Roadway ID:	
Lanes Exist:	0
Lanes Improved:	0
Lanes Added:	0
Project Length:	.000
District:	06

Project Description: **MDT - FTA SECTION 5337 FEDERAL FORMULA FUNDING**

Type of Work: **CAPITAL FOR FIXED ROUTE**

SIS or Non-SIS: **No**

Extra Description:

		Proposed Funding (in $000s)							
PHASE :	Funding Source	<2015	2014 - 2015	2015 - 2016	2016 - 2017	2017 - 2018	2018 - 2019	>2019	All Years
CAPITAL	FTA	0	24,000	0	0	0	0	0	24,000
CAPITAL	LF	0	6,000	0	0	0	0	0	6,000
	Total	**0**	**30,000**	**0**	**0**	**0**	**0**	**0**	**30,000**

RESPONSIBLE AGENCY: **MANAGED BY MIAMI-DADE TRANSIT**

Item Segment TOTAL ALL Years ALL Phases: 30,000

Item Number: 434978 **Item TOTAL ALL Years ALL Phases All Segments: 30,000**

Public Transportation: TRANSIT

MPO Project Num:	TA4349791
LRTP Ref.:	p. 4-32
County:	MIAMI-DADE
Roadway ID:	
Lanes Exist:	0
Lanes Improved:	0
Lanes Added:	0
Project Length:	.000
District:	06

Project Description: **MDT - FTA SECTION 5337 FEDERAL FORMULA FUNDING**

Type of Work: **CAPITAL FOR FIXED ROUTE**

SIS or Non-SIS: **No**

Extra Description:

PHASE :	Funding Source	Proposed Funding (in $000s) <2015	2014 - 2015	2015 - 2016	2016 - 2017	2017 - 2018	2018 - 2019	>2019	All Years
CAPITAL	FTA	0	0	0	24,000	0	0	0	24,000
CAPITAL	LF	0	0	0	6,000	0	0	0	6,000
	Total	**0**	**0**	**0**	**30,000**	**0**	**0**	**0**	**30,000**

RESPONSIBLE AGENCY: **MANAGED BY MIAMI-DADE TRANSIT**

Item Segment TOTAL ALL Years ALL Phases: 30,000

Item Number: 434979 **Item TOTAL ALL Years ALL Phases All Segments: 30,000**

Public Transportation: TRANSIT

MPO Project Num:	TA4349801
LRTP Ref.:	p. 4-32
County:	MIAMI-DADE
Roadway ID:	
Lanes Exist:	0
Lanes Improved:	0
Lanes Added:	0
Project Length:	.000
District:	06

Project Description: **MDT - FTA SECTION 5337 FEDERAL FUNDING FORMULA**

Type of Work: **CAPITAL FOR FIXED ROUTE**

SIS or Non-SIS: **No**

Extra Description:

PHASE :	Funding Source	Proposed Funding (in $000s) <2015	2014 - 2015	2015 - 2016	2016 - 2017	2017 - 2018	2018 - 2019	>2019	All Years
CAPITAL	FTA	0	0	0	0	24,000	0	0	24,000
CAPITAL	LF	0	0	0	0	6,000	0	0	6,000
	Total	**0**	**0**	**0**	**0**	**30,000**	**0**	**0**	**30,000**

RESPONSIBLE AGENCY: **MANAGED BY MIAMI-DADE TRANSIT**

Item Segment TOTAL ALL Years ALL Phases: 30,000

Item Number: 434980 **Item TOTAL ALL Years ALL Phases All Segments: 30,000**

Public Transportation: TRANSIT

MPO Project Num:	TA4349811
LRTP Ref.:	p. 4-32
County:	MIAMI-DADE
Roadway ID:	
Lanes Exist:	0
Lanes Improved:	0
Lanes Added:	0
Project Length:	.000
District:	06

Project Description: **MDT - FTA SECTION 5337 FEDERAL FORMULA FUNDING**

Type of Work: **CAPITAL FOR FIXED ROUTE**

SIS or Non-SIS: **No**

Extra Description:

		Proposed Funding (in $000s)							
PHASE :	Funding Source	<2015	2014 - 2015	2015 - 2016	2016 - 2017	2017 - 2018	2018 - 2019	>2019	All Years
CAPITAL	FTA	0	0	0	0	0	24,000	0	24,000
CAPITAL	LF	0	0	0	0	0	6,000	0	6,000
	Total	**0**	**0**	**0**	**0**	**0**	**30,000**	**0**	**30,000**

RESPONSIBLE AGENCY: **MANAGED BY MIAMI-DADE TRANSIT**

Item Segment TOTAL ALL Years ALL Phases: 30,000

Item Number: 434981 **Item TOTAL ALL Years ALL Phases All Segments: 30,000**

Public Transportation: TRANSIT

MPO Project Num:	TA4355601
LRTP Ref.:	p. 4-28
County:	MIAMI-DADE
Roadway ID:	
Lanes Exist:	0
Lanes Improved:	0
Lanes Added:	0
Project Length:	.000
District:	06

Project Description: **MDT - SR 5/US 1/ BISCAYNE FROM DOWNTOWN TERMINAL TO AVENTURA MALL**

Type of Work: **TRANSIT IMPROVEMENT - BUS STATIONS**

SIS or Non-SIS: **No**

Extra Description:

PHASE :	Funding Source	Proposed Funding (in $000s) <2015	2014 - 2015	2015 - 2016	2016 - 2017	2017 - 2018	2018 - 2019	>2019	All Years
CAPITAL	LF	0	0	0	0	4,500	0	0	4,500
CAPITAL	CIGP	0	0	0	0	4,500	0	0	4,500
Total		**0**	**0**	**0**	**0**	**9,000**	**0**	**0**	**9,000**

RESPONSIBLE AGENCY: **MANAGED BY MIAMI-DADE TRANSIT**

Item Segment TOTAL ALL Years ALL Phases: 9,000

Item Number: 435560 Item TOTAL ALL Years ALL Phases All Segments: 9,000

Yearly Total	162,759	190,247	195,212	194,790	196,153	174,261	0	1,113,421

Public Transportation: TRANSIT Totals ***5 Year TIP Total*** *1,113,421*

TOTAL COSTS - ALL PROJECTS

Yearly Total	5,228,699	1,030,993	791,751	782,599	979,157	745,707	2,776,793	12,335,700

FDOT Totals ***5 Year TIP Total*** *12,335,700*

Transportation Improvement Program (TIP)

PART TWO: 5-YEAR PROJECT LISTING
FDOT Turnpike Enterprise

THIS PAGE INTENTIONALLY LEFT BLANK

Fiscal Years 2014/2015 - 2018/2019

Transportation Improvement Program

Turnpike Enterprise

Florida Department of Transportation

Florida's Turnpike Enterprise is an agency of the Florida Department of Transportation, overseeing a 460 mile system of limited access toll highways. The Turnpike Mainline reaches from North Miami to a junction with Interstate 75 in north central Florida. The Mainline extends through the counties of Miami-Dade, Broward, Palm Beach, Martin, St. Lucie, Indian River, Okeechobee, Osceola, Orange, Lake and Sumter. The Turnpike System includes the 47 mile Homestead Extension in Miami-Dade and Broward Counties; among other facilities statewide.

Florida's Turnpike is a user-financed facility that uses toll revenues, sale of services (Service Plazas), and bonds to pay for new construction and maintenance of the entire system. The Turnpike does not receive traditional gas tax revenue.

Miami-Dade County Turnpike Planned Projects

- Widen 22.5 miles of Homestead Extension (SR 821) in Miami-Dade County
  - From SW 288th Street to SW 216th Street (4 – 6 lanes)
  - From SW 216th Street to North of Eureka Drive (8 - 10 lanes)
  - From N of Eureka Drive to S of Kendall Drive (10-12+ lanes)
  - From S of Kendall Drive to SW 72nd Street Canal Bridge (6 – 10 lanes)
  - From SE 72nd Street Bird Road (6 – 10 lanes)
  - From Bird Road to SR 836/Dolphin Expressway (8 – 10 lanes)

- Interchange improvements at the following locations:
  - Campbell Drive Interchange
  - Golden Glades Interchange
- Turnpike resurfacing projects:
  - From NW 74th Street to NW 106th Street
  - From Milepost 33.2 to Milepost 40.15

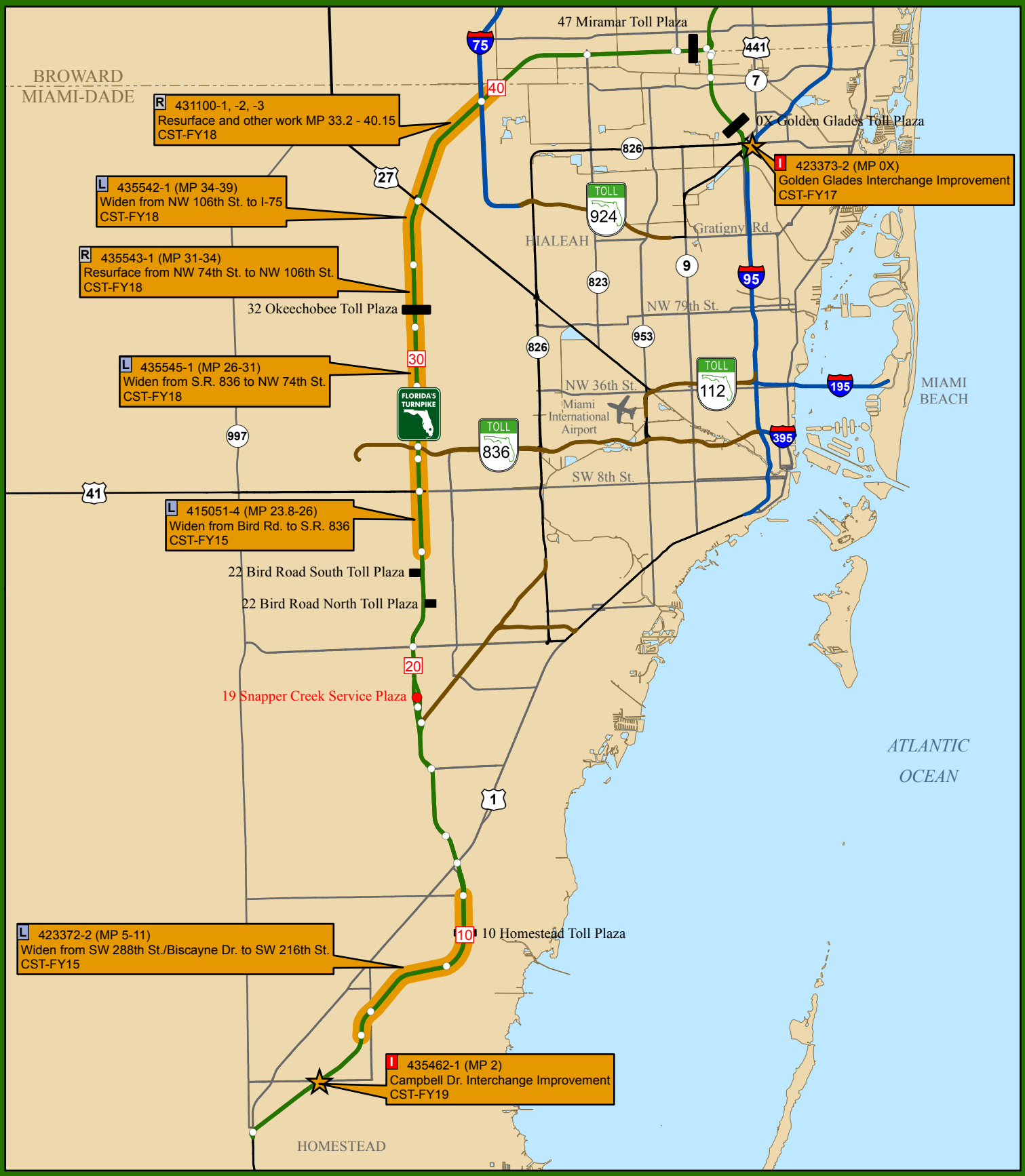

Turnpike in Miami-Dade County

FDOT

000 Mile Marker	I Interchange Project	Existing Turnpike System Facility	Arterial
Toll Plaza	L Add Lanes Project	Interstate Highway	Other Road
Service Plaza	R Resurfacing Project	Other Toll Road	County Boundary
Work Program Funded Project	Interchange		

FLORIDA'S TURNPIKE ENTERPRISE

Produced by: URS Corporation

February 27, 2014
Sources: NAVTEQ 2013
Florida's Turnpike Enterprise, 2014

THIS PAGE INTENTIONALLY LEFT BLANK

TURNPIKE

MPO Project Num:	TP4150511
LRTP Ref.:	p. C-12**
County:	
Roadway ID:	
Lanes Exist:	4
Lanes Improved:	4
Lanes Added:	2
Project Length:	2.225
District:	

Project Description: **WIDEN HEFT SR 821** **KENDALL DRIVE (MP 20)** **60TH STREET CANAL BRIDGE (MP 21)**

Type of Work: **ADD LANES AND RECONSTRUCT**

		Proposed Funding (in $000s)							
	Funding Source	<2014	2014 - 2015	2015 - 2016	2016 - 2017	2017 - 2018	2018 - 2019	>2019	All Years
PHASE : **Construction**	PKBD	129,831	0	0	0	0	0	0	129,831
PHASE : **Construction**	PKYI	1,071	0	0	0	0	0	0	1,071
PHASE : **Construction**	PKBD	74,691	0	0	0	0	0	0	74,691
RESPONSIBLE AGENCY:	**Totals**	**205,593**	**0**	**0**	**0**	**0**	**0**	**0**	**205,593**
PHASE : **Grants and Miscellaneous**	PKBD	0	0	834	0	0	0	0	834
RESPONSIBLE AGENCY:	**Totals**	**0**	**0**	**834**	**0**	**0**	**0**	**0**	**834**
PHASE : **Preliminary Engineering**	PKYI	3,347	0	0	0	0	0	0	3,347
PHASE : **Preliminary Engineering**	PKYI	6,766	0	0	0	0	0	0	6,766
RESPONSIBLE AGENCY:	**Totals**	**10,113**	**0**	**0**	**0**	**0**	**0**	**0**	**10,113**
PHASE : **Right of Way**	PKYI	7,509	0	0	0	0	0	0	7,509
RESPONSIBLE AGENCY:	**Totals**	**7,509**	**0**	**0**	**0**	**0**	**0**	**0**	**7,509**

Item Segment TOTAL ALL Years ALL Phases: 224,049

Item Number: 415051 **Item TOTAL ALL Years ALL Phases All Segments: 380,297**

*Funded phases for projects TP4233722, TP4150511, TP4150514 advanced to Priority I of LRTP via Resolution #42-11, adopted by MPO Governing Board December 8, 2011

**C-# refers to page from the 2035 LRTP Cost Feasible Project List, which can be found at http://www.miamidade2035transportationplan.com/docs/Miami-Dade2035-FinancialResourcesReportAppB.pdf

***Project is not funded in LRTP and will require a LRTP amendment

TURNPIKE

MPO Project Num:	TP4150514
LRTP Ref.:	p. C-12**
County:	
Roadway ID:	
Lanes Exist:	5
Lanes Improved:	5
Lanes Added:	2
Project Length:	4.5
District:	

Project Description: **Widen Turnpike from Bird Road to SR 836** **BIRD ROAD (MP 23)** **SR 836 DOLPHIN EXPRESSWAY (MP 26)**

Type of Work: **ADD LANES AND RECONSTRUCT**

		Proposed Funding (in $000s)							
	Funding Source	<2014	2014 - 2015	2015 - 2016	2016 - 2017	2017 - 2018	2018 - 2019	>2019	All Years
PHASE : **DSB**	PKBD	0	0	154,244	0	690	0	0	154,934
RESPONSIBLE AGENCY:	**Totals**	**0**	**0**	**154,244**	**0**	**690**	**0**	**0**	**154,934**
PHASE : **PE**	PKYI	0	544	770	0	0	0	0	1,314
RESPONSIBLE AGENCY:	**Totals**	**0**	**544**	**770**	**0**	**0**	**0**	**0**	**1,314**

Item Segment TOTAL ALL Years ALL Phases: 156,248

Item Number: 415051 **Item TOTAL ALL Years ALL Phases All Segments: 380,297**

*Funded phases for projects TP4233722, TP4150511, TP4150514 advanced to Priority I of LRTP via Resolution #42-11, adopted by MPO Governing Board December 8, 2011

**C-# refers to page from the 2035 LRTP Cost Feasible Project List, which can be found at http://www.miamidade2035transportationplan.com/docs/Miami-Dade2035-FinancialResourcesReportAppB.pdf

***Project is not funded in LRTP and will require a LRTP amendment

TURNPIKE

MPO Project Num:	TP4233722
LRTP Ref.:	p. 4-39*, C-40**
County:	
Roadway ID:	
Lanes Exist:	3
Lanes Improved:	3
Lanes Added:	1
Project Length:	6.5
District:	

Project Description: **Widen Turnpike from SW 288th St to SW 216th St** **SW 288TH STREET (MP 5)** **SW 216TH STREET (MP 11)**

Type of Work: **ADD LANES AND RECONSTRUCT**

		Proposed Funding (in $000s)							
	Funding Source	<2014	2014 - 2015	2015 - 2016	2016 - 2017	2017 - 2018	2018 - 2019	>2019	All Years
PHASE : **DSB**	PKYI	0	78,212	0	1,642	0	0	0	79,854
RESPONSIBLE AGENCY:	**Totals**	**0**	**78,212**	**0**	**1,642**	**0**	**0**	**0**	**79,854**
PHASE : **Preliminary Engineering**	PKYI	0	413	0	0	0	0	0	413
RESPONSIBLE AGENCY:	**Totals**	**0**	**413**	**0**	**0**	**0**	**0**	**0**	**413**

Item Segment TOTAL ALL Years ALL Phases: 80,267

Item Number: 423372 **Item TOTAL ALL Years ALL Phases All Segments: 80,267**

*Funded phases for projects TP4233722, TP4150511, TP4150514 advanced to Priority I of LRTP via Resolution #42-11, adopted by MPO Governing Board December 8, 2011

**C-# refers to page from the 2035 LRTP Cost Feasible Project List, which can be found at http://www.miamidade2035transportationplan.com/docs/Miami-Dade2035-FinancialResourcesReportAppB.pdf

***Project is not funded in LRTP and will require a LRTP amendment

TURNPIKE

MPO Project Num:	TP4233732
LRTP Ref.:	p. 4-39, C-40**
County:	
Roadway ID:	
Lanes Exist:	4
Lanes Improved:	4
Lanes Added:	0
Project Length:	.5
District:	

Project Description: **Golden Glades Interchange Improvements** **FLORIDA'S TURNPIKE (MP 0X)**

Type of Work: **INTERCHANGE IMPROVEMENT**

		Proposed Funding (in $000s)							
	Funding Source	<2014	2014 - 2015	2015 - 2016	2016 - 2017	2017 - 2018	2018 - 2019	>2019	All Years
PHASE : **DSB**	PKBD	0	0	0	61,368	0	0	0	61,368
RESPONSIBLE AGENCY:	**Totals**	**0**	**0**	**0**	**61,368**	**0**	**0**	**0**	**61,368**
PHASE : **PE**	PKYI	0	6,000	0	337	0	0	0	6,337
RESPONSIBLE AGENCY:	**Totals**	**0**	**6,000**	**0**	**337**	**0**	**0**	**0**	**6,337**
PHASE : **ROW**	PKYI	0	0	6,743	0	0	0	0	6,743
RESPONSIBLE AGENCY:	**Totals**	**0**	**0**	**6,743**	**0**	**0**	**0**	**0**	**6,743**

Item Segment TOTAL ALL Years ALL Phases: 74,448

Item Number: 423373 **Item TOTAL ALL Years ALL Phases All Segments: 74,448**

*Funded phases for projects TP4233722, TP4150511, TP4150514 advanced to Priority I of LRTP via Resolution #42-11, adopted by MPO Governing Board December 8, 2011

**C-# refers to page from the 2035 LRTP Cost Feasible Project List, which can be found at http://www.miamidade2035transportationplan.com/docs/Miami-Dade2035-FinancialResourcesReportAppB.pdf

***Project is not funded in LRTP and will require a LRTP amendment

TURNPIKE

MPO Project Num:	TP4311001
LRTP Ref.:	p. F-9
County:	
Roadway ID:	
Lanes Exist:	4
Lanes Improved:	4
Lanes Added:	0
Project Length:	4
District:	

Project Description: **Resurface Turnpike from MP 33 to MP 40 S OF NW 106TH STREET (MP 33) I-75 (MP 39)**

Type of Work: **RESURFACING**

	Funding Source	Proposed Funding (in $000s)							
		<2014	2014 - 2015	2015 - 2016	2016 - 2017	2017 - 2018	2018 - 2019	>2019	All Years
PHASE : **CST**	PKYR	0	0	0	0	14,633	0	0	14,633
	Totals	**0**	**0**	**0**	**0**	**14,633**	**0**	**0**	**14,633**

RESPONSIBLE AGENCY:

Item Segment TOTAL ALL Years ALL Phases: 14,633

Item Number: 431100 Item TOTAL ALL Years ALL Phases All Segments: 16,058

MPO Project Num:	TP4311003
LRTP Ref.:	p. F-9
County:	
Roadway ID:	
Lanes Exist:	4
Lanes Improved:	4
Lanes Added:	0
Project Length:	4
District:	

Project Description: **HEFT ROADSIDE IMPROVEMENTS S OF NW 106TH STREET (MP 33) I-75 (MP 39)**

Type of Work: **GUARDRAIL**

	Funding Source	Proposed Funding (in $000s)							
		<2014	2014 - 2015	2015 - 2016	2016 - 2017	2017 - 2018	2018 - 2019	>2019	All Years
PHASE : **CST**	PKYI	0	3	0	0	1,422	0	0	1,425
	Totals	**0**	**3**	**0**	**0**	**1,422**	**0**	**0**	**1,425**

RESPONSIBLE AGENCY:

Item Segment TOTAL ALL Years ALL Phases: 1,425

Item Number: 431100 Item TOTAL ALL Years ALL Phases All Segments: 16,058

*Funded phases for projects TP4233722, TP4150511, TP4150514 advanced to Priority I of LRTP via Resolution #42-11, adopted by MPO Governing Board December 8, 2011

**C-# refers to page from the 2035 LRTP Cost Feasible Project List, which can be found at http://www.miamidade2035transportationplan.com/docs/Miami-Dade2035-FinancialResourcesReportAppB.pdf

***Project is not funded in LRTP and will require a LRTP amendment

TURNPIKE

MPO Project Num:	TP4354621
LRTP Ref.:	p. 4-36
County:	
Roadway ID:	
Lanes Exist:	-1
Lanes Improved:	-1
Lanes Added:	-1
Project Length:	.5
District:	

Project Description: **Improvments at Campbell Drive Interchange** **Turnpike (SR 821)/Campbell Drive (SW 152nd Ave)**

Type of Work: **INTERCHANGE IMPROVEMENTS**

	Funding Source	Proposed Funding (in $000s)							
		<2014	2014 - 2015	2015 - 2016	2016 - 2017	2017 - 2018	2018 - 2019	>2019	All Years
PHASE : **CST**		0	0	0	0	0	3,699	0	3,699
RESPONSIBLE AGENCY:	**Totals**	**0**	**0**	**0**	**0**	**0**	**3,699**	**0**	**3,699**
PHASE : **PE**		0	0	0	0	285	0	0	285
RESPONSIBLE AGENCY:	**Totals**	**0**	**0**	**0**	**0**	**285**	**0**	**0**	**285**

Item Segment TOTAL ALL Years ALL Phases: 3,984

Item Number: 435462 **Item TOTAL ALL Years ALL Phases All Segments: 3,984**

*Funded phases for projects TP4233722, TP4150511, TP4150514 advanced to Priority I of LRTP via Resolution #42-11, adopted by MPO Governing Board December 8, 2011

**C-# refers to page from the 2035 LRTP Cost Feasible Project List, which can be found at http://www.miamidade2035transportationplan.com/docs/Miami-Dade2035-FinancialResourcesReportAppB.pdf

***Project is not funded in LRTP and will require a LRTP amendment

TURNPIKE

MPO Project Num:	TP4355421
LRTP Ref.:	p. 4-39
County:	
Roadway ID:	
Lanes Exist:	-1
Lanes Improved:	-1
Lanes Added:	-1
Project Length:	
District:	

Project Description: **Widen Turnpike from NW 106th St to Interstate 75** **NW 106th Street** **Intersate 75**

Type of Work: **ADD LANES & RESCONSTRUCT**

	Funding Source	Proposed Funding (in $000s) <2014	2014 - 2015	2015 - 2016	2016 - 2017	2017 - 2018	2018 - 2019	>2019	All Years
PHASE : **CST**		0	0	0	0	93,500	0	0	93,500
RESPONSIBLE AGENCY:	**Totals**	**0**	**0**	**0**	**0**	**93,500**	**0**	**0**	**93,500**
PHASE : **PE**		0	0	7,407	0	0	0	0	7,407
RESPONSIBLE AGENCY:	**Totals**	**0**	**0**	**7,407**	**0**	**0**	**0**	**0**	**7,407**

Item Segment TOTAL ALL Years ALL Phases: 100,907

Item Number: 435542 **Item TOTAL ALL Years ALL Phases All Segments: 100,907**

*Funded phases for projects TP4233722, TP4150511, TP4150514 advanced to Priority I of LRTP via Resolution #42-11, adopted by MPO Governing Board December 8, 2011

**C-# refers to page from the 2035 LRTP Cost Feasible Project List, which can be found at http://www.miamidade2035transportationplan.com/docs/Miami-Dade2035-FinancialResourcesReportAppB.pdf

***Project is not funded in LRTP and will require a LRTP amendment

TURNPIKE

MPO Project Num:	TP4355431
LRTP Ref.:	p. F-9
County:	
Roadway ID:	
Lanes Exist:	-1
Lanes Improved:	-1
Lanes Added:	-1
Project Length:	3
District:	

Project Description: **Resurfacing from NW 74th St to NW 106th St** **NW 74th Street (MP 31)** **NW 106th Street (MP 34)**

Type of Work: **RESURFACING**

	Funding Source	Proposed Funding (in $000s) <2014	2014 - 2015	2015 - 2016	2016 - 2017	2017 - 2018	2018 - 2019	>2019	All Years
PHASE : **CST**		0	0	0	0	968	0	0	968
RESPONSIBLE AGENCY:	**Totals**	**0**	**0**	**0**	**0**	**968**	**0**	**0**	**968**
PHASE : **PE**		0	0	76	0	0	0	0	76
RESPONSIBLE AGENCY:	**Totals**	**0**	**0**	**76**	**0**	**0**	**0**	**0**	**76**

Item Segment TOTAL ALL Years ALL Phases: 1,044

Item Number: 435543 **Item TOTAL ALL Years ALL Phases All Segments: 1,044**

*Funded phases for projects TP4233722, TP4150511, TP4150514 advanced to Priority I of LRTP via Resolution #42-11, adopted by MPO Governing Board December 8, 2011

**C-# refers to page from the 2035 LRTP Cost Feasible Project List, which can be found at http://www.miamidade2035transportationplan.com/docs/Miami-Dade2035-FinancialResourcesReportAppB.pdf

***Project is not funded in LRTP and will require a LRTP amendment

TURNPIKE

MPO Project Num:	TP4355451
LRTP Ref.:	p. 4-39
County:	
Roadway ID:	
Lanes Exist:	-1
Lanes Improved:	-1
Lanes Added:	-1
Project Length:	5
District:	

Project Description: **Widening Turnpike from SR 836 to NW 74th Street** **SR 836 (Dolphin Expressway)** **NW 74th Street**

Type of Work: **ADD LANES & RECONSTRUCT**

	Funding Source	Proposed Funding (in $000s) <2014	2014 - 2015	2015 - 2016	2016 - 2017	2017 - 2018	2018 - 2019	>2019	All Years
PHASE : **CST**		0	0	0	0	179,963	0	0	179,963
RESPONSIBLE AGENCY:	**Totals**	**0**	**0**	**0**	**0**	**179,963**	**0**	**0**	**179,963**
PHASE : **PE**		0	0	14,257	0	0	0	0	14,257
RESPONSIBLE AGENCY:	**Totals**	**0**	**0**	**14,257**	**0**	**0**	**0**	**0**	**14,257**

Item Segment TOTAL ALL Years ALL Phases: 194,220

Item Number: 435545 **Item TOTAL ALL Years ALL Phases All Segments: 194,220**

Yearly Total	223,215	85,172	184,331	63,347	291,461	3,699	0	851,225

TURNPIKE Totals ***5 Year TIP Total*** ***851,225***

*Funded phases for projects TP4233722, TP4150511, TP4150514 advanced to Priority I of LRTP via Resolution #42-11, adopted by MPO Governing Board December 8, 2011

**C-# refers to page from the 2035 LRTP Cost Feasible Project List, which can be found at http://www.miamidade2035transportationplan.com/docs/Miami-Dade2035-FinancialResourcesReportAppB.pdf

***Project is not funded in LRTP and will require a LRTP amendment

THIS PAGE INTENTIONALLY LEFT BLANK

Transportation Improvement Program (TIP)

PART TWO: 5-YEAR PROJECT LISTING

Miami-Dade Expressway Authority (MDX) Improvements

THIS PAGE INTENTIONALLY LEFT BLANK

Fiscal Years 2015 - 2019

Transportation Improvement Program (TIP)

"Moving Miami-Dade"

Miami-Dade Expressway Authority (MDX)

This section of the TIP focuses on mobility improvement projects which the Miami-Dade Expressway Authority (MDX) has programmed over the next five years. MDX is an agency of the state of Florida, created in 1994 pursuant to Chapter 348, Part I, Florida Statutes, for the purposes of and having the power to acquire, hold, construct, improve, maintain, operate, own and lease an expressway system located in Miami-Dade County. The Authority may also fix, alter, change, establish and collect tolls, rates, fees, rentals, and other charges for the services and facilities of such system and is further authorized to issue bonds. MDX is reported as an Independent Special District of the State of Florida and subject to the provisions of Chapter 189, Florida Statutes (Uniform Special District Accountability Act of 1989) and other applicable Florida Statutes.

MDX currently oversees, operates and maintains five tolled expressways constituting approximately 34 centerline-miles and 221 lane-miles of roadway in Miami-Dade County, Dolphin Expressway (SR 836); Airport Expressway (SR 112); Don Shula Expressway (SR 874); Gratigny Parkway (SR 924) and the Snapper Creek Expressway (SR 878). MDX's Mission is to ***"serve as an innovative transportation agency dedicated to the enhancement of mobility in Miami-Dade County".***

This section provides an overview of the following topics:

- The MDX Five-Year Work Program
- The Work Program Cycle
- Programs and Funding
- Existing System Improvement Projects
- System Expansion Projects
- Facility Improvement Projects
- New Toll Expressway Projects

The Miami-Dade Expressway Authority's Five Year Work Program

The Five-Year Work Program identifies and prioritizes projects that MDX anticipates funding during the next five years. Funding for these projects may be total or partial depending of the phase of the project and the availability of funds. As such, changes are made on an annual basis as priorities are re-evaluated, projects are completed, new projects are identified and the financial capabilities of MDX evolve. The Five-Year Work Program is an important tool used by MDX to effectively manage its program of System preservation, expansion and improvements.

The Work Program Cycle

In the summer of 2013 MDX began the new cycle to develop the "Tentative" Work Program for Fiscal Years (FY) 2015 - 2019. In December 2013 MDX participated in a public review meeting with FDOT and FTE and provided information for projects to be included in its tentative work program. In February 2014 MDX posted in the website the final Tentative Work Program and advertised (2 times) an online review session to invite the public to review the projects and provide comments. The final program was presented to the Operations Committee for endorsement and to the MDX Board for approval and adoption in February 2014.

Program and Funding

Program Description

MDX's Transportation Improvement Program includes expansion of, as well as capacity improvements to, the MDX highway system, planning projects geared towards improving mobility in Miami-Dade County and implementation of Intelligent Transportation and Open Road Toll Collection Systems.

Funding Overview

MDX's TIP is funded from toll revenues collected in the MDX System. Funding strategies are based on financial analyses performed during the Five-Year Work Program development process, which includes an annual analysis of availability of funds, monthly project schedules, projected cash draw down requirements updated on a quarterly basis, and ultimately, financial feasibility.

Projects included in the MDX FY 2015 - 2019 TIP are highlighted within the following pages. The projects have been organized by the following categories: Existing System Improvements, System Expansion, Facility Improvements, and New Toll Expressway.

Existing System Improvement Projects

The following projects are categorized as Existing System Improvements in the current Five-Year TIP and include widening or reconstruction within an existing roadway segment:

- **Projects 11209, 83624, 83631 – SR 112 and SR 836 Infrastructure Modifications for Open Road Tolling (ORT)**
  These projects provide for the removal of the existing toll plazas, installation of gantries, shelters and signage, and reconstruction of the SR 112 and the SR 836 roadway to accommodate highway-speed vehicle traffic for the implementation of ORT. The conversion of SR 836 will take place in two phases, the East Section from NW 34th Avenue to I-95 and the West Section from NW 137th to NW 45th Avenue. The estimated conversion date is FY 2015.

- **Project 83608 – SR 826 / SR 836 Interchange Improvement**
  MDX has partnered with FDOT for the right-of-way acquisition, design and construction of the mutually needed SR 826 / SR 836 Interchange Improvement. FDOT let the construction of this project in FY 2010 and completion is expected in FY 2015. MDX has contributed $11 million towards the final design and will be contributing an additional $196.5 million towards the construction. This project is of great significance as this interchange is the most congested in Miami-Dade County. This project is an example of MDX working together with its Transportation Partners in the delivery of significant improvements to mobility in Miami-Dade County.

- **Project 83611 – SR 836 / I-95 Interchange Improvements**
  MDX partnered with FDOT by entering into a Joint Participation Agreement (JPA) for the development of an Environmental Assessment for the SR 836 project from NW 17th Avenue to I-95, in conjunction with the on-going FDOT I-395 Project Development and Environment ("PD&E") study which has been completed. MDX will continue to partner with FDOT to advance the Right-Of-Way phase which has been started and the Design-Build phase which is anticipated to begin in FY 2015.

- **Project 83625 – SR 836 Extension Westbound Access Ramp**
  This project entails the construction of an access ramp from west of NW 107th Avenue extending 0.3 miles westbound to the SR 836 Extension. The use of the ramp was originally envisioned for emergency vehicle access only, however after evaluation, MDX modified the design so that it can be used as a public use ramp in order to maximize its benefits. The revised schedule reflects a completion date in FY 2016.

- **Project 83628 – SR 836 Operational, Capacity and Interchange Improvements**
  The current Five-Year Work Program provides funding for the project development, right-of-way and design-build phases of an additional eastbound and westbound lane on SR 836 from west of NW 57th Avenue to NW 17th Avenue as well as improvements to the SR 836/ NW 57th Avenue Interchange, the SR 836 / LeJeune Interchange, the SR 836 / NW 27th Avenue Interchange and the SR 836/ NW 17th Avenue Interchange. This will provide additional capacity on the mainline and improve operations in and around the existing interchanges resulting in an improved level of service and safety.

- **Project 83629 – SR 836 Interchange Modifications at 87th Avenue**
  The current Five-Year Work Program provides funding for the reconstruction of the SR 836 Mainline and NW 87th Avenue interchange. The final design has begun and is anticipated to be completed in FY 2014. This improvement ties into MDX completed Project No. 83614 on the west and MDX Project No. 83608 currently under construction on the east. This improvement will enhance operations and improve safety on the SR 836 corridor.

- **Project 87404 – SR 874 / Killian Parkway Interchange**
  The modification of the Killian Parkway Interchange, widening of the mainline from 4 to 6 lanes and removal of the existing toll plaza to facilitate ORT on SR 874 was placed in service in FY 2012. This project significantly reduced the congestion and delays on the

southern half of SR 874 and on the Killian Parkway interchange in the vicinity of SW 107th Avenue. As part of this project MDX has programmed funds for an additional phase to provide operational improvements by adding a fourth lane to Killian Parkway westbound.

System Expansion Projects

The following projects are categorized as System Expansions in the current Five-Year TIP and include all construction of new roadway segments on new alignments adjacent to the existing system that will increase the total centerline miles of the system:

- **Project 83618 – SR 836 Southwest Extension**
  MDX is evaluating the feasibility of a new 15 mile expressway extension of SR 836 from NW 137th Avenue to the southwest Kendall area. Project development is the only phase currently funded in the Five-Year Work Program. The extension of SR 836 is envisioned as a multimodal facility, used also by express transit buses that would address the existing transportation needs of a vast community of thousands of existing residents living in the south western areas of Miami-Dade County west of the Turnpike.

- **Project 87410 – SR 874 Ramp Connector to SW 128th Street**
  The PD&E Study has been completed for a new 1.2 mile ramp connection from SR 874 to SW 128th Street. A portion of this project is currently being constructed by the Florida's Turnpike Enterprise under an interagency agreement with MDX as part of a larger project to widen the HEFT and reconstruct the HEFT/SR 874 Interchange. MDX will be starting the Design-Build phase for the balance of the project in FY 2015.

- **Project 92404 -SR 924 Extension West to the Homestead Extension of the Florida's Turnpike**
  The PD&E Study is substantially complete for a new 2.3 mile expressway extension of SR 924 to Florida's Turnpike in the vicinity of Okeechobee Road. The right-of-way activities will begin as soon as the Study is complete. The final design phase is scheduled to begin in FY 2015. Construction of this project is not yet funded, except for a 1.6 mile section of NW 138th Street, which has been reconstructed to a predominantly 6 lane section. This section of roadway will be added as an MDX asset at FY 2014 closeout.

- **Project 92407 – SR 924 Extension East to I-95**
  The PD&E Study is underway for a new 3.1 mile expressway extension of SR 924 east to I-95 and it's scheduled to be completed in FY 2016. No other phases of this project are included in the MDX Five-Year Work Program at this point.

Facility Improvement Projects

The following projects are categorized as Facility Improvements in the current Five-Year TIP and designate all non-routine maintenance and minor roadway and toll plaza, toll and Intelligent Transportation System (ITS) projects throughout the system:

- **Projects 10016 and 10017 – SR 112 and SR 836 Toll System Conversion**
  As of early FY 2011, the SR 924, SR 874 and SR 878 corridors had been converted to ORT. These projects provide for the conversion of SR 112 and SR 836 to complete the system-wide conversion to ORT. Both corridors are scheduled to be converted in FY 2015.

- **Project 10019 – Systemwide Implementation of Dynamic Message Signs (DMS)**
  As of FY 2010 MDX completed its systemwide implementation of an ITS network which included communications systems, incident management and traffic surveillance equipment. This network is linked to the SunGuide Transportation Management Center to help traffic operations on the System. Through this project, by FY 2015, MDX will install DMS system-wide that will display live traffic condition information collected by the MDX ITS surveillance system thus further improving operations and safety throughout the System.

- **Project 10021 – Systemwide ITS Improvements**
  This project provides for concept development and construction of ITS improvements identified in the updated MDX ITS Master Plan intended to maximize the existing roadway system through the use of technology.

New Toll Expressways

The following projects are categorized as New Toll Expressways in the Five-Year TIP and include construction of new alignments of designated State Roads that will be added to the system:

- **Project 20001 – Connect 4 Xpress**
  Project development study of a potential new expressway connecting SR 836, SR 112, SR 924 and SR 826. The PD&E Study will include evaluation of system interchanges with SR 112, SR 924 and SR 826 as well as potential service interchanges with NW 54th Street, NW 79th Street and NW 103rd Street with connectors to NW 37th Avenue. The PD&E Study is scheduled to begin in FY 2016 and is the only phase currently included in the Five-Year Work Program.

- **Project 20003 – U.S. 1 Express Lanes**
  MDX is evaluating potential enhancements to the existing Miami-Dade Transit Busway that could improve existing transit service and safety as well as traffic operations at existing intersections. It will also evaluate the use of any excess capacity of the Busway by

private vehicles paying a toll, which in turn would ease congestion in the parallel U.S. 1 corridor. The study is underway and is anticipated to be completed in FY 2015.

- **Project 20004 – MIC – Dadeland Busway**
  This project provides for the start of the concept development of operational improvements to facilitate bus service from the Miami Intermodal Center (MIC) to Dadeland pending the results of a feasibility study. It was previously scheduled to begin in FY 2013, but is now shifted to FY 2015.

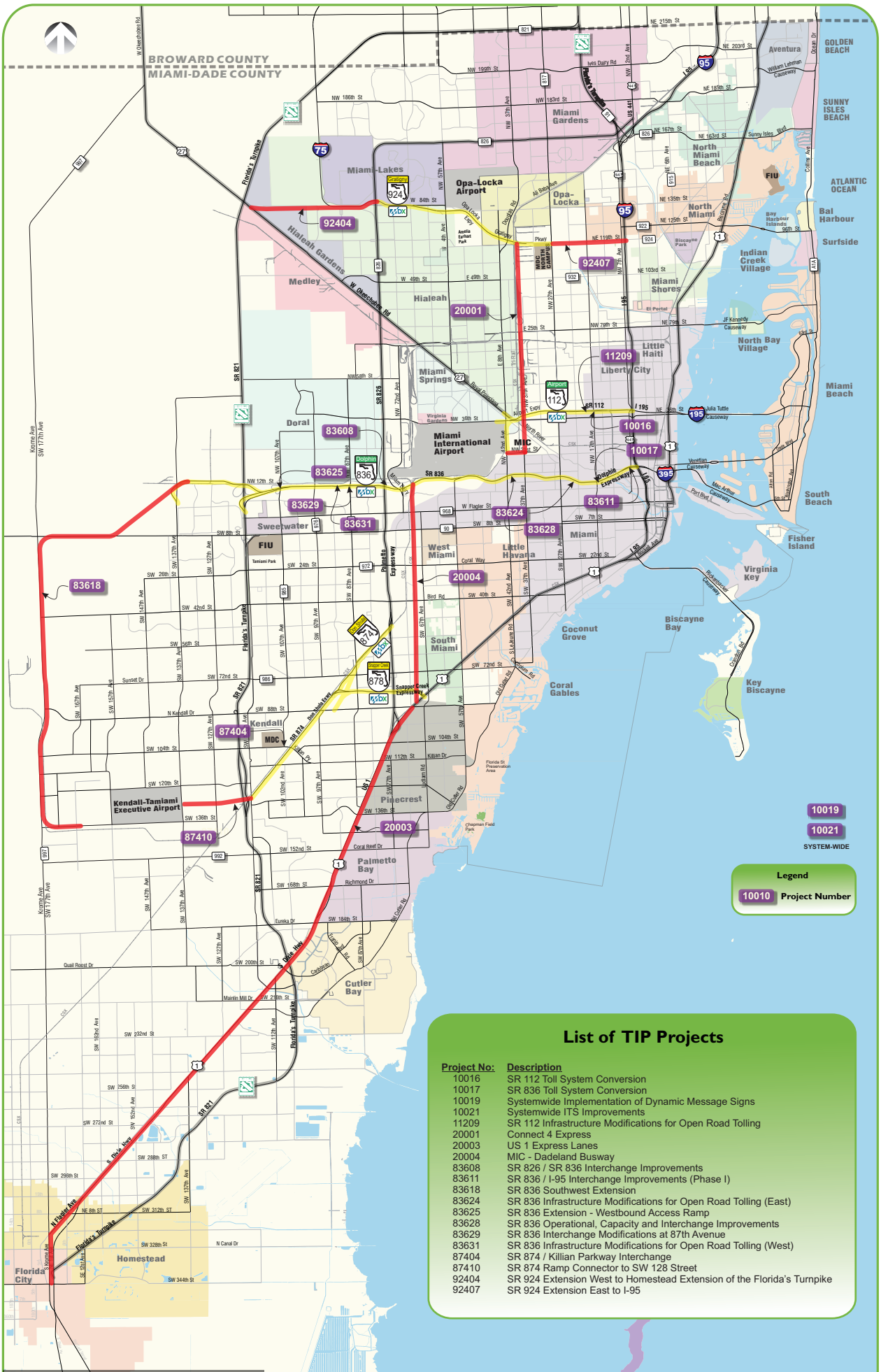

List of TIP Projects

Project No:	Description
10016	SR 112 Toll System Conversion
10017	SR 836 Toll System Conversion
10019	Systemwide Implementation of Dynamic Message Signs
10021	Systemwide ITS Improvements
11209	SR 112 Infrastructure Modifications for Open Road Tolling
20001	Connect 4 Express
20003	US 1 Express Lanes
20004	MIC - Dadeland Busway
83608	SR 826 / SR 836 Interchange Improvements
83611	SR 836 / I-95 Interchange Improvements (Phase I)
83618	SR 836 Southwest Extension
83624	SR 836 Infrastructure Modifications for Open Road Tolling (East)
83625	SR 836 Extension - Westbound Access Ramp
83628	SR 836 Operational, Capacity and Interchange Improvements
83629	SR 836 Interchange Modifications at 87th Avenue
83631	SR 836 Infrastructure Modifications for Open Road Tolling (West)
87404	SR 874 / Killian Parkway Interchange
87410	SR 874 Ramp Connector to SW 128 Street
92404	SR 924 Extension West to Homestead Extension of the Florida's Turnpike
92407	SR 924 Extension East to I-95

MDX MIAMI-DADE EXPRESSWAY AUTHORITY

MDX 5 Year Work Program Fiscal Year 2015 - 2019

(UPDATED 2-11-14)

THIS PAGE INTENTIONALLY LEFT BLANK

MIAMI-DADE METROPOLITAN PLANNING ORGANIZATION
TRANSPORTATION IMPROVEMENT PROGRAM
MIAMI-DADE EXPRESSWAY AUTHORITY (MDX)

MPO Project Num. / Agency Project Num.	Facility/Project Name / From/Location / To/Location / Remarks/Comments	Length (miles)	Type of Work	LRTP Ref	Project Cost ($000s)	Prior Years Cost ($000s)	Activity /Phase	Funding Source	Proposed Funding (in $000s) 2014 - 2015	2015 - 2016	2016 - 2017	2017 - 2018	2018 - 2019
XA10016 / 10016	SR 112 Toll System Conversion / LeJeune Road / I-95	4.1	Toll System Conversion	p. 4-28	4,811	1,723	DSB	MDX	3,088	0	0	0	0
XA10017 / 10017	SR 836 Toll System Conversion / NW 137th Avenue / I-95	14.0	Toll System Conversion	p. 4-28	19,020	6,277	DSB	MDX	12,743	0	0	0	0
XA10019 / 10019	Systemwide Implementation of Dynamic Message Signs DMS / Systemwide		Implement Dynamic Message Signs	p. C-18, C-19	12,401	7,824	DSB	MDX	4,577	0	0	0	0
XA10021 / 10021	Systemwide ITS Improvements / Systemwide		Systemwide ITS Improvements	p. C-18, C-19	750	60	PLN	MDX	593	98	0	0	0

Notes:
Due to the approval of new toll rates for SR 112 and SR 836, the MDX Work Program for fiscal years 2014 to 2018 will be submitted to the MDX Board for approval on the May 2013 regularly scheduled board meeting. Until such time, the MDX existing program is in effect. MDX will request an amendment for the new MDX FY 2014-2018 TIP as well as any required amendments to the LRTP resulting from the MDX approved FY 2014-2018 TIP.

* Appendix C from the 2035 LRTP can be found at http://www.miamidade2035transportationplan.com/docs/Miami-Dade2035-FinancialResourcesReportAppB.pdf

**Project is unfunded in LRTP and will require a LRTP amendment.

MIAMI-DADE METROPOLITAN PLANNING ORGANIZATION
TRANSPORTATION IMPROVEMENT PROGRAM
MIAMI-DADE EXPRESSWAY AUTHORITY (MDX)

MPO Project Num. / Agency Project Num.	Facility/Project Name / From/Location / To/Location / Remarks/Comments	Length (miles)	Type of Work	LRTP Ref	Project Cost ($000s)	Prior Years Cost ($000s)	Activity /Phase	Funding Source	Proposed Funding (in $000s) 2014 - 2015	2015 - 2016	2016 - 2017	2017 - 2018	2018 - 2019
XA11209 / 11209	SR 112 Infrastructure Modifications for Open Road Tolling; NW 22nd Street; NW 12th Avenue	4.0	Infrastructure Modifications for Open Road Tolling	p. 4-28	14,466	9,716	CST	MDX	4,156	594	0	0	0
XA20001 / 20001	Connect 4 Express; SR 836; SR 924		New Expressway Connecting SR 836, SR 112 and SR 924	p. 4-38	10,692	1,334	PLN	MDX	0	655	1,872	2,808	1,965
XA20003 / 20003	US 1 Express Lanes; SW 344 Street; SW 88 Street; Project will need a CDMP amendment prior to proceeding to construction.	17.0	PD&E Study	p. 4-38, C-40*	9,968	8,159	PLN	MDX	1,809	0	0	0	0
XA20004 / 20004	MIC Dadeland Busway; Miami Intermodal Center; Dadeland		Feasibility Study	p. 4-41**	25	0	PLN	MDX	25	0	0	0	0

Notes:
Due to the approval of new toll rates for SR 112 and SR 836, the MDX Work Program for fiscal years 2014 to 2018 will be submitted to the MDX Board for approval on the May 2013 regularly scheduled board meeting. Until such time, the MDX existing program is in effect. MDX will request an amendment for the new MDX FY 2014-2018 TIP as well as any required amendments to the LRTP resulting from the MDX approved FY 2014-2018 TIP.

* Appendix C from the 2035 LRTP can be found at http://www.miamidade2035transportationplan.com/docs/Miami-Dade2035-FinancialResourcesReportAppB.pdf

**Project is unfunded in LRTP and will require a LRTP amendment.

MIAMI-DADE METROPOLITAN PLANNING ORGANIZATION
TRANSPORTATION IMPROVEMENT PROGRAM
MIAMI-DADE EXPRESSWAY AUTHORITY (MDX)

MPO Project Num. / Agency Project Num.	Facility/Project Name / From/Location / To/Location / Remarks/Comments	Length (miles)	Type of Work	LRTP Ref	Project Cost ($000s)	Prior Years Cost ($000s)	Activity /Phase	Funding Source	Proposed Funding (in $000s) 2014 - 2015	2015 - 2016	2016 - 2017	2017 - 2018	2018 - 2019
XA83603 / 83603	SR 836 / SR 112 Interconnector; SR 836 / NW 28th Street		Interconnector from SR 836 to Central Boulevard	p. 4-38			PLN	MDX	0	0	0	0	
XA83608 / 83608	SR 826 / SR 836 Interchange Improvements; NW 82nd Avenue / SR 826 / SR 836 Interchange	8.5	Interchange Improvement	p. 4-28	213,904	116,780	CST	MDX	25,489	25,134	46,500	0	0
XA83611 / 83611	SR 836 / I-95 Interchange Environmental Assessment; NW 17th Ave / I-95	2.0	Coordination of Operational Improvements	p. 4-34**, C-32*	304,497	9,548	CST	MDX	9,059	28,442	90,374	81,259	54,449
							PLN	MDX	882	0	0	0	0
							ROW	MDX	2,682	0	0	0	0

Notes:
Due to the approval of new toll rates for SR 112 and SR 836, the MDX Work Program for fiscal years 2014 to 2018 will be submitted to the MDX Board for approval on the May 2013 regularly scheduled board meeting. Until such time, the MDX existing program is in effect. MDX will request an amendment for the new MDX FY 2014-2018 TIP as well as any required amendments to the LRTP resulting from the MDX approved FY 2014-2018 TIP.

* Appendix C from the 2035 LRTP can be found at http://www.miamidade2035transportationplan.com/docs/Miami-Dade2035-FinancialResourcesReportAppB.pdf

**Project is unfunded in LRTP and will require a LRTP amendment.

MIAMI-DADE METROPOLITAN PLANNING ORGANIZATION
TRANSPORTATION IMPROVEMENT PROGRAM
MIAMI-DADE EXPRESSWAY AUTHORITY (MDX)

MPO Project Num. / Agency Project Num.	Facility/Project Name	From/Location	To/Location	Length (miles)	Remarks/Comments	Type of Work	LRTP Ref	Project Cost ($000s)	Prior Years Cost ($000s)	Activity /Phase	Funding Source	Proposed Funding (in $000s) 2014 - 2015	2015 - 2016	2016 - 2017	2017 - 2018	2018 - 2019
XA83618 / 83618	SR 836 Southwest Extension	NW 137th Avenue	SW Kendall Area	15.0	Project will need a CDMP amendment prior to proceeding to construction.	PD&E Study	p. 4-38, C-39*	10,642	3,152	PLN	MDX	1,901	2,341	1,607	1,314	327
XA83624 / 83624	SR 836 Infrastructure Modifications for Open Road Tolling East Section	NW 62nd Avenue	I-95/I-395	2.2		Infrastructure Modifications for Open Road Tolling	p. 4-28	27,168	18,062	DSB	MDX	9,105	0	0	0	0
XA83625 / 83625	SR 836 Access Ramp	NW 107th Avenue	SR 836	0.3		Construction of access ramp	p. 4-28	4,837	1,371	DSB	MDX	2,848	619	0	0	0

Notes:
Due to the approval of new toll rates for SR 112 and SR 836, the MDX Work Program for fiscal years 2014 to 2018 will be submitted to the MDX Board for approval on the May 2013 regularly scheduled board meeting. Until such time, the MDX existing program is in effect. MDX will request an amendment for the new MDX FY 2014-2018 TIP as well as any required amendments to the LRTP resulting from the MDX approved FY 2014-2018 TIP.

* Appendix C from the 2035 LRTP can be found at http://www.miamidade2035transportationplan.com/docs/Miami-Dade2035-FinancialResourcesReportAppB.pdf

**Project is unfunded in LRTP and will require a LRTP amendment.

MIAMI-DADE METROPOLITAN PLANNING ORGANIZATION
TRANSPORTATION IMPROVEMENT PROGRAM
MIAMI-DADE EXPRESSWAY AUTHORITY (MDX)

MPO Project Num. / Agency Project Num.	Facility/Project Name / From/Location / To/Location / Remarks/Comments	Length (miles)	Type of Work	LRTP Ref	Project Cost ($000s)	Prior Years Cost ($000s)	Activity /Phase	Funding Source	Proposed Funding (in $000s) 2014 - 2015	2015 - 2016	2016 - 2017	2017 - 2018	2018 - 2019
XA83628	SR 836 Operational, Capacity, and Interchange Improvements		Mainline Widening and Interchange Improvements	p. 4-38, C-38*	207,821	9,034							
83628	NW 57th Avenue / NW 17th Avenue												
							DSB	MDX	27,123	72,969	54,951	31,967	706
							ROW	MDX	6,743	4,117	0	0	0
							PLN	MDX	210	0	0	0	0
XA83629	SR 836 Interchange Modifications at 87th Avenue		Interchange Improvements	p. 4-35	88,972	7,994							
83629	SR 836 West of 82nd Avenue / NW 97th Avenue												
							CST	MDX	14,718	23,914	21,216	15,079	6,002
							PE	MDX	50	0	0	0	0
XA83631	SR 836 Infrastructure Mod. For Open Road Tolling WEST & CENTRAL Sections	5.6	Infrastructure Modifications for Open Road Tolling	p. 4-28	12,716	3,100							
83631	NW 137th Avenue / NW 62nd Avenue												
							DSB	MDX	7,900	1,717	0	0	0

Notes:
Due to the approval of new toll rates for SR 112 and SR 836, the MDX Work Program for fiscal years 2014 to 2018 will be submitted to the MDX Board for approval on the May 2013 regularly scheduled board meeting. Until such time, the MDX existing program is in effect. MDX will request an amendment for the new MDX FY 2014-2018 TIP as well as any required amendments to the LRTP resulting from the MDX approved FY 2014-2018 TIP.

* Appendix C from the 2035 LRTP can be found at http://www.miamidade2035transportationplan.com/docs/Miami-Dade2035-FinancialResourcesReportAppB.pdf

**Project is unfunded in LRTP and will require a LRTP amendment.

MIAMI-DADE METROPOLITAN PLANNING ORGANIZATION
TRANSPORTATION IMPROVEMENT PROGRAM
MIAMI-DADE EXPRESSWAY AUTHORITY (MDX)

MPO Project Num. / Agency Project Num.	Facility/Project Name / From/Location / To/Location / Remarks/Comments	Length (miles)	Type of Work	LRTP Ref	Project Cost ($000s)	Prior Years Cost ($000s)	Activity /Phase	Funding Source	Proposed Funding (in $000s) 2014 - 2015	2015 - 2016	2016 - 2017	2017 - 2018	2018 - 2019
XA87404 / 87404	SR 874 / Killian Parkway Interchange Homestead Extension of Florida's Turn Kendall Drive Congestion Relief Project	3.2	Mainline Widening and Interchange Reconstruction	p. 4-29	98,995	97,725	CST	MDX	1,269	0	0	0	0
XA87410 / 87410	SR 874 Ramp Connector SW 128th Street SR 874 Project requires a CDMP amendment prior to proceeding to construction.	2.0		p. 4-35, C-34*	114,294	10,874	ROW	MDX	3,693	18	0	0	0
							DSB	MDX	15,821	47,502	29,218	6,196	0
							PLN	MDX	973	0	0	0	0
XA87411 / 87411	SR 874 / SR 826 Interchange Improvements N of SR 874/826 Interchange S of SR 874/826 Interchange		Reconstruction of SR 874 / SR 826 Interchange	P. F-29		60,028	PLN	MDX	0	0	0	0	

Notes:
Due to the approval of new toll rates for SR 112 and SR 836, the MDX Work Program for fiscal years 2014 to 2018 will be submitted to the MDX Board for approval on the May 2013 regularly scheduled board meeting. Until such time, the MDX existing program is in effect. MDX will request an amendment for the new MDX FY 2014-2018 TIP as well as any required amendments to the LRTP resulting from the MDX approved FY 2014-2018 TIP.

* Appendix C from the 2035 LRTP can be found at http://www.miamidade2035transportationplan.com/docs/Miami-Dade2035-FinancialResourcesReportAppB.pdf

**Project is unfunded in LRTP and will require a LRTP amendment.

MIAMI-DADE METROPOLITAN PLANNING ORGANIZATION
TRANSPORTATION IMPROVEMENT PROGRAM
MIAMI-DADE EXPRESSWAY AUTHORITY (MDX)

MPO Project Num. / Agency Project Num.	Facility/Project Name	Length (miles)	Type of Work	LRTP Ref	Project Cost ($000s)	Prior Years Cost ($000s)
XA92404 / 92404	SR 924 Extension West to the Homestead Extension of the Florida Turnpike From/Location: Existing SR 924 — To/Location: Homestead Extension of Florida's Turnpike Remarks/Comments: Project requires a CDMP amendment prior to proceeding to construction.	3.0	PD&E Study and Roadway Improvements	p. 4-34, C-32*	42,122	16,236

Activity /Phase	Funding Source	Proposed Funding (in $000s) 2014 - 2015	2015 - 2016	2016 - 2017	2017 - 2018	2018 - 2019
PLN	MDX	230	0	0	0	0
ROW	MDX	4,341	6,669	1,128	0	0
PE	MDX	1,352	6,894	4,596	676	0

MPO Project Num. / Agency Project Num.	Facility/Project Name	Length (miles)	Type of Work	LRTP Ref	Project Cost ($000s)	Prior Years Cost ($000s)
XA92407 / 92407	SR 924 Extension East to I-95 From/Location: Existing SR 924 at NW 32nd Avenue — To/Location: I-95 Remarks/Comments: Project will need a CDMP amendment prior to proceeding to construction.	2.0	PD&E Study	p. 4-36, C-34*	3,840	3,600

Activity /Phase	Funding Source	Proposed Funding (in $000s) 2014 - 2015	2015 - 2016	2016 - 2017	2017 - 2018	2018 - 2019
PLN	MDX	188	52	0	0	0

Yearly Total	163,568	221,735	251,462	139,299	63,449
5 Year TIP Total					839,513

Notes:
Due to the approval of new toll rates for SR 112 and SR 836, the MDX Work Program for fiscal years 2014 to 2018 will be submitted to the MDX Board for approval on the May 2013 regularly scheduled board meeting. Until such time, the MDX existing program is in effect. MDX will request an amendment for the new MDX FY 2014-2018 TIP as well as any required amendments to the LRTP resulting from the MDX approved FY 2014-2018 TIP.

* Appendix C from the 2035 LRTP can be found at http://www.miamidade2035transportationplan.com/docs/Miami-Dade2035-FinancialResourcesReportAppB.pdf

**Project is unfunded in LRTP and will require a LRTP amendment.

THIS PAGE INTENTIONALLY LEFT BLANK

Transportation Improvement Program (TIP)

PART TWO: 5-YEAR PROJECT LISTING
Secondary Roads (Secondary Gas Tax)

THIS PAGE INTENTIONALLY LEFT BLANK

Fiscal Years 2014/2015 - 2018/2019

Transportation Improvement Program

Secondary Road Program – Secondary Gas Tax

Miami-Dade County Public Works and Waste Management Department

The program is divided into two distinct categories. The first section includes all new road construction or rehabilitation projects and the second section deals with the continuing projects that have fund allocations yearly.

Road Construction Projects

- SouthCom Pedestrian Bridge
- SW 147 Avenue from SW 22 Terrace to SW 10 Street
- South Miami Avenue from 15 Road to 5 Street

Continuing Program Projects

- Bridge Repair and Painting
- Beautification Improvements
- Guardrail Safety Improvements
- Pavement Markings Contract
- Railroad Improvements
- Maintenance of Roads and Bridges
- Safety Lighting
- Street Lighting Maintenance
- Traffic Control Devices (Equipment & Materials)
- Traffic Signal Loop Repairs
- Special Taxing District
- Local Grant Match for MPO
- Pavement Markings Crew
- Mast Arm Upgrades
- Traffic Signal Materials
- Capitalization of Traffic Signals and Signs Crew
- Road and Bridge Emergency Bridge Repairs/Improvements/Painting
- ADA Hotline Projects

THIS PAGE INTENTIONALLY LEFT BLANK

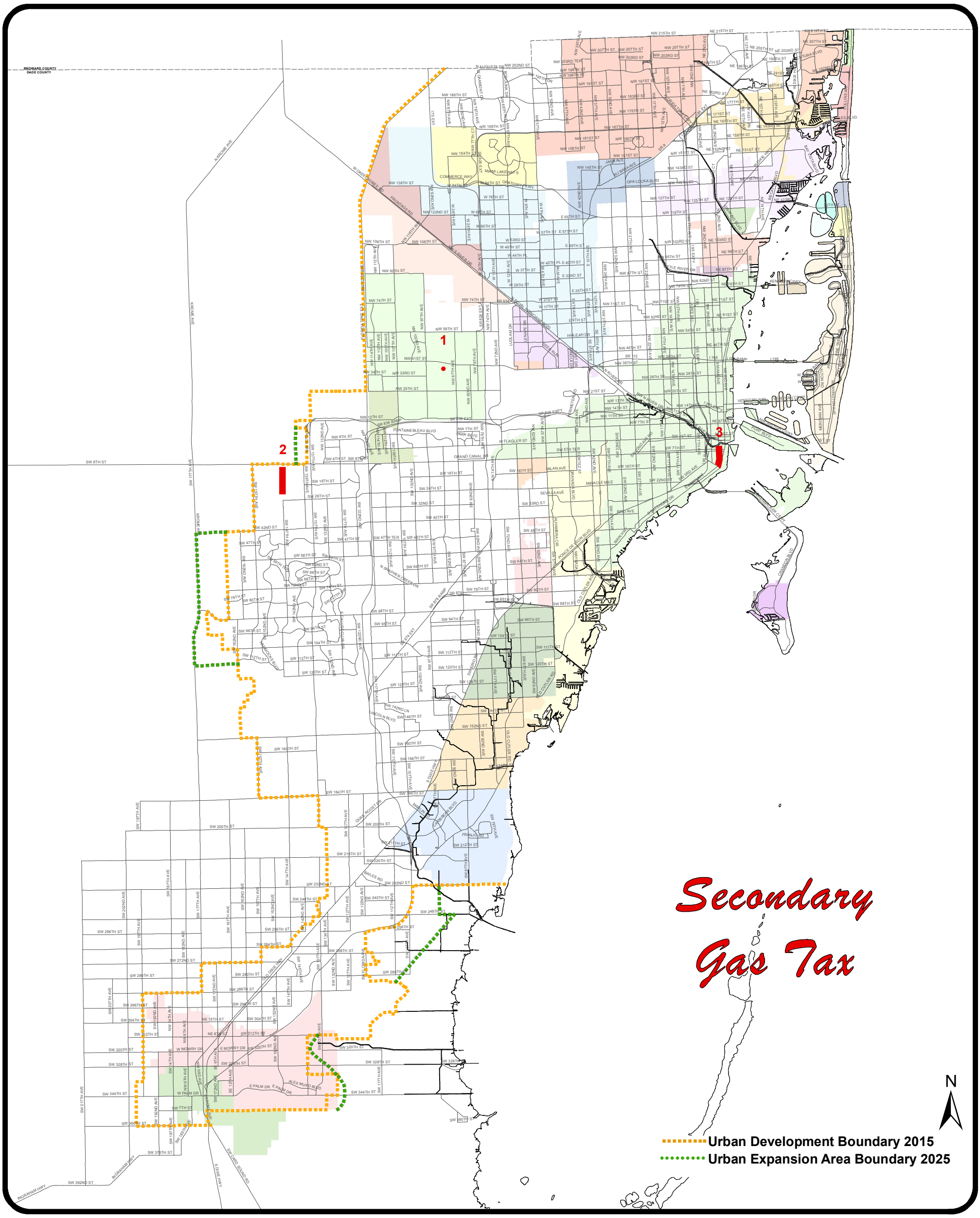

Program of Projects

1. SouthCom Pedestrian Bridge
2. SW 147th Avenue from SW 22nd Terrace to SW 10th Street
3. South Miami Avenue from 15th Road to 5th Street

THIS PAGE INTENTIONALLY LEFT BLANK

MIAMI-DADE METROPOLITAN PLANNING ORGANIZATION
TRANSPORTATION IMPROVEMENT PROGRAM
SECONDARY GAS TAX - (SGT)

MPO Project Num.	Facility/Project Name	Bicycle Accom.	Type of Work			
	From/Location To/Location	Length (miles)	Remarks	Project Cost ($000s)	Prior Years' Funding ($000s)	
Agency Project Num.	Detailed Project Description		LRTP Ref			

PW000015	Bridge Repair and Painting					Activity /Phase	Funding (in $000s)				
							Proposed		Tentative Three Year Program		
15	Various locations. County maintained bridges.		p. 4-32, C-28*				2014 - 2015	2015 - 2016	2016 - 2017	2017 - 2018	2018 - 2019
							500	500	500	500	500

PW000017	Beautification Improvements					Activity /Phase	Funding (in $000s)				
							Proposed		Tentative Three Year Program		
17	RAAM and Tree Health - Landscape and maintain medians on various roadways.		p. 4-32, C-28*				2014 - 2015	2015 - 2016	2016 - 2017	2017 - 2018	2018 - 2019
							2,700	2,700	0	0	0

PW000019	Guardrail Safety Improvements					Activity /Phase	Funding (in $000s)				
							Proposed		Tentative Three Year Program		
19	Various locations.		p. 4-32, C-28*				2014 - 2015	2015 - 2016	2016 - 2017	2017 - 2018	2018 - 2019
							100	100	100	100	100

Note: Totals reflect expenditures based on latest budgetary information of anticipated revenues, and may differ from actual amounts received.

**Appendix C from the 2035 LRTP can be found at http://www.miamidade2035transportationplan.com/docs/Miami-Dade2035-FinancialResourcesReportAppB.pdf*

MIAMI-DADE METROPOLITAN PLANNING ORGANIZATION
TRANSPORTATION IMPROVEMENT PROGRAM
SECONDARY GAS TAX - (SGT)

MPO Project Num.	Facility/Project Name	Bicycle Accom.	Type of Work			
	From/Location To/Location	Length (miles)	Remarks	Project Cost ($000s)	Prior Years' Funding ($000s)	
Agency Project Num.	Detailed Project Description		LRTP Ref			

PW000021	Pavement Markings Contract					Activity /Phase	Funding (in $000s)				
							Proposed		Tentative Three Year Program		
21	Various locations.		p. 4-32, C-28*				2014 - 2015	2015 - 2016	2016 - 2017	2017 - 2018	2018 - 2019
							540	540	540	540	540

PW000022	Railroad Improvements					Activity /Phase	Funding (in $000s)				
							Proposed		Tentative Three Year Program		
22	Various locations.		p. 4-32, C-28*				2014 - 2015	2015 - 2016	2016 - 2017	2017 - 2018	2018 - 2019
							500	500	500	500	500

PW000023	Maintenance of Roads and Bridges					Activity /Phase	Funding (in $000s)				
							Proposed		Tentative Three Year Program		
23	Road and bridge maintenance.		p. 4-32, C-28*				2014 - 2015	2015 - 2016	2016 - 2017	2017 - 2018	2018 - 2019
							500	500	500	500	500

Note: Totals reflect expenditures based on latest budgetary information of anticipated revenues, and may differ from actual amounts received.

**Appendix C from the 2035 LRTP can be found at http://www.miamidade2035transportationplan.com/docs/Miami-Dade2035-FinancialResourcesReportAppB.pdf*

MIAMI-DADE METROPOLITAN PLANNING ORGANIZATION
TRANSPORTATION IMPROVEMENT PROGRAM
SECONDARY GAS TAX - (SGT)

MPO Project Num.	Facility/Project Name	Bicycle Accom.	Type of Work			
	From/Location To/Location	Length (miles)	Remarks	Project Cost ($000s)	Prior Years' Funding ($000s)	
Agency Project Num.	Detailed Project Description		LRTP Ref			

PW000027	Safety Lighting					Activity /Phase	Funding (in $000s)				
							Proposed		Tentative Three Year Program		
27	Safety lighting, maint. & new lighting. Locations incl. (but not lim. to): NW 22 Ave--SR112 to NW 62 St, N Miami Ave--N 119 St to N 135 St.		p. 4-32, C-28*				2014 - 2015	2015 - 2016	2016 - 2017	2017 - 2018	2018 - 2019
							500	500	500	500	500

PW000029	Street Lighting Maintenance					Activity /Phase	Funding (in $000s)				
							Proposed		Tentative Three Year Program		
29	FDOT yearly reimbursement is $2,315,000. Net for PWWM is $685,000/yr.		p. 4-32, C-28*				2014 - 2015	2015 - 2016	2016 - 2017	2017 - 2018	2018 - 2019
							685	685	685	685	685

PW000102	Traffic Control Devices (Equip.& Mat.)					Activity /Phase	Funding (in $000s)				
							Proposed		Tentative Three Year Program		
102	Replace existing control devices and provide signals and signs equipment.		p. 4-32, C-28*				2014 - 2015	2015 - 2016	2016 - 2017	2017 - 2018	2018 - 2019
							750	750	750	750	750

Note: Totals reflect expenditures based on latest budgetary information of anticipated revenues, and may differ from actual amounts received.

**Appendix C from the 2035 LRTP can be found at http://www.miamidade2035transportationplan.com/docs/Miami-Dade2035-FinancialResourcesReportAppB.pdf*

MIAMI-DADE METROPOLITAN PLANNING ORGANIZATION
TRANSPORTATION IMPROVEMENT PROGRAM
SECONDARY GAS TAX - (SGT)

MPO Project Num. / Agency Project Num.	Facility/Project Name / From/Location / To/Location	Bicycle Accom. / Length (miles)	Type of Work / Remarks / Detailed Project Description	LRTP Ref	Project Cost ($000s)	Prior Years' Funding ($000s)
PW000103 / 103	Traffic Signal Loop Repairs			p. 4-32, C-28*		
PW000104 / 104	Special Taxing District		Landscaping and maintenance.	p. 4-32, C-28*		
PW000106 / 106	Local Grant Match for MPO			p. 4-32, C-28*		

Activity /Phase	Funding (in $000s) Proposed 2014 - 2015	2015 - 2016	Tentative Three Year Program 2016 - 2017	2017 - 2018	2018 - 2019
PW000103	500	500	500	500	500
PW000104	280	280	280	280	280
PW000106	200	200	200	200	200

Note: Totals reflect expenditures based on latest budgetary information of anticipated revenues, and may differ from actual amounts received.

**Appendix C from the 2035 LRTP can be found at http://www.miamidade2035transportationplan.com/docs/Miami-Dade2035-FinancialResourcesReportAppB.pdf*

MIAMI-DADE METROPOLITAN PLANNING ORGANIZATION
TRANSPORTATION IMPROVEMENT PROGRAM
SECONDARY GAS TAX - (SGT)

MPO Project Num.	Facility/Project Name	Bicycle Accom.	Type of Work			
	From/Location To/Location	Length (miles)	Remarks	Project Cost ($000s)	Prior Years' Funding ($000s)	
Agency Project Num.	Detailed Project Description		LRTP Ref			

PW000107	Pavement Markings Crew					Activity /Phase	Funding (in $000s)				
							Proposed		Tentative Three Year Program		
107			p. 4-32, C-28*				2014 - 2015	2015 - 2016	2016 - 2017	2017 - 2018	2018 - 2019
							600	600	600	600	600

PW000108B	Mast Arm Upgrades					Activity /Phase	Funding (in $000s)				
							Proposed		Tentative Three Year Program		
000108B			p. 4-32, C-28*				2014 - 2015	2015 - 2016	2016 - 2017	2017 - 2018	2018 - 2019
							1,500	0	0	0	0

PW000110	Traffic Signal Materials					Activity /Phase	Funding (in $000s)				
							Proposed		Tentative Three Year Program		
110			p. 4-32, C-28*				2014 - 2015	2015 - 2016	2016 - 2017	2017 - 2018	2018 - 2019
							600	600	600	600	600

Note: Totals reflect expenditures based on latest budgetary information of anticipated revenues, and may differ from actual amounts received.

**Appendix C from the 2035 LRTP can be found at http://www.miamidade2035transportationplan.com/docs/Miami-Dade2035-FinancialResourcesReportAppB.pdf*

MIAMI-DADE METROPOLITAN PLANNING ORGANIZATION
TRANSPORTATION IMPROVEMENT PROGRAM
SECONDARY GAS TAX - (SGT)

MPO Project Num.	Facility/Project Name	Bicycle Accom.	Type of Work			
	From/Location To/Location	Length (miles)	Remarks	Project Cost ($000s)	Prior Years' Funding ($000s)	
Agency Project Num.	Detailed Project Description		LRTP Ref			

PW000111	Capitalization of Traffic Signals & Signs Crew					Activity /Phase	Funding (in $000s)				
							Proposed		Tentative Three Year Program		
111			p. 4-32, C-28*				2014 - 2015	2015 - 2016	2016 - 2017	2017 - 2018	2018 - 2019
							3,993	3,993	3,993	3,993	3,993

PW000113	Road & Bridge Emergency Bridge Repairs/Imprv./Painting					Activity /Phase	Funding (in $000s)				
							Proposed		Tentative Three Year Program		
113			p. 4-32, C-28*				2014 - 2015	2015 - 2016	2016 - 2017	2017 - 2018	2018 - 2019
							200	200	200	200	200

PW000114	ADA Hotline Projects					Activity /Phase	Funding (in $000s)				
							Proposed		Tentative Three Year Program		
114			p. 4-32, C-28*				2014 - 2015	2015 - 2016	2016 - 2017	2017 - 2018	2018 - 2019
							500	500	500	500	500

Note: Totals reflect expenditures based on latest budgetary information of anticipated revenues, and may differ from actual amounts received.

**Appendix C from the 2035 LRTP can be found at http://www.miamidade2035transportationplan.com/docs/Miami-Dade2035-FinancialResourcesReportAppB.pdf*

MIAMI-DADE METROPOLITAN PLANNING ORGANIZATION
TRANSPORTATION IMPROVEMENT PROGRAM
SECONDARY GAS TAX - (SGT)

MPO Project Num. / Agency Project Num.	Facility/Project Name / From/Location	To/Location	Bicycle Accom. / Length (miles)	Type of Work / Remarks / Detailed Project Description	LRTP Ref	Project Cost ($000s)	Prior Years' Funding ($000s)
PW000115	SouthCom Pedestrian Bridge			Pedestrian bridge relocation (#879990)			
115	Pedestrian bridge relocation.				p. 4-32, C-28*	250	

Activity /Phase	Funding (in $000s) Proposed 2014 - 2015	2015 - 2016	Tentative Three Year Program 2016 - 2017	2017 - 2018	2018 - 2019
	0	0	0	0	250

MPO Project Num. / Agency Project Num.	Facility/Project Name / From/Location	To/Location	Bicycle Accom. / Length (miles)	Type of Work / Remarks / Detailed Project Description	LRTP Ref	Project Cost ($000s)	Prior Years' Funding ($000s)
PW000701	SW 147 Avenue			New 2 lanes, widening lanes			
	SW 22 Terrace	SW 10 Street	0.8	Under construction			
701	New 2 lanes (from SW 22 Terrace to SW 18 Street); widening to 4 lanes (from SW 18 Street to SW 10 Street). Prior Years' Funding as follows: $4,095,000 for CST.				p. 4-29	4,095	4,095

Activity /Phase	Funding (in $000s) Proposed 2014 - 2015	2015 - 2016	Tentative Three Year Program 2016 - 2017	2017 - 2018	2018 - 2019
	0	0	0	0	0

MPO Project Num. / Agency Project Num.	Facility/Project Name / From/Location	To/Location	Bicycle Accom. / Length (miles)	Type of Work / Remarks / Detailed Project Description	LRTP Ref	Project Cost ($000s)	Prior Years' Funding ($000s)
PW000728	South Miami Avenue			Roadway improvements			
	15 Road	5 Street	0.7				
728	Roadway improvements. Prior Years' Funding as follows: $400,000 for PE, $500,000 for CST.				p. 4-32, C-28*	4,500	900

Activity /Phase	Funding (in $000s) Proposed 2014 - 2015	2015 - 2016	Tentative Three Year Program 2016 - 2017	2017 - 2018	2018 - 2019
CST	900	900	900	900	0

Yearly Total	16,048	14,548	11,848	11,848	11,198
5 Year TIP Total					65,490

Note: Totals reflect expenditures based on latest budgetary information of anticipated revenues, and may differ from actual amounts received.

**Appendix C from the 2035 LRTP can be found at http://www.miamidade2035transportationplan.com/docs/Miami-Dade2035-FinancialResourcesReportAppB.pdf*

THIS PAGE INTENTIONALLY LEFT BLANK

Transportation Improvement Program (TIP)

PART TWO: 5-YEAR PROJECT LISTING

Road Impact Fee

THIS PAGE INTENTIONALLY LEFT BLANK

Fiscal Years 2014/2015 - 2018/2019

Transportation Improvement Program

Road Impact Fee

Miami-Dade County Public Works and Waste Management Department

On December 6, 1988, the Board of County Commissioners adopted Dade County Road Impact Fee Ordinance No. 88-112, which provides for the fair share assessment of road impact fees on new building construction in Miami-Dade County, including municipalities. The County has been divided into nine road impact fee benefit districts. Fees collected within each district will be expended for roadway capacity improvements within each district.

Each district program includes four improvement categories: Road and Bridge Projects, Resurfacing, Traffic Operations Projects to Increase Capacity and Safety (T.O.P.I.C.S.), and Traffic Control Devices.

Road and Bridge Projects

Capacity improvements along arterials and collectors

Continuing Program Projects

- **Resurfacing**
  Paving, widening, drainage, striping

- **T.O.P.I.C.S.** (Traffic Operations Projects to Increase Capacity and Safety)
  Intersection Improvements

- **Traffic Control Devices**
  Signalization

THIS PAGE INTENTIONALLY LEFT BLANK

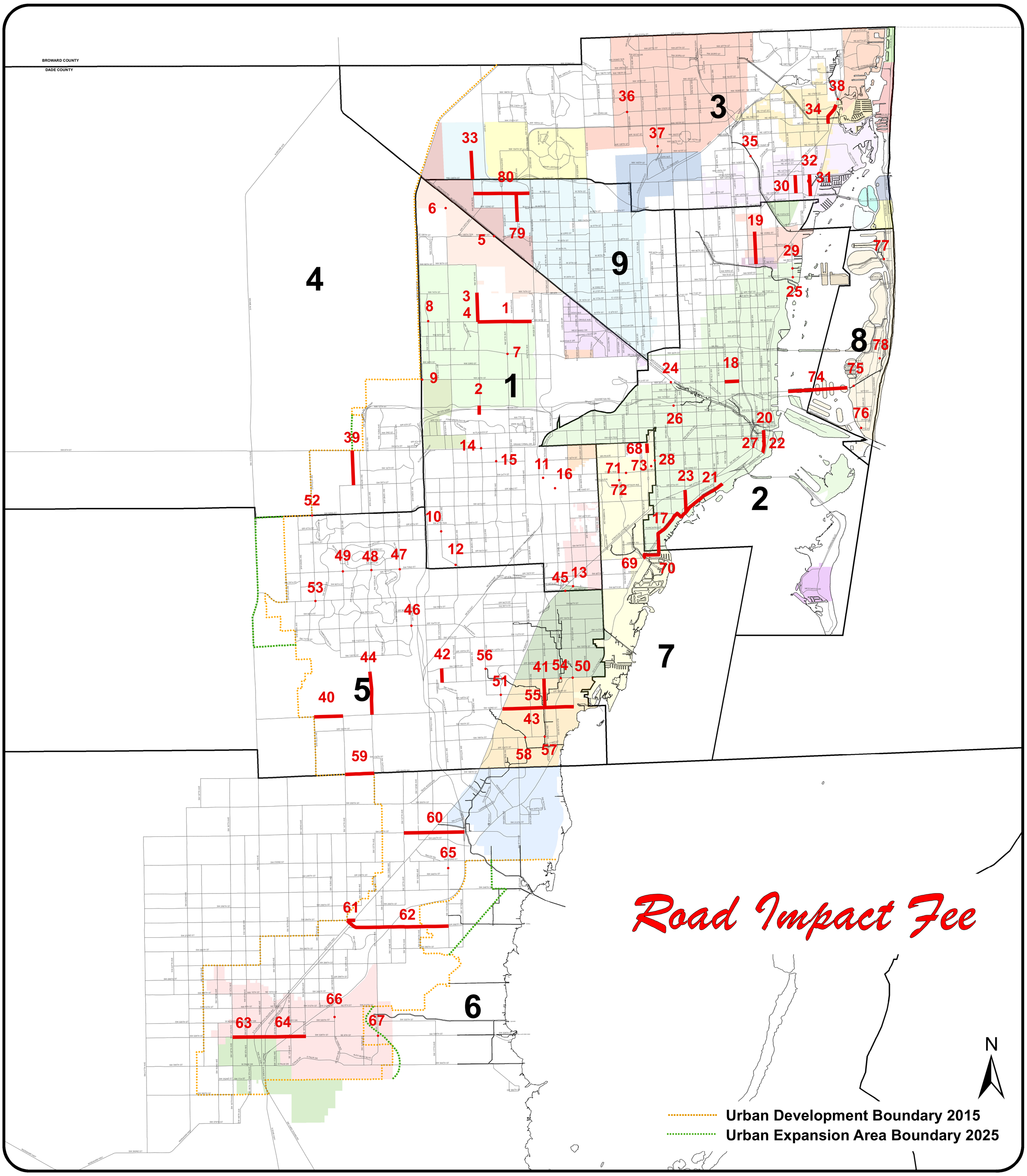

Program of Projects

RIF District 1

1. NW 58th Street from NW 97th Avenue to SR 826
2. NW 97th Avenue Bridge over SR 836
3. NW 97th Avenue from NW 70th Street to NW 74th Street
4. NW 97th Avenue from NW 58th Street to NW 70th Street
5. NW 106th Street and NW S River Drive Culvert
6. NW 107th Avenue and NW 122nd Street
7. NW 36th Street and NW 87th Avenue
8. NW 58th Street and NW 114th Avenue
9. NW 117th Avenue and NW 25th Street
10. SW 112th Avenue South of SW 50th Terrace
11. SW 75th Avenue South of SW 24th Street
12. Snapper Creek Drive West of SW 107th Avenue
13. SW 67th Avenue South of US1
14. SW 97th Avenue North of SW 8th Street
15. SW 92nd Avenue North of SW 16th Street
16. SW 72nd Avenue North of SW 40th Street

RIF District 2

17. Commodore Trail Bikeway from SW 42nd Avenue to Aviation Avenue
18. NW 20th Street from NW 12th Avenue to NW 7th Avenue
19. Miami Avenue from 87th Street to 105th Street
20. Miami Avenue Bridge over the Miami River
21. South Bayshore Drive from Darwin Street to Mercy Way
22. South Miami Avenue Area Study from 5th Street to 15th Road
23. SW 27th Avenue from Bayshore Drive to US-1
24. Tamiami Canal Bridge Replacement
25. NE 10th Avenue North of NE 79th Street
26. NW 30th Avenue and NW 11th Street
27. South Miami Avenue and South 10 Street
28. SW 37th Avenue and SW 17th Street
29. NE 10th Avenue North of NE 79th Street

RIF District 3

30. NE 12th Avenue from NE 125th Street to NE 135th Street
31. NE 16th Avenue near NE 131st Street Railroad Crossing
32. NE 16th Avenue from NE 123rd Street to NE 135th Street
33. NW 97th Avenue from NW 138th Street to NW 154th Street
34. West Dixie Highway from NE 163rd Street to NE 173rd Street
35. North Miami Avenue North of NW 143rd Street
36. NW 175th Street West of NW 42nd Avenue
37. NW 32nd Avenue North of NW 151st Street
38. W Dixie Highway North of NW 163rd Street

RIF District 4

39. SW 142nd Avenue from SW 26th Street to SW 8th Street

RIF District 5

40. SW 152nd Street from SW 157th Avenue to SW 147th Avenue
41. SW 77th Avenue from SW 152nd Street to SW 136th Street
42. SW 112th Avenue from SW 136th Street to SW 128th Street
43. SW 152nd Street from NB lanes of US-1 to SW 67th Avenue
44. SW 137th Avenue from SW 152nd Street to SW 128th Street
45. SW 88th Street and SW 68th Court
46. SW 122nd Avenue and SW 104th Street
47. SW 127th Avenue and SW 72nd Street
48. SW 137th Avenue and SW 72nd Street
49. SW 147th Avenue and SW 72nd Street
50. SW 136th Street and Old Cutler Road
51. SW 144th Street and SW 92nd Avenue
52. SW 157th Avenue and SW 42nd Street
53. SW 157th Avenue and SW 88th Street
54. SW 136th Street East of SW 72nd Avenue
55. SW 77th Avenue North of SW 152nd Steet
56. SW 97th Avenue South of SW 128th Street
57. SW 168th Street West of SW 77th Avenue
58. SW 168th Street West of SW 82nd Avenue

RIF District 6

59. SW 184th Street from SW 147th Avenue to SW 137th Avenue
60. SW 216th Street from SW 127th Avenue to HEFT
61. SW 264th Street from SW 147th Avenue to US-1
62. SW 268th Street from US-1 to SW 112th Avenue
63. SW 328th Street from SW 187th Avenue to US-1
64. SW 328th Street from US-1 to SW 162nd Avenue
65. SW 112th Avenue and SW 236th Street
66. SW 152nd Avenue and Pacific Boulevard
67. SW 328th Street and SW 137th Avenue

RIF District 7

68. Ponce de Leon Boulevard from Salamanca Avenue to Antiquera Avenue
69. Cocoplum Circle
70. Commodore Trail Bikeway from SW 42nd Avenue to Aviation Avenue
71. Coral Way and Anderson Road
72. De Soto Fountain
73. Alhambra Plaza and Galiano Street

RIF District 8

74. Venetian Causeway
75. West Avenue Bridge over the Collins Canal
76. Alton Road and 2nd Street
77. Dickens Avenue and 72nd Street
78. Pine Tree Drive and W 30th Street

RIF District 9

79. W 24th Avenue from W 60th Street to W 76th Street
80. W 76th Street from W 36th Avenue to W 20th Avenue

THIS PAGE INTENTIONALLY LEFT BLANK

MIAMI-DADE METROPOLITAN PLANNING ORGANIZATION
TRANSPORTATION IMPROVEMENT PROGRAM
ROAD IMPACT FEES (RIF)

Road Impact Fee District: **1** ***Municipalities: Doral / South Miami / West Miami / Sweetwater / Virginia Gardens / Miami Springs / Medley / Uninc. Miami-Dade Co.***

MPO Project Num. / Agency Project Num.	Facility/Project Name / From/Location / To/Location	Bicycle / Length (miles)	Type of Work / Detailed Project Description / Status / Remarks	LRTP Ref	Project Cost ($000s)	Prior Years' Funding ($000s)
PW000744 / 744	NW 58 Street / NW 97 Avenue / SR 826	Wide Curb Lane / 2	Road reconstruction. Prior Years' Funding as follows: $600,000 for PE, $3,000,000 for CST. PUBLIC WORKS	p. 4-32, C-28*	12,000	3,600

Activity /Phase	Funding (in $000s) Proposed 2014 - 2015	Proposed 2015 - 2016	Tentative Three Year Program 2016 - 2017	2017 - 2018	2018 - 2019
CST	4,200	4,200	0	0	0

MPO Project Num. / Agency Project Num.	Facility/Project Name / From/Location / To/Location	Bicycle / Length (miles)	Type of Work / Detailed Project Description / Status / Remarks	LRTP Ref	Project Cost ($000s)	Prior Years' Funding ($000s)
PW671128 / 671128	NW 97 Avenue / Bridge over SR-836	0.6	4 lane bridge and approaches. Construction of 4 lane bridge and approaches. Prior Years' Funding as follows: $9,000,000 for Bonds (BOND); $10,555,000 for CST. PUBLIC WORKS / Construction completed		19,555	

Activity /Phase	Funding (in $000s) Proposed 2014 - 2015	Proposed 2015 - 2016	Tentative Three Year Program 2016 - 2017	2017 - 2018	2018 - 2019
	0	0	0	0	0

**Appendix C from the 2035 LRTP can be found at http://www.miamidade2035transportationplan.com/docs/Miami-Dade2035-FinancialResourcesReportAppB.pdf*

BOND - Capital Asset Acquisition Special Obligation Bonds
B.R. - Repayment of Capital Asset Acquisition Special Obligation Bonds
CIGP - County Incentive Grant Program
LRTP - Subject to Long Range Plan Amendment

PE Preliminary Engineering
CST Construction
CEI Construction Engineering Inspection
COMB Combined Funding in Prior Years

Totals reflect expenditures based on latest budgetary information of anticipated revenues, and may differ from actual amounts received.

MIAMI-DADE METROPOLITAN PLANNING ORGANIZATION
TRANSPORTATION IMPROVEMENT PROGRAM
ROAD IMPACT FEES (RIF)

Road Impact Fee District: **1** ***Municipalities: Doral / South Miami / West Miami / Sweetwater / Virginia Gardens / Miami Springs / Medley / Uninc. Miami-Dade Co.***

MPO Project Num. / Agency Project Num.	Facility/Project Name / From/Location	To/Location	Bicycle Length (miles)	Type of Work / Detailed Project Description	Status	Remarks	LRTP Ref	Project Cost ($000s)	Prior Years' Funding ($000s)
PW000746 / 746	NW 97 Avenue		Bike Lane	New 4 lanes				977	
	NW 70 Street	NW 74 Street	0.25						
	New 4 lanes. PUBLIC WORKS				Under design	Joint Participation Agreement with City of Doral.	p. 4-35, C-33*		

Activity /Phase	Funding (in $000s) Proposed 2014 - 2015	Proposed 2015 - 2016	Tentative Three Year Program 2016 - 2017	2017 - 2018	2018 - 2019
CST	977	0	0	0	0

MPO Project Num. / Agency Project Num.	Facility/Project Name / From/Location	To/Location	Bicycle Length (miles)	Type of Work / Detailed Project Description	Status	Remarks	LRTP Ref	Project Cost ($000s)	Prior Years' Funding ($000s)
PW000751 / 751	NW 97 Avenue		Bike Lane	Widen to 4 lanes				5,900	400
	NW 58 Street	NW 70 Street	0.75						
	Widen to 4 lanes. Prior Years' Funding as follows: $400,000 for PE.								

Activity /Phase	Funding (in $000s) Proposed 2014 - 2015	Proposed 2015 - 2016	Tentative Three Year Program 2016 - 2017	2017 - 2018	2018 - 2019
CST	5,500	0	0	0	0

**Appendix C from the 2035 LRTP can be found at http://www.miamidade2035transportationplan.com/docs/Miami-Dade2035-FinancialResourcesReportAppB.pdf*

BOND - Capital Asset Acquisition Special Obligation Bonds
B.R. - Repayment of Capital Asset Acquisition Special Obligation Bonds
CIGP - County Incentive Grant Program
LRTP - Subject to Long Range Plan Amendment

PE Preliminary Engineering
CST Construction
CEI Construction Engineering Inspection
COMB Combined Funding in Prior Years

Totals reflect expenditures based on latest budgetary information of anticipated revenues, and may differ from actual amounts received.

MIAMI-DADE METROPOLITAN PLANNING ORGANIZATION
TRANSPORTATION IMPROVEMENT PROGRAM
ROAD IMPACT FEES (RIF)

Road Impact Fee District: **1** ***Municipalities: Doral / South Miami / West Miami / Sweetwater / Virginia Gardens / Miami Springs / Medley / Uninc. Miami-Dade Co.***

MPO Project Num. / Agency Project Num.	Facility/Project Name / From/Location / To/Location	Bicycle / Length (miles)	Type of Work / Detailed Project Description	Status	Remarks	LRTP Ref	Project Cost ($000s)	Prior Years' Funding ($000s)	Activity /Phase	Funding (in $000s) Proposed 2014 - 2015	2015 - 2016	Tentative Three Year Program 2016 - 2017	2017 - 2018	2018 - 2019
PW671133A	NW 106 Street and NW S River Drive Culvert		Culvert				833	833						
671133A	Culvert. Prior Years' Funding as follows: $833,000 for CST. PUBLIC WORKS			Design completed		p. 4-32, C-28*								
										0	0	0	0	0
PW000651	NW 107 Avenue and NW 122 Street		New flyover ramp (2 lanes)				7,500	983						
651	New flyover ramp. Prior Years' Funding as follows: $983,003 for PE/ROW/CST. PUBLIC WORKS				Joint Participation Agreement with Town of Medley. Additional funding by others.	p. 4-27								
										0	0	0	0	0

**Appendix C from the 2035 LRTP can be found at http://www.miamidade2035transportationplan.com/docs/Miami-Dade2035-FinancialResourcesReportAppB.pdf*

BOND - Capital Asset Acquisition Special Obligation Bonds
B.R. - Repayment of Capital Asset Acquisition Special Obligation Bonds
CIGP - County Incentive Grant Program
LRTP - Subject to Long Range Plan Amendment

PE Preliminary Engineering
CST Construction
CEI Construction Engineering Inspection
COMB Combined Funding in Prior Years

Totals reflect expenditures based on latest budgetary information of anticipated revenues, and may differ from actual amounts received.

MIAMI-DADE METROPOLITAN PLANNING ORGANIZATION
TRANSPORTATION IMPROVEMENT PROGRAM
ROAD IMPACT FEES (RIF)

Road Impact Fee District: **1** ***Municipalities: Doral / South Miami / West Miami / Sweetwater / Virginia Gardens / Miami Springs / Medley / Uninc. Miami-Dade Co.***

MPO Project Num. / Agency Project Num.	Facility/Project Name / From/Location / To/Location	Bicycle Length (miles)	Type of Work / Detailed Project Description	Project Cost ($000s)	Prior Years' Funding ($000s)	Activity /Phase	Funding (in $000s) Proposed 2014 - 2015	2015 - 2016	Tentative Three Year Program 2016 - 2017	2017 - 2018	2018 - 2019
PW000788	NW 36 Street and NW 87 Avenue		Resurfacing	105	105						
788	Resurfacing. Prior Years' Funding as follows: $105,000 for CST.										
							0	0	0	0	0
PW000789	NW 58 Street and NW 114 Avenue		Resurfacing	90	90						
789	Resurfacing. Prior Years' Funding as follows: $90,000 for CST.										
							0	0	0	0	0

Status | Remarks | LRTP Ref

**Appendix C from the 2035 LRTP can be found at http://www.miamidade2035transportationplan.com/docs/Miami-Dade2035-FinancialResourcesReportAppB.pdf*

BOND - Capital Asset Acquisition Special Obligation Bonds
B.R. - Repayment of Capital Asset Acquisition Special Obligation Bonds
CIGP - County Incentive Grant Program
LRTP - Subject to Long Range Plan Amendment

PE Preliminary Engineering
CST Construction
CEI Construction Engineering Inspection
COMB Combined Funding in Prior Years

Totals reflect expenditures based on latest budgetary information of anticipated revenues, and may differ from actual amounts received.

MIAMI-DADE METROPOLITAN PLANNING ORGANIZATION
TRANSPORTATION IMPROVEMENT PROGRAM
ROAD IMPACT FEES (RIF)

Road Impact Fee District: **1** ***Municipalities: Doral / South Miami / West Miami / Sweetwater / Virginia Gardens / Miami Springs / Medley / Uninc. Miami-Dade Co.***

MPO Project Num. / Agency Project Num.	Facility/Project Name / From/Location / To/Location	Bicycle / Length (miles)	Type of Work / Detailed Project Description / Status / Remarks	LRTP Ref	Project Cost ($000s)	Prior Years' Funding ($000s)
PW000745 / 745	NW 117 Avenue and NW 25 Street		Traffic signal. Prior Years' Funding as follows: $26,000 for PE, $234,000 for CST. PUBLIC WORKS	p. 4-32, C-28*	260	260
	Under design					

Activity /Phase	Funding (in $000s) Proposed 2014 - 2015	2015 - 2016	Tentative Three Year Program 2016 - 2017	2017 - 2018	2018 - 2019
	0	0	0	0	0

MPO Project Num. / Agency Project Num.	Facility/Project Name / From/Location / To/Location	Bicycle / Length (miles)	Type of Work / Detailed Project Description / Status / Remarks	LRTP Ref	Project Cost ($000s)	Prior Years' Funding ($000s)
PW000752 / 752	SW 112 Avenue South of SW 50 Terrace		Bridge replacement (#874247). Bridge replacement. Prior Years' Funding as follows: $71,000 for PE.		1,059	71

Activity /Phase	Funding (in $000s) Proposed 2014 - 2015	2015 - 2016	Tentative Three Year Program 2016 - 2017	2017 - 2018	2018 - 2019
CST	988	0	0	0	0

**Appendix C from the 2035 LRTP can be found at http://www.miamidade2035transportationplan.com/docs/Miami-Dade2035-FinancialResourcesReportAppB.pdf*

BOND - Capital Asset Acquisition Special Obligation Bonds
B.R. - Repayment of Capital Asset Acquisition Special Obligation Bonds
CIGP - County Incentive Grant Program
LRTP - Subject to Long Range Plan Amendment

PE Preliminary Engineering
CST Construction
CEI Construction Engineering Inspection
COMB Combined Funding in Prior Years

Totals reflect expenditures based on latest budgetary information of anticipated revenues, and may differ from actual amounts received.

MIAMI-DADE METROPOLITAN PLANNING ORGANIZATION
TRANSPORTATION IMPROVEMENT PROGRAM
ROAD IMPACT FEES (RIF)

Road Impact Fee District: **1** ***Municipalities: Doral / South Miami / West Miami / Sweetwater / Virginia Gardens / Miami Springs / Medley / Uninc. Miami-Dade Co.***

MPO Project Num. / Agency Project Num.	Facility/Project Name / From/Location / To/Location	Bicycle Length (miles)	Type of Work / Detailed Project Description	Project Cost ($000s)	Prior Years' Funding ($000s)
PW000791 / 791	SW 75 Avenue South of SW 24 Street		Bridge replacement (#874243)	1,960	70
	Bridge replacement. Prior Years' Funding as follows: $70,000 for PE.				

Activity /Phase	Funding (in $000s) Proposed 2014 - 2015	Proposed 2015 - 2016	Tentative Three Year Program 2016 - 2017	2017 - 2018	2018 - 2019
CST	1,890	0	0	0	0

MPO Project Num. / Agency Project Num.	Facility/Project Name / From/Location / To/Location	Bicycle Length (miles)	Type of Work / Detailed Project Description	Project Cost ($000s)	Prior Years' Funding ($000s)
PW000754 / 754	Snapper Creek Drive West of SW 107 Avenue		Bridge replacement (#874436)	693	63
	Bridge replacement. Prior Years' Funding as follows: $63,000 for PE.				

Activity /Phase	Funding (in $000s) Proposed 2014 - 2015	Proposed 2015 - 2016	Tentative Three Year Program 2016 - 2017	2017 - 2018	2018 - 2019
CST	630	0	0	0	0

**Appendix C from the 2035 LRTP can be found at http://www.miamidade2035transportationplan.com/docs/Miami-Dade2035-FinancialResourcesReportAppB.pdf*

BOND - Capital Asset Acquisition Special Obligation Bonds
B.R. - Repayment of Capital Asset Acquisition Special Obligation Bonds
CIGP - County Incentive Grant Program
LRTP - Subject to Long Range Plan Amendment

PE Preliminary Engineering
CST Construction
CEI Construction Engineering Inspection
COMB Combined Funding in Prior Years

Totals reflect expenditures based on latest budgetary information of anticipated revenues, and may differ from actual amounts received.

MIAMI-DADE METROPOLITAN PLANNING ORGANIZATION
TRANSPORTATION IMPROVEMENT PROGRAM
ROAD IMPACT FEES (RIF)

Road Impact Fee District: **1** ***Municipalities: Doral / South Miami / West Miami / Sweetwater / Virginia Gardens / Miami Springs / Medley / Uninc. Miami-Dade Co.***

MPO Project Num. / Agency Project Num.	Facility/Project Name / From/Location / To/Location	Bicycle / Length (miles)	Type of Work / Detailed Project Description	Project Cost ($000s)	Prior Years' Funding ($000s)
PW000755 / 755	SW 16 Street West of SW 99 Avenue		Bridge replacement (#874235)	689	59
	Bridge replacement. Prior Years' Funding as follows: $59,000 for PE.				

Activity /Phase	Funding (in $000s) Proposed 2014 - 2015	Proposed 2015 - 2016	Tentative Three Year Program 2016 - 2017	2017 - 2018	2018 - 2019
CST	630	0	0	0	0

MPO Project Num. / Agency Project Num.	Facility/Project Name / From/Location / To/Location	Bicycle / Length (miles)	Type of Work / Detailed Project Description	Project Cost ($000s)	Prior Years' Funding ($000s)
PW000756 / 756	SW 67 Avenue South of US1		Bridge replacement (#874527)	3,856	
	Bridge replacement.				

Activity /Phase	Funding (in $000s) Proposed 2014 - 2015	Proposed 2015 - 2016	Tentative Three Year Program 2016 - 2017	2017 - 2018	2018 - 2019
PE	125	0	0	0	0
CST	0	3,731	0	0	0

**Appendix C from the 2035 LRTP can be found at http://www.miamidade2035transportationplan.com/docs/Miami-Dade2035-FinancialResourcesReportAppB.pdf*

BOND - Capital Asset Acquisition Special Obligation Bonds
B.R. - Repayment of Capital Asset Acquisition Special Obligation Bonds
CIGP - County Incentive Grant Program
LRTP - Subject to Long Range Plan Amendment

PE Preliminary Engineering
CST Construction
CEI Construction Engineering Inspection
COMB Combined Funding in Prior Years

Totals reflect expenditures based on latest budgetary information of anticipated revenues, and may differ from actual amounts received.

MIAMI-DADE METROPOLITAN PLANNING ORGANIZATION
TRANSPORTATION IMPROVEMENT PROGRAM
ROAD IMPACT FEES (RIF)

Road Impact Fee District: **1** ***Municipalities: Doral / South Miami / West Miami / Sweetwater / Virginia Gardens / Miami Springs / Medley / Uninc. Miami-Dade Co.***

MPO Project Num. / Agency Project Num.	Facility/Project Name / From/Location / To/Location	Bicycle Length (miles)	Type of Work / Detailed Project Description / Status / Remarks	LRTP Ref	Project Cost ($000s)	Prior Years' Funding ($000s)
PW000757 / 757	SW 97 Avenue North of SW 8 Street		Bridge replacement (#874216) / Bridge replacement.		2,520	

Activity /Phase	Funding (in $000s) Proposed 2014 - 2015	Proposed 2015 - 2016	Tentative Three Year Program 2016 - 2017	2017 - 2018	2018 - 2019
PE	0	90	0	0	0
CST	0	0	2,430	0	0

MPO Project Num. / Agency Project Num.	Facility/Project Name / From/Location / To/Location	Bicycle Length (miles)	Type of Work / Detailed Project Description / Status / Remarks	LRTP Ref	Project Cost ($000s)	Prior Years' Funding ($000s)
PW000758 / 758	SW 92 Avenue North of SW 16 Street		Bridge replacement (#874399) / Bridge replacement.		511	

Activity /Phase	Funding (in $000s) Proposed 2014 - 2015	Proposed 2015 - 2016	Tentative Three Year Program 2016 - 2017	2017 - 2018	2018 - 2019
PE	0	36	0	0	0
CST	0	0	475	0	0

**Appendix C from the 2035 LRTP can be found at http://www.miamidade2035transportationplan.com/docs/Miami-Dade2035-FinancialResourcesReportAppB.pdf*

BOND - Capital Asset Acquisition Special Obligation Bonds
B.R. - Repayment of Capital Asset Acquisition Special Obligation Bonds
CIGP - County Incentive Grant Program
LRTP - Subject to Long Range Plan Amendment

PE Preliminary Engineering
CST Construction
CEI Construction Engineering Inspection
COMB Combined Funding in Prior Years

Totals reflect expenditures based on latest budgetary information of anticipated revenues, and may differ from actual amounts received.

MIAMI-DADE METROPOLITAN PLANNING ORGANIZATION
TRANSPORTATION IMPROVEMENT PROGRAM
ROAD IMPACT FEES (RIF)

Road Impact Fee District: **1** ***Municipalities: Doral / South Miami / West Miami / Sweetwater / Virginia Gardens / Miami Springs / Medley / Uninc. Miami-Dade Co.***

MPO Project Num. / Agency Project Num.	Facility/Project Name / From/Location / To/Location	Bicycle / Length (miles)	Type of Work / Detailed Project Description / Status / Remarks	LRTP Ref	Project Cost ($000s)	Prior Years' Funding ($000s)
PW000759 / 759	SW 72 Avenue North of SW 40 Street		Bridge replacement (#874228) / Bridge replacement.		5,451	

Activity /Phase	Funding (in $000s) Proposed 2014 - 2015	Proposed 2015 - 2016	Tentative Three Year Program 2016 - 2017	2017 - 2018	2018 - 2019
PE	0	0	176	0	0
CST	0	0	0	5,275	0

MPO Project Num. / Agency Project Num.	Facility/Project Name / From/Location / To/Location	Bicycle / Length (miles)	Type of Work / Detailed Project Description / Status / Remarks	LRTP Ref	Project Cost ($000s)	Prior Years' Funding ($000s)
PW000033 / 33	Engineering Administration		Administration / Engineering administration / PUBLIC WORKS	p. 4-32, C-28*		

Activity /Phase	Funding (in $000s) Proposed 2014 - 2015	Proposed 2015 - 2016	Tentative Three Year Program 2016 - 2017	2017 - 2018	2018 - 2019
	1,132	651	715	743	769

**Appendix C from the 2035 LRTP can be found at http://www.miamidade2035transportationplan.com/docs/Miami-Dade2035-FinancialResourcesReportAppB.pdf*

BOND - Capital Asset Acquisition Special Obligation Bonds
B.R. - Repayment of Capital Asset Acquisition Special Obligation Bonds
CIGP - County Incentive Grant Program
LRTP - Subject to Long Range Plan Amendment

PE Preliminary Engineering
CST Construction
CEI Construction Engineering Inspection
COMB Combined Funding in Prior Years

Totals reflect expenditures based on latest budgetary information of anticipated revenues, and may differ from actual amounts received.

MIAMI-DADE METROPOLITAN PLANNING ORGANIZATION
TRANSPORTATION IMPROVEMENT PROGRAM
ROAD IMPACT FEES (RIF)

Road Impact Fee District: **1** ***Municipalities: Doral / South Miami / West Miami / Sweetwater / Virginia Gardens / Miami Springs / Medley / Uninc. Miami-Dade Co.***

MPO Project Num.	Facility/Project Name		Bicycle	Type of Work	Project Cost ($000s)	Prior Years' Funding ($000s)
	From/Location	To/Location	Length (miles)			
Agency Project Num.	Detailed Project Description					
	Status		Remarks	LRTP Ref		

PW000034	Resurfacing		Paving, widening, drainage, striping				Activity /Phase	Funding (in $000s)				
								Proposed		Tentative Three Year Program		
34	Paving, widening, drainage, striping of various locations. Additional funding to supplement corridors within the Federal Stimulus Plan. PUBLIC WORKS							2014 - 2015	2015 - 2016	2016 - 2017	2017 - 2018	2018 - 2019
				p. 4-32, C-28*			PE	145	69	276	221	413
							CEI	345	269	476	421	613
							CST	3,157	2,557	4,211	3,767	5,303

**Appendix C from the 2035 LRTP can be found at http://www.miamidade2035transportationplan.com/docs/Miami-Dade2035-FinancialResourcesReportAppB.pdf*

BOND - Capital Asset Acquisition Special Obligation Bonds
B.R. - Repayment of Capital Asset Acquisition Special Obligation Bonds
CIGP - County Incentive Grant Program
LRTP - Subject to Long Range Plan Amendment

PE Preliminary Engineering
CST Construction
CEI Construction Engineering Inspection
COMB Combined Funding in Prior Years

Totals reflect expenditures based on latest budgetary information of anticipated revenues, and may differ from actual amounts received.

MIAMI-DADE METROPOLITAN PLANNING ORGANIZATION
TRANSPORTATION IMPROVEMENT PROGRAM
ROAD IMPACT FEES (RIF)

Road Impact Fee District: **1** ***Municipalities: Doral / South Miami / West Miami / Sweetwater / Virginia Gardens / Miami Springs / Medley / Uninc. Miami-Dade Co.***

MPO Project Num.	Facility/Project Name		Bicycle	Type of Work	Project Cost ($000s)	Prior Years' Funding ($000s)
	From/Location	To/Location	Length (miles)			
Agency Project Num.	Detailed Project Description					
	Status		Remarks	LRTP Ref		

PW000035	T.O.P.I.C.S.		Intersection improvements: T.O.P.I.C.S.				Activity /Phase	Funding (in $000s)				
								Proposed		Tentative Three Year Program		
35	Intersection improvements at various locations including (but not limited to): SW 67 Ave & Coral Way (Design compl); NW 107 Ave & NW 58 St (Design compl) PUBLIC WORKS							2014 - 2015	2015 - 2016	2016 - 2017	2017 - 2018	2018 - 2019
				p. 4-32, C-28*			PE	145	70	276	221	413
							CEI	145	70	276	221	413
							CST	1,158	556	2,211	1,767	3,304

**Appendix C from the 2035 LRTP can be found at http://www.miamidade2035transportationplan.com/docs/Miami-Dade2035-FinancialResourcesReportAppB.pdf*

BOND - Capital Asset Acquisition Special Obligation Bonds
B.R. - Repayment of Capital Asset Acquisition Special Obligation Bonds
CIGP - County Incentive Grant Program
LRTP - Subject to Long Range Plan Amendment

PE Preliminary Engineering
CST Construction
CEI Construction Engineering Inspection
COMB Combined Funding in Prior Years

Totals reflect expenditures based on latest budgetary information of anticipated revenues, and may differ from actual amounts received.

MIAMI-DADE METROPOLITAN PLANNING ORGANIZATION
TRANSPORTATION IMPROVEMENT PROGRAM
ROAD IMPACT FEES (RIF)

Road Impact Fee District: **1** ***Municipalities: Doral / South Miami / West Miami / Sweetwater / Virginia Gardens / Miami Springs / Medley / Uninc. Miami-Dade Co.***

MPO Project Num.	Facility/Project Name	Bicycle	Type of Work	Project Cost ($000s)	Prior Years' Funding ($000s)
	From/Location / To/Location	Length (miles)			
Agency Project Num.	Detailed Project Description				
	Status	Remarks	LRTP Ref		

PW000036	Traffic Control Devices		Signalization			Activity /Phase	Funding (in $000s)					
							Proposed		Tentative Three Year Program			
36	Traffic control devices at various locations including (but not limited to): SW 72 Ave & 42 St (Under design); NW 79 Ave & NW 33 St (Under design); NW 65 Ave & NW 7 St (Design compl) PUBLIC WORKS						2014 - 2015	2015 - 2016	2016 - 2017	2017 - 2018	2018 - 2019
			p. 4-32, C-28*			PE	145	69	276	221	413
						CEI	145	69	276	221	413
						CST	1,158	557	2,211	1,767	3,304

PW000502	Right-of-Way		Right-of-Way acquisition for construction projects			Activity /Phase	Funding (in $000s)					
							Proposed		Tentative Three Year Program			
502	Right-of-Way acquisition for construction projects. Documenting, securing and preserving public rights-of-way. PUBLIC WORKS				183		2014 - 2015	2015 - 2016	2016 - 2017	2017 - 2018	2018 - 2019
			p. 4-32, C-28*			R/W	20	20	20	20	20

**Appendix C from the 2035 LRTP can be found at http://www.miamidade2035transportationplan.com/docs/Miami-Dade2035-FinancialResourcesReportAppB.pdf*

BOND - Capital Asset Acquisition Special Obligation Bonds
B.R. - Repayment of Capital Asset Acquisition Special Obligation Bonds
CIGP - County Incentive Grant Program
LRTP - Subject to Long Range Plan Amendment

PE Preliminary Engineering
CST Construction
CEI Construction Engineering Inspection
COMB Combined Funding in Prior Years

Totals reflect expenditures based on latest budgetary information of anticipated revenues, and may differ from actual amounts received.

MIAMI-DADE METROPOLITAN PLANNING ORGANIZATION
TRANSPORTATION IMPROVEMENT PROGRAM
ROAD IMPACT FEES (RIF)

Road Impact Fee District: **1** ***Municipalities: Doral / South Miami / West Miami / Sweetwater / Virginia Gardens / Miami Springs / Medley / Uninc. Miami-Dade Co.***

MPO Project Num.	Facility/Project Name		Bicycle	Type of Work	Project Cost ($000s)	Prior Years' Funding ($000s)
	From/Location	To/Location	Length (miles)			
Agency Project Num.	Detailed Project Description					
	Status		Remarks	LRTP Ref		

Yearly Total	22,635	13,014	14,305	14,865	15,378
5 Year TIP Total					***80,197***

**Appendix C from the 2035 LRTP can be found at http://www.miamidade2035transportationplan.com/docs/Miami-Dade2035-FinancialResourcesReportAppB.pdf*

BOND - Capital Asset Acquisition Special Obligation Bonds
B.R. - Repayment of Capital Asset Acquisition Special Obligation Bonds
CIGP - County Incentive Grant Program
LRTP - Subject to Long Range Plan Amendment

PE Preliminary Engineering
CST Construction
CEI Construction Engineering Inspection
COMB Combined Funding in Prior Years

Totals reflect expenditures based on latest budgetary information of anticipated revenues, and may differ from actual amounts received.

MIAMI-DADE METROPOLITAN PLANNING ORGANIZATION
TRANSPORTATION IMPROVEMENT PROGRAM
ROAD IMPACT FEES (RIF)

Road Impact Fee District: **2** ***Municipalities:*** ***Biscayne Park / El Portal / Miami / Miami Shores / North Bay Village / Key Biscayne / Uninc. Miami-Dade County***

MPO Project Num. / Agency Project Num.	Facility/Project Name / From/Location / To/Location	Bicycle / Length (miles)	Type of Work / Detailed Project Description	Project Cost ($000s)	Prior Years' Funding ($000s)	Activity /Phase	Funding (in $000s) Proposed 2014 - 2015	2015 - 2016	Tentative Three Year Program 2016 - 2017	2017 - 2018	2018 - 2019
PW000727	Commodore Trail Bikeway	Other	Improve existing path and new pedestrian bridge	1,535	326						
	SW 42 Avenue / Aviation Avenue	3.1									
727	Improve existing path and new pedestrian bridge. Prior Years' Funding as follows: $326,000 for CST. PUBLIC WORKS										
	Construction completed	Additional funding in RIF District 7, GOB, and FDOT.	p. 4-49								
							0	0	0	0	0

MPO Project Num. / Agency Project Num.	Facility/Project Name / From/Location / To/Location	Bicycle / Length (miles)	Type of Work / Detailed Project Description	Project Cost ($000s)	Prior Years' Funding ($000s)	Activity /Phase	Funding (in $000s) Proposed 2014 - 2015	2015 - 2016	Tentative Three Year Program 2016 - 2017	2017 - 2018	2018 - 2019
PW000760	NW 20 Street		Resurfacing	450	450						
	NW 12 Avenue / NW 7 Avenue	0.5									
760	Resurfacing. Prior Years' Funding as follows: $450,000 for CST.										
							0	0	0	0	0

**Appendix C from the 2035 LRTP can be found at http://www.miamidade2035transportationplan.com/docs/Miami-Dade2035-FinancialResourcesReportAppB.pdf*

BOND - Capital Asset Acquisition Special Obligation Bonds
B.R. - Repayment of Capital Asset Acquisition Special Obligation Bonds
CIGP - County Incentive Grant Program
LRTP - Subject to Long Range Plan Amendment

PE Preliminary Engineering
CST Construction
CEI Construction Engineering Inspection
COMB Combined Funding in Prior Years

Totals reflect expenditures based on latest budgetary information of anticipated revenues, and may differ from actual amounts received.

MIAMI-DADE METROPOLITAN PLANNING ORGANIZATION
TRANSPORTATION IMPROVEMENT PROGRAM
ROAD IMPACT FEES (RIF)

Road Impact Fee District: **2** ***Municipalities:*** ***Biscayne Park / El Portal / Miami / Miami Shores / North Bay Village / Key Biscayne / Uninc. Miami-Dade County***

MPO Project Num. / Agency Project Num.	Facility/Project Name / From/Location / To/Location	Bicycle / Length (miles)	Type of Work / Detailed Project Description	Project Cost ($000s)	Prior Years' Funding ($000s)	Activity /Phase	Funding (in $000s) Proposed 2014 - 2015	2015 - 2016	Tentative Three Year Program 2016 - 2017	2017 - 2018	2018 - 2019
PW000621	Miami Avenue		Roadway improvements	1,034	1,034						
	87 Street / 105 Street	1.14									
621	Roadway improvements. Prior Years' Funding as follows: $1,034,000 for CST. PUBLIC WORKS										
			Status / Remarks / LRTP Ref: p. 4-32, C-28*								
							0	0	0	0	0
PW000740	Miami Avenue Bridge over the Miami River		Bridge deck replacement	5,500	2,300						
740	Bridge deck replacement. Prior Years' Funding as follows: $2,300,000 for CST. PUBLIC WORKS										
	Design completed	Additional funding by GOB.	p. 4-32, C-28*								
							0	0	0	0	0

**Appendix C from the 2035 LRTP can be found at http://www.miamidade2035transportationplan.com/docs/Miami-Dade2035-FinancialResourcesReportAppB.pdf*

BOND - Capital Asset Acquisition Special Obligation Bonds
B.R. - Repayment of Capital Asset Acquisition Special Obligation Bonds
CIGP - County Incentive Grant Program
LRTP - Subject to Long Range Plan Amendment

PE Preliminary Engineering
CST Construction
CEI Construction Engineering Inspection
COMB Combined Funding in Prior Years

Totals reflect expenditures based on latest budgetary information of anticipated revenues, and may differ from actual amounts received.

MIAMI-DADE METROPOLITAN PLANNING ORGANIZATION
TRANSPORTATION IMPROVEMENT PROGRAM
ROAD IMPACT FEES (RIF)

Road Impact Fee District: **2** ***Municipalities:*** ***Biscayne Park / El Portal / Miami / Miami Shores / North Bay Village / Key Biscayne / Uninc. Miami-Dade County***

MPO Project Num.	Facility/Project Name		Bicycle	Type of Work	Project Cost ($000s)	Prior Years' Funding ($000s)
	From/Location	To/Location	Length (miles)			
Agency Project Num.	Detailed Project Description					
	Status		Remarks	LRTP Ref		

PW0000106	South Bayshore Drive		Bike Lane	Roadway improvements, drainage, watermain installation.	6,514	3,000
	Darwin Street	Mercy Way	1.4			
106	Roadway improvements, drainage, watermain installation. Prior Years' Funding as follows: $3,000,000 for CST. PUBLIC WORKS					
	Under design		PE to be funded by PTP. Joint Participation Agreement with City of Miami.	p. 4-28		

Activity /Phase	Funding (in $000s) Proposed 2014 - 2015	2015 - 2016	Tentative Three Year Program 2016 - 2017	2017 - 2018	2018 - 2019
CST	2,000	1,000	0	0	0

PW000720	South Miami Avenue Area Study			Study	50	50
	5 Street	15 Road	0.7			
720	South Miami Avenue Area study. Prior Years' Funding as follows: $50,000 for PE. PUBLIC WORKS					
				p. 4-32, C-28*		

Activity /Phase	Funding (in $000s) Proposed 2014 - 2015	2015 - 2016	Tentative Three Year Program 2016 - 2017	2017 - 2018	2018 - 2019
	0	0	0	0	0

**Appendix C from the 2035 LRTP can be found at http://www.miamidade2035transportationplan.com/docs/Miami-Dade2035-FinancialResourcesReportAppB.pdf*

BOND - Capital Asset Acquisition Special Obligation Bonds
B.R. - Repayment of Capital Asset Acquisition Special Obligation Bonds
CIGP - County Incentive Grant Program
LRTP - Subject to Long Range Plan Amendment

PE Preliminary Engineering
CST Construction
CEI Construction Engineering Inspection
COMB Combined Funding in Prior Years

Totals reflect expenditures based on latest budgetary information of anticipated revenues, and may differ from actual amounts received.

MIAMI-DADE METROPOLITAN PLANNING ORGANIZATION
TRANSPORTATION IMPROVEMENT PROGRAM
ROAD IMPACT FEES (RIF)

Road Impact Fee District: **2** ***Municipalities:*** ***Biscayne Park / El Portal / Miami / Miami Shores / North Bay Village / Key Biscayne / Uninc. Miami-Dade County***

MPO Project Num. / Agency Project Num.	Facility/Project Name / From/Location / To/Location	Bicycle / Length (miles)	Type of Work / Detailed Project Description	Project Cost ($000s)	Prior Years' Funding ($000s)
PW000743 / 743	SW 27 Avenue / Bayshore Drive / US-1	Bike Lane / 1	Widening: 2 to 3 lanes	6,494	40
	Widen 2 to 3 lanes. Prior Years' Funding as follows: $40,000 for PE. PUBLIC WORKS				
	Under construction	Additional funding by PTP District 7.	p. 4-30		

Activity /Phase	Funding (in $000s) Proposed 2014 - 2015	2015 - 2016	Tentative Three Year Program 2016 - 2017	2017 - 2018	2018 - 2019
	0	0	0	0	0

MPO Project Num. / Agency Project Num.	Facility/Project Name / From/Location / To/Location	Bicycle / Length (miles)	Type of Work / Detailed Project Description	Project Cost ($000s)	Prior Years' Funding ($000s)
PW000786 / 786	Tamiami Canal Bridge Replacement		Bridge replacement (#874135)	37,000	
	Bridge replacement.				
	Design complete	Additional funding by FDOT and GOB.			

Activity /Phase	Funding (in $000s) Proposed 2014 - 2015	2015 - 2016	Tentative Three Year Program 2016 - 2017	2017 - 2018	2018 - 2019
CST	1,000	1,000	0	0	0

**Appendix C from the 2035 LRTP can be found at http://www.miamidade2035transportationplan.com/docs/Miami-Dade2035-FinancialResourcesReportAppB.pdf*

BOND - Capital Asset Acquisition Special Obligation Bonds
B.R. - Repayment of Capital Asset Acquisition Special Obligation Bonds
CIGP - County Incentive Grant Program
LRTP - Subject to Long Range Plan Amendment

PE Preliminary Engineering
CST Construction
CEI Construction Engineering Inspection
COMB Combined Funding in Prior Years

Totals reflect expenditures based on latest budgetary information of anticipated revenues, and may differ from actual amounts received.

MIAMI-DADE METROPOLITAN PLANNING ORGANIZATION
TRANSPORTATION IMPROVEMENT PROGRAM
ROAD IMPACT FEES (RIF)

Road Impact Fee District: **2** ***Municipalities:*** ***Biscayne Park / El Portal / Miami / Miami Shores / North Bay Village / Key Biscayne / Uninc. Miami-Dade County***

MPO Project Num. / Agency Project Num.	Facility/Project Name / From/Location / To/Location	Bicycle Length (miles)	Type of Work / Detailed Project Description / Status / Remarks	LRTP Ref	Project Cost ($000s)	Prior Years' Funding ($000s)	Activity /Phase	Funding (in $000s) Proposed 2014 - 2015	2015 - 2016	Tentative Three Year Program 2016 - 2017	2017 - 2018	2018 - 2019
PW000761 / 761	NW 30 Avenue and NW 11 Street		Intersection improvement. Prior Years' Funding as follows: $13,000 for PE, $117,000 for CST.		130	130						
								0	0	0	0	0
PW000762 / 762	South Miami Avenue and South 10 Street		Traffic signal. Prior Years' Funding as follows: $17,000 for PE, $158,000 for CST.		175	175						
								0	0	0	0	0

**Appendix C from the 2035 LRTP can be found at http://www.miamidade2035transportationplan.com/docs/Miami-Dade2035-FinancialResourcesReportAppB.pdf*

BOND - Capital Asset Acquisition Special Obligation Bonds
B.R. - Repayment of Capital Asset Acquisition Special Obligation Bonds
CIGP - County Incentive Grant Program
LRTP - Subject to Long Range Plan Amendment

PE Preliminary Engineering
CST Construction
CEI Construction Engineering Inspection
COMB Combined Funding in Prior Years

Totals reflect expenditures based on latest budgetary information of anticipated revenues, and may differ from actual amounts received.

MIAMI-DADE METROPOLITAN PLANNING ORGANIZATION
TRANSPORTATION IMPROVEMENT PROGRAM
ROAD IMPACT FEES (RIF)

Road Impact Fee District: **2** ***Municipalities:*** ***Biscayne Park / El Portal / Miami / Miami Shores / North Bay Village / Key Biscayne / Uninc. Miami-Dade County***

MPO Project Num. / Agency Project Num.	Facility/Project Name / From/Location / To/Location	Bicycle / Length (miles)	Type of Work / Detailed Project Description	Project Cost ($000s)	Prior Years' Funding ($000s)	Activity /Phase	Funding (in $000s) Proposed 2014 - 2015	2015 - 2016	Tentative Three Year Program 2016 - 2017	2017 - 2018	2018 - 2019
PW000741 / 741	SW 37 Avenue and SW 17 Street		Traffic signal. PUBLIC WORKS	91							
	Construction complete		p. 4-32, C-28*								
							0	0	0	0	0
PW000763 / 763	NE 10 Avenue North of NE 79 Street		Bridge replacement (#874178). Bridge replacement. Prior Years' Funding as follows: $80,000 for PE.	640	80						
						CST	560	0	0	0	0

**Appendix C from the 2035 LRTP can be found at http://www.miamidade2035transportationplan.com/docs/Miami-Dade2035-FinancialResourcesReportAppB.pdf*

BOND - Capital Asset Acquisition Special Obligation Bonds
B.R. - Repayment of Capital Asset Acquisition Special Obligation Bonds
CIGP - County Incentive Grant Program
LRTP - Subject to Long Range Plan Amendment

PE Preliminary Engineering
CST Construction
CEI Construction Engineering Inspection
COMB Combined Funding in Prior Years

Totals reflect expenditures based on latest budgetary information of anticipated revenues, and may differ from actual amounts received.

MIAMI-DADE METROPOLITAN PLANNING ORGANIZATION
TRANSPORTATION IMPROVEMENT PROGRAM
ROAD IMPACT FEES (RIF)

Road Impact Fee District: **2** ***Municipalities:*** ***Biscayne Park / El Portal / Miami / Miami Shores / North Bay Village / Key Biscayne / Uninc. Miami-Dade County***

MPO Project Num.	Facility/Project Name	Bicycle	Type of Work	Project Cost ($000s)	Prior Years' Funding ($000s)
	From/Location / To/Location	Length (miles)			
Agency Project Num.	Detailed Project Description				
	Status	Remarks	LRTP Ref		

MPO Project Num.	Facility/Project Name	Bicycle	Type of Work	Project Cost ($000s)	Prior Years' Funding ($000s)
PW000790	NE 10 Avenue and NE 79 Street		Intersection improvement	150	
790	Intersection improvement.				

Activity /Phase	Funding (in $000s) Proposed 2014 - 2015	Proposed 2015 - 2016	Tentative Three Year Program 2016 - 2017	2017 - 2018	2018 - 2019
PE	15	0	0	0	0
CST	135	0	0	0	0

MPO Project Num.	Facility/Project Name	Bicycle	Type of Work	Project Cost ($000s)	Prior Years' Funding ($000s)
PW000792	Palmer Lake Bridge		Bridge replacement (#874134)	3,000	
792	Bridge replacement PUBLIC WORKS				

Activity /Phase	Funding (in $000s) Proposed 2014 - 2015	Proposed 2015 - 2016	Tentative Three Year Program 2016 - 2017	2017 - 2018	2018 - 2019
CST	0	0	3,000	0	0

**Appendix C from the 2035 LRTP can be found at http://www.miamidade2035transportationplan.com/docs/Miami-Dade2035-FinancialResourcesReportAppB.pdf*

BOND - Capital Asset Acquisition Special Obligation Bonds
B.R. - Repayment of Capital Asset Acquisition Special Obligation Bonds
CIGP - County Incentive Grant Program
LRTP - Subject to Long Range Plan Amendment

PE Preliminary Engineering
CST Construction
CEI Construction Engineering Inspection
COMB Combined Funding in Prior Years

Totals reflect expenditures based on latest budgetary information of anticipated revenues, and may differ from actual amounts received.

MIAMI-DADE METROPOLITAN PLANNING ORGANIZATION
TRANSPORTATION IMPROVEMENT PROGRAM
ROAD IMPACT FEES (RIF)

Road Impact Fee District: **2** ***Municipalities:*** ***Biscayne Park / El Portal / Miami / Miami Shores / North Bay Village / Key Biscayne / Uninc. Miami-Dade County***

MPO Project Num.	Facility/Project Name	Bicycle	Type of Work	Project Cost ($000s)	Prior Years' Funding ($000s)
	From/Location To/Location	Length (miles)			
Agency Project Num.	Detailed Project Description				
	Status	Remarks	LRTP Ref		

PW000039	Engineering Administration		Administration			Activity /Phase	Funding (in $000s)					
							Proposed		Tentative Three Year Program			
39	Engineering administration PUBLIC WORKS						2014 - 2015	2015 - 2016	2016 - 2017	2017 - 2018	2018 - 2019
			p. 4-32, C-28*									
							365	219	240	250	258

PW000040	Resurfacing		Paving, widening, drainage, striping			Activity /Phase	Funding (in $000s)					
							Proposed		Tentative Three Year Program			
40	Paving, widening, drainage, striping of various locations including (but not limited to): NE 2 Avenue from NE 103 Street to NE 115 Street. Additional funding to supplement corridors within the Federal Stimulus Plan. PUBLIC WORKS						2014 - 2015	2015 - 2016	2016 - 2017	2017 - 2018	2018 - 2019
			p. 4-32, C-28*									
						PE	33	34	52	84	90
						CEI	233	134	52	284	290
						CST	2,266	1,275	412	2,673	2,714

**Appendix C from the 2035 LRTP can be found at http://www.miamidade2035transportationplan.com/docs/Miami-Dade2035-FinancialResourcesReportAppB.pdf*

BOND - Capital Asset Acquisition Special Obligation Bonds
B.R. - Repayment of Capital Asset Acquisition Special Obligation Bonds
CIGP - County Incentive Grant Program
LRTP - Subject to Long Range Plan Amendment

PE Preliminary Engineering
CST Construction
CEI Construction Engineering Inspection
COMB Combined Funding in Prior Years

Totals reflect expenditures based on latest budgetary information of anticipated revenues, and may differ from actual amounts received.

MIAMI-DADE METROPOLITAN PLANNING ORGANIZATION
TRANSPORTATION IMPROVEMENT PROGRAM
ROAD IMPACT FEES (RIF)

Road Impact Fee District: **2** ***Municipalities:*** ***Biscayne Park / El Portal / Miami / Miami Shores / North Bay Village / Key Biscayne / Uninc. Miami-Dade County***

MPO Project Num.	Facility/Project Name		Bicycle	Type of Work	Project Cost ($000s)	Prior Years' Funding ($000s)
	From/Location	To/Location	Length (miles)			
Agency Project Num.	Detailed Project Description					
	Status		Remarks	LRTP Ref		

PW000041	T.O.P.I.C.S.		Intersection improvements: T.O.P.I.C.S.				Activity /Phase	Funding (in $000s)				
								Proposed		Tentative Three Year Program		
41	Intersection improvements at various locations including (but not limited to): NW 2 Ave & NW 103 St (Design compl) PUBLIC WORKS							2014 - 2015	2015 - 2016	2016 - 2017	2017 - 2018	2018 - 2019
				p. 4-32, C-28*			PE	33	34	52	84	90
							CEI	33	34	52	84	90
							CST	266	275	411	673	717

**Appendix C from the 2035 LRTP can be found at http://www.miamidade2035transportationplan.com/docs/Miami-Dade2035-FinancialResourcesReportAppB.pdf*

BOND - Capital Asset Acquisition Special Obligation Bonds
B.R. - Repayment of Capital Asset Acquisition Special Obligation Bonds
CIGP - County Incentive Grant Program
LRTP - Subject to Long Range Plan Amendment

PE Preliminary Engineering
CST Construction
CEI Construction Engineering Inspection
COMB Combined Funding in Prior Years

Totals reflect expenditures based on latest budgetary information of anticipated revenues, and may differ from actual amounts received.

MIAMI-DADE METROPOLITAN PLANNING ORGANIZATION
TRANSPORTATION IMPROVEMENT PROGRAM
ROAD IMPACT FEES (RIF)

Road Impact Fee District: **2** ***Municipalities:*** ***Biscayne Park / El Portal / Miami / Miami Shores / North Bay Village / Key Biscayne / Uninc. Miami-Dade County***

MPO Project Num.	Facility/Project Name	Bicycle	Type of Work	Project Cost ($000s)	Prior Years' Funding ($000s)
	From/Location / To/Location	Length (miles)			
Agency Project Num.	Detailed Project Description				
	Status	Remarks	LRTP Ref		

PW000042	Traffic Control Devices		Signalization			Activity /Phase	Funding (in $000s)					
							Proposed		Tentative Three Year Program			
42	Traffic control devices at various locations including (but not limited to): NW 22 Ave & NW 50 St (Under design); NW 29 Ave & NW 11 St; NW 29 Ave & NW 14 St; NW 34 Ave & NW 11 St PUBLIC WORKS						2014 - 2015	2015 - 2016	2016 - 2017	2017 - 2018	2018 - 2019
			p. 4-32, C-28*			PE	33	34	52	84	90
						CEI	33	34	52	84	90
						CST	266	275	411	673	717

PW000504	Right-of-Way		Right-of-Way acquisition for construction projects			Activity /Phase	Funding (in $000s)					
							Proposed		Tentative Three Year Program			
504	Right-of-Way acquisition for construction projects. Documenting, securing and preserving public rights-of-way. PUBLIC WORKS						2014 - 2015	2015 - 2016	2016 - 2017	2017 - 2018	2018 - 2019
			p. 4-32, C-28*			R/W	20	20	20	20	20

**Appendix C from the 2035 LRTP can be found at http://www.miamidade2035transportationplan.com/docs/Miami-Dade2035-FinancialResourcesReportAppB.pdf*

BOND - Capital Asset Acquisition Special Obligation Bonds
B.R. - Repayment of Capital Asset Acquisition Special Obligation Bonds
CIGP - County Incentive Grant Program
LRTP - Subject to Long Range Plan Amendment

PE Preliminary Engineering
CST Construction
CEI Construction Engineering Inspection
COMB Combined Funding in Prior Years

Totals reflect expenditures based on latest budgetary information of anticipated revenues, and may differ from actual amounts received.

MIAMI-DADE METROPOLITAN PLANNING ORGANIZATION
TRANSPORTATION IMPROVEMENT PROGRAM
ROAD IMPACT FEES (RIF)

Road Impact Fee District: **2** ***Municipalities:*** ***Biscayne Park / El Portal / Miami / Miami Shores / North Bay Village / Key Biscayne / Uninc. Miami-Dade County***

MPO Project Num.	Facility/Project Name		Bicycle	Type of Work	Project Cost ($000s)	Prior Years' Funding ($000s)
	From/Location	To/Location	Length (miles)			
Agency Project Num.	Detailed Project Description					
	Status		Remarks	LRTP Ref		

Yearly Total	7,291	4,368	4,806	4,993	5,166
5 Year TIP Total					***26,624***

**Appendix C from the 2035 LRTP can be found at http://www.miamidade2035transportationplan.com/docs/Miami-Dade2035-FinancialResourcesReportAppB.pdf*

BOND - Capital Asset Acquisition Special Obligation Bonds
B.R. - Repayment of Capital Asset Acquisition Special Obligation Bonds
CIGP - County Incentive Grant Program
LRTP - Subject to Long Range Plan Amendment

PE Preliminary Engineering
CST Construction
CEI Construction Engineering Inspection
COMB Combined Funding in Prior Years

Totals reflect expenditures based on latest budgetary information of anticipated revenues, and may differ from actual amounts received.

MIAMI-DADE METROPOLITAN PLANNING ORGANIZATION
TRANSPORTATION IMPROVEMENT PROGRAM
ROAD IMPACT FEES (RIF)

Road Impact Fee District: **3** ***Municipalities:*** ***Aventura / Bal Harbour / Bay Harbor Islands / Golden Beach / Hialeah / Indian Creek / Miami Lakes / Opa-Locka / Miami Gardens / North Miami / North Miami Beach / Sunny Isles Beach / Surfside / Uninc.Miami-Dade County***

MPO Project Num.	Facility/Project Name		Bicycle	Type of Work		Project Cost ($000s)	Prior Years' Funding ($000s)						
	From/Location	To/Location	Length (miles)										
Agency Project Num.	Detailed Project Description												
	Status		Remarks		LRTP Ref								
PW000732	NE 12 Avenue			Resurfacing		122		Activity /Phase	Funding (in $000s)				
	NE 125 Street	NE 135 Street	0.63						Proposed		Tentative Three Year Program		
732	Resurfacing. PUBLIC WORKS								2014 - 2015	2015 - 2016	2016 - 2017	2017 - 2018	2018 - 2019
	Construction completed				p. 4-32, C-28*				0	0	0	0	0
PW000733	NE 16 Avenue near NE 131 Street Railroad Crossing			Resurfacing, sidewalk		224	224	Activity /Phase	Funding (in $000s)				
									Proposed		Tentative Three Year Program		
733	Resurfacing, sidewalk. Prior Years' Funding as follows: $10,000 for PE, $214,000 for CST. PUBLIC WORKS								2014 - 2015	2015 - 2016	2016 - 2017	2017 - 2018	2018 - 2019
	Under design				p. 4-32, C-28*				0	0	0	0	0

**Appendix C from the 2035 LRTP can be found at http://www.miamidade2035transportationplan.com/docs/Miami-Dade2035-FinancialResourcesReportAppB.pdf*

BOND - Capital Asset Acquisition Special Obligation Bonds
B.R. - Repayment of Capital Asset Acquisition Special Obligation Bonds
CIGP - County Incentive Grant Program
LRTP - Subject to Long Range Plan Amendment

PE Preliminary Engineering
CST Construction
CEI Construction Engineering Inspection
COMB Combined Funding in Prior Years

Totals reflect expenditures based on latest budgetary information of anticipated revenues, and may differ from actual amounts received.

MIAMI-DADE METROPOLITAN PLANNING ORGANIZATION
TRANSPORTATION IMPROVEMENT PROGRAM
ROAD IMPACT FEES (RIF)

Road Impact Fee District: **3**

Municipalities: ***Aventura / Bal Harbour / Bay Harbor Islands / Golden Beach / Hialeah / Indian Creek / Miami Lakes / Opa-Locka / Miami Gardens / North Miami / North Miami Beach / Sunny Isles Beach / Surfside / Uninc.Miami-Dade County***

MPO Project Num.	Facility/Project Name		Bicycle	Type of Work	Project Cost ($000s)	Prior Years' Funding ($000s)
	From/Location	To/Location	Length (miles)			
Agency Project Num.	Detailed Project Description					
	Status		Remarks	LRTP Ref		

MPO Project Num.	Facility/Project Name		Bicycle	Type of Work	Project Cost ($000s)	Prior Years' Funding ($000s)	Activity /Phase	Funding (in $000s) Proposed 2014 - 2015	2015 - 2016	Tentative Three Year Program 2016 - 2017	2017 - 2018	2018 - 2019
PW000747	NE 16 Avenue		Bike Lane	Widen to 3 lanes	3,250	3,250						
	NE 123 Street	NE 135 Street	0.75									
747	Widen to 3 lanes. Prior Years' Funding as follows: $321,000 for PE, $2,929,000 for CST.											
	PUBLIC WORKS											
								0	0	0	0	0

MPO Project Num.	Facility/Project Name		Bicycle	Type of Work	Project Cost ($000s)	Prior Years' Funding ($000s)	Activity /Phase	Funding (in $000s) Proposed 2014 - 2015	2015 - 2016	Tentative Three Year Program 2016 - 2017	2017 - 2018	2018 - 2019
PW0000110	NW 97 Avenue		Wide Curb Lane	New 4 lanes	3,630	3,630						
	NW 138 Street	NW 154 Street	1									
110	New 4 lanes. Prior Years' Funding as follows: $3,630,000 for CST.											
	PUBLIC WORKS											
	Under construction		Joint Participation Agreement with City of Hialeah for CST.	p. 4-27								
								0	0	0	0	0

**Appendix C from the 2035 LRTP can be found at http://www.miamidade2035transportationplan.com/docs/Miami-Dade2035-FinancialResourcesReportAppB.pdf*

BOND - Capital Asset Acquisition Special Obligation Bonds
B.R. - Repayment of Capital Asset Acquisition Special Obligation Bonds
CIGP - County Incentive Grant Program
LRTP - Subject to Long Range Plan Amendment

PE Preliminary Engineering
CST Construction
CEI Construction Engineering Inspection
COMB Combined Funding in Prior Years

Totals reflect expenditures based on latest budgetary information of anticipated revenues, and may differ from actual amounts received.

MIAMI-DADE METROPOLITAN PLANNING ORGANIZATION
TRANSPORTATION IMPROVEMENT PROGRAM
ROAD IMPACT FEES (RIF)

Road Impact Fee District: **3**

Municipalities: ***Aventura / Bal Harbour / Bay Harbor Islands / Golden Beach / Hialeah / Indian Creek / Miami Lakes / Opa-Locka / Miami Gardens / North Miami / North Miami Beach / Sunny Isles Beach / Surfside / Uninc.Miami-Dade County***

MPO Project Num.	Facility/Project Name		Bicycle	Type of Work	Project Cost ($000s)	Prior Years' Funding ($000s)
	From/Location	To/Location	Length (miles)			
Agency Project Num.	Detailed Project Description					
	Status		Remarks	LRTP Ref		

MPO Project Num.	Facility/Project Name		Bicycle	Type of Work	Project Cost ($000s)	Prior Years' Funding ($000s)	Activity /Phase	Funding (in $000s) Proposed 2014 - 2015	Proposed 2015 - 2016	Tentative Three Year Program 2016 - 2017	2017 - 2018	2018 - 2019
PW000764	West Dixie Highway		Other	Widening: to 4 lanes	400	400						
	NE 163 Street	NE 173 Street	0.75									
764	Widen to 4 lanes. Prior Years' Funding as follows: $400,000 for PE.											
								0	0	0	0	0

MPO Project Num.	Facility/Project Name		Bicycle	Type of Work	Project Cost ($000s)	Prior Years' Funding ($000s)	Activity /Phase	Funding (in $000s) Proposed 2014 - 2015	Proposed 2015 - 2016	Tentative Three Year Program 2016 - 2017	2017 - 2018	2018 - 2019
PW000765	North Miami Avenue North of NW 143 Street			Bridge replacement (#874035)	3,427	207						
765	Bride replacement. Prior Years' Funding as follows: $207,000 for PE.											
							CST	3,220	0	0	0	0

**Appendix C from the 2035 LRTP can be found at http://www.miamidade2035transportationplan.com/docs/Miami-Dade2035-FinancialResourcesReportAppB.pdf*

BOND - Capital Asset Acquisition Special Obligation Bonds
B.R. - Repayment of Capital Asset Acquisition Special Obligation Bonds
CIGP - County Incentive Grant Program
LRTP - Subject to Long Range Plan Amendment

PE Preliminary Engineering
CST Construction
CEI Construction Engineering Inspection
COMB Combined Funding in Prior Years

Totals reflect expenditures based on latest budgetary information of anticipated revenues, and may differ from actual amounts received.

MIAMI-DADE METROPOLITAN PLANNING ORGANIZATION
TRANSPORTATION IMPROVEMENT PROGRAM
ROAD IMPACT FEES (RIF)

Road Impact Fee District: **3**

Municipalities: ***Aventura / Bal Harbour / Bay Harbor Islands / Golden Beach / Hialeah / Indian Creek / Miami Lakes / Opa-Locka / Miami Gardens / North Miami / North Miami Beach / Sunny Isles Beach / Surfside / Uninc.Miami-Dade County***

MPO Project Num.	Facility/Project Name	Bicycle	Type of Work	Project Cost ($000s)	Prior Years' Funding ($000s)
	From/Location / To/Location	Length (miles)			
Agency Project Num.	Detailed Project Description				
	Status	Remarks	LRTP Ref		

MPO Project Num.	Facility/Project Name	Bicycle	Type of Work	Project Cost ($000s)	Prior Years' Funding ($000s)	Activity /Phase	Funding (in $000s) Proposed 2014 - 2015	Proposed 2015 - 2016	Tentative Three Year Program 2016 - 2017	2017 - 2018	2018 - 2019
PW000787	NW 175 Street West of NW 42 Avenue		Bridge replacement (#874024)	1,440	96	CST	1,344	0	0	0	0
787	Bridge replacement. Prior Years' Funding as follows: $96,000 for PE.										

MPO Project Num.	Facility/Project Name	Bicycle	Type of Work	Project Cost ($000s)	Prior Years' Funding ($000s)	Activity /Phase	Funding (in $000s) Proposed 2014 - 2015	Proposed 2015 - 2016	Tentative Three Year Program 2016 - 2017	2017 - 2018	2018 - 2019
PW000766	NW 32 Avenue North of NW 151 Street		Bridge replacement (#874032)	2,800	100	CST	2,700	0	0	0	0
766	Bridge replacement. Prior Years' Funding as follows: $100,000 for PE.										

**Appendix C from the 2035 LRTP can be found at http://www.miamidade2035transportationplan.com/docs/Miami-Dade2035-FinancialResourcesReportAppB.pdf*

BOND - Capital Asset Acquisition Special Obligation Bonds
B.R. - Repayment of Capital Asset Acquisition Special Obligation Bonds
CIGP - County Incentive Grant Program
LRTP - Subject to Long Range Plan Amendment

PE Preliminary Engineering
CST Construction
CEI Construction Engineering Inspection
COMB Combined Funding in Prior Years

Totals reflect expenditures based on latest budgetary information of anticipated revenues, and may differ from actual amounts received.

MIAMI-DADE METROPOLITAN PLANNING ORGANIZATION
TRANSPORTATION IMPROVEMENT PROGRAM
ROAD IMPACT FEES (RIF)

Road Impact Fee District: **3**

Municipalities: ***Aventura / Bal Harbour / Bay Harbor Islands / Golden Beach / Hialeah / Indian Creek / Miami Lakes / Opa-Locka / Miami Gardens / North Miami / North Miami Beach / Sunny Isles Beach / Surfside / Uninc.Miami-Dade County***

MPO Project Num.	Facility/Project Name	Bicycle	Type of Work	Project Cost ($000s)	Prior Years' Funding ($000s)
	From/Location / To/Location	Length (miles)			
Agency Project Num.	Detailed Project Description				
	Status	Remarks	LRTP Ref		

MPO Project Num.	Facility/Project Name	Bicycle	Type of Work	Project Cost ($000s)	Prior Years' Funding ($000s)
PW000767	W Dixie Highway North of NW 163 Street		Bridge replacement (#874071)	3,726	
767	Bridge replacement.				

Activity /Phase	Funding (in $000s) Proposed 2014 - 2015	2015 - 2016	Tentative Three Year Program 2016 - 2017	2017 - 2018	2018 - 2019
PE	121	0	0	0	0
CST	0	2,078	1,527	0	0

MPO Project Num.	Facility/Project Name	Bicycle	Type of Work	Project Cost ($000s)	Prior Years' Funding ($000s)
PW000044	Engineering Administration		Administration		
44	Engineering administration PUBLIC WORKS				
			p. 4-32, C-28*		

Activity /Phase	Funding (in $000s) Proposed 2014 - 2015	2015 - 2016	Tentative Three Year Program 2016 - 2017	2017 - 2018	2018 - 2019
	416	187	233	242	250

**Appendix C from the 2035 LRTP can be found at http://www.miamidade2035transportationplan.com/docs/Miami-Dade2035-FinancialResourcesReportAppB.pdf*

BOND - Capital Asset Acquisition Special Obligation Bonds
B.R. - Repayment of Capital Asset Acquisition Special Obligation Bonds
CIGP - County Incentive Grant Program
LRTP - Subject to Long Range Plan Amendment

PE Preliminary Engineering
CST Construction
CEI Construction Engineering Inspection
COMB Combined Funding in Prior Years

Totals reflect expenditures based on latest budgetary information of anticipated revenues, and may differ from actual amounts received.

MIAMI-DADE METROPOLITAN PLANNING ORGANIZATION

TRANSPORTATION IMPROVEMENT PROGRAM

ROAD IMPACT FEES (RIF)

Road Impact Fee District: **3**

Municipalities: ***Aventura / Bal Harbour / Bay Harbor Islands / Golden Beach / Hialeah / Indian Creek / Miami Lakes / Opa-Locka / Miami Gardens / North Miami / North Miami Beach / Sunny Isles Beach / Surfside / Uninc.Miami-Dade County***

MPO Project Num.	Facility/Project Name		Bicycle	Type of Work	Project Cost ($000s)	Prior Years' Funding ($000s)
	From/Location	To/Location	Length (miles)			
Agency Project Num.	Detailed Project Description					
	Status		Remarks	LRTP Ref		

PW000045	Resurfacing		Paving, widening, drainage, striping				Activity /Phase	Funding (in $000s)				
								Proposed		Tentative Three Year Program		
45	Paving, widening, drainage, striping of various locations. Additional funding to supplement corridors within the Federal Stimulus Plan. PUBLIC WORKS							2014 - 2015	2015 - 2016	2016 - 2017	2017 - 2018	2018 - 2019
				p. 4-32, C-28*			PE	17	48	59	116	121
							CEI	17	48	159	216	221
							CST	135	386	1,473	1,924	1,968

**Appendix C from the 2035 LRTP can be found at http://www.miamidade2035transportationplan.com/docs/Miami-Dade2035-FinancialResourcesReportAppB.pdf*

BOND - Capital Asset Acquisition Special Obligation Bonds
B.R. - Repayment of Capital Asset Acquisition Special Obligation Bonds
CIGP - County Incentive Grant Program
LRTP - Subject to Long Range Plan Amendment

PE Preliminary Engineering
CST Construction
CEI Construction Engineering Inspection
COMB Combined Funding in Prior Years

Totals reflect expenditures based on latest budgetary information of anticipated revenues, and may differ from actual amounts received.

MIAMI-DADE METROPOLITAN PLANNING ORGANIZATION

TRANSPORTATION IMPROVEMENT PROGRAM

ROAD IMPACT FEES (RIF)

Road Impact Fee District: **3**

Municipalities: ***Aventura / Bal Harbour / Bay Harbor Islands / Golden Beach / Hialeah / Indian Creek / Miami Lakes / Opa-Locka / Miami Gardens / North Miami / North Miami Beach / Sunny Isles Beach / Surfside / Uninc.Miami-Dade County***

MPO Project Num.	Facility/Project Name		Bicycle	Type of Work	Project Cost ($000s)	Prior Years' Funding ($000s)
	From/Location	To/Location	Length (miles)			
Agency Project Num.	Detailed Project Description					
	Status		Remarks	LRTP Ref		

PW000046	T.O.P.I.C.S.		Intersection improvements: T.O.P.I.C.S.				Activity /Phase	Funding (in $000s)				
								Proposed		Tentative Three Year Program		
46	Intersection improvements at various locations including (but not limited to): NW 2 Ave & NW 125 St (Design compl) PUBLIC WORKS							2014 - 2015	2015 - 2016	2016 - 2017	2017 - 2018	2018 - 2019
				p. 4-32, C-28*			PE	17	48	59	116	121
							CEI	17	48	59	116	121
							CST	134	386	473	926	968

**Appendix C from the 2035 LRTP can be found at http://www.miamidade2035transportationplan.com/docs/Miami-Dade2035-FinancialResourcesReportAppB.pdf*

BOND - Capital Asset Acquisition Special Obligation Bonds
B.R. - Repayment of Capital Asset Acquisition Special Obligation Bonds
CIGP - County Incentive Grant Program
LRTP - Subject to Long Range Plan Amendment

PE Preliminary Engineering
CST Construction
CEI Construction Engineering Inspection
COMB Combined Funding in Prior Years

Totals reflect expenditures based on latest budgetary information of anticipated revenues, and may differ from actual amounts received.

MIAMI-DADE METROPOLITAN PLANNING ORGANIZATION
TRANSPORTATION IMPROVEMENT PROGRAM
ROAD IMPACT FEES (RIF)

Road Impact Fee District: **3**

Municipalities: ***Aventura / Bal Harbour / Bay Harbor Islands / Golden Beach / Hialeah / Indian Creek / Miami Lakes / Opa-Locka / Miami Gardens / North Miami / North Miami Beach / Sunny Isles Beach / Surfside / Uninc.Miami-Dade County***

MPO Project Num.	Facility/Project Name	Bicycle	Type of Work	Project Cost ($000s)	Prior Years' Funding ($000s)
	From/Location / To/Location	Length (miles)			
Agency Project Num.	Detailed Project Description				
	Status	Remarks	LRTP Ref		

PW000047	Traffic Control Devices		Signalization			Activity /Phase	Funding (in $000s)					
							Proposed		Tentative Three Year Program			
47	Traffic control devices at various locations PUBLIC WORKS						2014 - 2015	2015 - 2016	2016 - 2017	2017 - 2018	2018 - 2019
				p. 4-32, C-28*								
						PE	17	48	59	116	121
						CEI	17	48	59	116	121
						CST	134	386	473	926	968

PW000505	Right-of-Way		Right-of-Way acquisition for construction projects			Activity /Phase	Funding (in $000s)					
							Proposed		Tentative Three Year Program			
505	Right-of-Way acquisition for construction projects. Documenting, securing and preserving public rights-of-way. PUBLIC WORKS						2014 - 2015	2015 - 2016	2016 - 2017	2017 - 2018	2018 - 2019
				p. 4-32, C-28*								
						R/W	20	20	20	20	20

**Appendix C from the 2035 LRTP can be found at http://www.miamidade2035transportationplan.com/docs/Miami-Dade2035-FinancialResourcesReportAppB.pdf*

BOND - Capital Asset Acquisition Special Obligation Bonds
B.R. - Repayment of Capital Asset Acquisition Special Obligation Bonds
CIGP - County Incentive Grant Program
LRTP - Subject to Long Range Plan Amendment

PE Preliminary Engineering
CST Construction
CEI Construction Engineering Inspection
COMB Combined Funding in Prior Years

Totals reflect expenditures based on latest budgetary information of anticipated revenues, and may differ from actual amounts received.

MIAMI-DADE METROPOLITAN PLANNING ORGANIZATION

TRANSPORTATION IMPROVEMENT PROGRAM

ROAD IMPACT FEES (RIF)

Road Impact Fee District: **3**

Municipalities: ***Aventura / Bal Harbour / Bay Harbor Islands / Golden Beach / Hialeah / Indian Creek / Miami Lakes / Opa-Locka / Miami Gardens / North Miami / North Miami Beach / Sunny Isles Beach / Surfside / Uninc.Miami-Dade County***

MPO Project Num.	Facility/Project Name		Bicycle	Type of Work	Project Cost ($000s)	Prior Years' Funding ($000s)
	From/Location	To/Location	Length (miles)			
Agency Project Num.	Detailed Project Description					
	Status		Remarks	LRTP Ref		

Yearly Total	8,326	3,731	4,653	4,834	5,000
5 Year TIP Total					***26,544***

**Appendix C from the 2035 LRTP can be found at http://www.miamidade2035transportationplan.com/docs/Miami-Dade2035-FinancialResourcesReportAppB.pdf*

BOND - Capital Asset Acquisition Special Obligation Bonds
B.R. - Repayment of Capital Asset Acquisition Special Obligation Bonds
CIGP - County Incentive Grant Program
LRTP - Subject to Long Range Plan Amendment

PE Preliminary Engineering
CST Construction
CEI Construction Engineering Inspection
COMB Combined Funding in Prior Years

Totals reflect expenditures based on latest budgetary information of anticipated revenues, and may differ from actual amounts received.

MIAMI-DADE METROPOLITAN PLANNING ORGANIZATION
TRANSPORTATION IMPROVEMENT PROGRAM
ROAD IMPACT FEES (RIF)

Road Impact Fee District: **4** ***Municipalities:*** ***Unincorporated Miami-Dade County***

MPO Project Num. / Agency Project Num.	Facility/Project Name / From/Location	To/Location	Bicycle / Length (miles)	Type of Work / Detailed Project Description	Project Cost ($000s)	Prior Years' Funding ($000s)
PW000608	SW 142 Avenue			Re-aligning roadway, intersection improvements, milling and resurfacing, construct missing sidewalk and install remedial drainage as necessary	2,742	1,349
	SW 26 Street	SW 8 Street	1			
608	Re-aligning roadway, intersection improvements, milling and resurfacing, construct missing sidewalk and install remedial drainage as necessary. Prior Years' Funding as follows: $169,000 for PE, $1,180,000 for CST. PUBLIC WORKS					
	Under design			p. 4-42		

Activity /Phase	Funding (in $000s) Proposed 2014 - 2015	2015 - 2016	Tentative Three Year Program 2016 - 2017	2017 - 2018	2018 - 2019
CST	150	200	200	200	200

MPO Project Num. / Agency Project Num.	Facility/Project Name / From/Location	To/Location	Bicycle / Length (miles)	Type of Work / Detailed Project Description	Project Cost ($000s)	Prior Years' Funding ($000s)
PW000077	Engineering Administration			Administration		
77	Engineering administration PUBLIC WORKS					
				p. 4-32, C-28*		

Activity /Phase	Funding (in $000s) Proposed 2014 - 2015	2015 - 2016	Tentative Three Year Program 2016 - 2017	2017 - 2018	2018 - 2019
	24	28	30	31	33

**Appendix C from the 2035 LRTP can be found at http://www.miamidade2035transportationplan.com/docs/Miami-Dade2035-FinancialResourcesReportAppB.pdf*

BOND - Capital Asset Acquisition Special Obligation Bonds
B.R. - Repayment of Capital Asset Acquisition Special Obligation Bonds
CIGP - County Incentive Grant Program
LRTP - Subject to Long Range Plan Amendment

PE Preliminary Engineering
CST Construction
CEI Construction Engineering Inspection
COMB Combined Funding in Prior Years

Totals reflect expenditures based on latest budgetary information of anticipated revenues, and may differ from actual amounts received.

MIAMI-DADE METROPOLITAN PLANNING ORGANIZATION
TRANSPORTATION IMPROVEMENT PROGRAM
ROAD IMPACT FEES (RIF)

Road Impact Fee District: **4** ***Municipalities:*** ***Unincorporated Miami-Dade County***

MPO Project Num.	Facility/Project Name		Bicycle	Type of Work	Project Cost ($000s)	Prior Years' Funding ($000s)
	From/Location	To/Location	Length (miles)			
Agency Project Num.	Detailed Project Description					
	Status		Remarks	LRTP Ref		
PW000078	Resurfacing			Paving, widening, drainage, striping		
78	Paving, widening, drainage, striping of various locations. Additional funding to supplement corridors within the Federal Stimulus Plan. PUBLIC WORKS					
				p. 4-32, C-28*		

Activity /Phase	Funding (in $000s)				
	Proposed		Tentative Three Year Program		
	2014 - 2015	2015 - 2016	2016 - 2017	2017 - 2018	2018 - 2019
PE	10	10	12	13	13
CEI	10	10	12	13	13
CST	77	81	95	100	106

**Appendix C from the 2035 LRTP can be found at http://www.miamidade2035transportationplan.com/docs/Miami-Dade2035-FinancialResourcesReportAppB.pdf*

BOND - Capital Asset Acquisition Special Obligation Bonds
B.R. - Repayment of Capital Asset Acquisition Special Obligation Bonds
CIGP - County Incentive Grant Program
LRTP - Subject to Long Range Plan Amendment

PE Preliminary Engineering
CST Construction
CEI Construction Engineering Inspection
COMB Combined Funding in Prior Years

Totals reflect expenditures based on latest budgetary information of anticipated revenues, and may differ from actual amounts received.

MIAMI-DADE METROPOLITAN PLANNING ORGANIZATION
TRANSPORTATION IMPROVEMENT PROGRAM
ROAD IMPACT FEES (RIF)

Road Impact Fee District: **4** ***Municipalities:*** ***Unincorporated Miami-Dade County***

MPO Project Num.	Facility/Project Name		Bicycle	Type of Work	Project Cost ($000s)	Prior Years' Funding ($000s)
	From/Location	To/Location	Length (miles)			
Agency Project Num.	Detailed Project Description					
	Status		Remarks	LRTP Ref		
PW000079	T.O.P.I.C.S.			Intersection improvements: T.O.P.I.C.S.		
79	Intersection improvements at various locations PUBLIC WORKS					
				p. 4-32, C-28*		

Activity /Phase	Funding (in $000s)				
	Proposed		Tentative Three Year Program		
	2014 - 2015	2015 - 2016	2016 - 2017	2017 - 2018	2018 - 2019
PE	10	10	12	13	13
CEI	10	10	12	13	13
CST	77	81	94	100	106

**Appendix C from the 2035 LRTP can be found at http://www.miamidade2035transportationplan.com/docs/Miami-Dade2035-FinancialResourcesReportAppB.pdf*

BOND - Capital Asset Acquisition Special Obligation Bonds
B.R. - Repayment of Capital Asset Acquisition Special Obligation Bonds
CIGP - County Incentive Grant Program
LRTP - Subject to Long Range Plan Amendment

PE Preliminary Engineering
CST Construction
CEI Construction Engineering Inspection
COMB Combined Funding in Prior Years

Totals reflect expenditures based on latest budgetary information of anticipated revenues, and may differ from actual amounts received.

MIAMI-DADE METROPOLITAN PLANNING ORGANIZATION
TRANSPORTATION IMPROVEMENT PROGRAM
ROAD IMPACT FEES (RIF)

Road Impact Fee District: **4** ***Municipalities:*** ***Unincorporated Miami-Dade County***

MPO Project Num. / Agency Project Num.	Facility/Project Name / From/Location / To/Location	Bicycle / Length (miles)	Type of Work / Detailed Project Description	Project Cost ($000s)	Prior Years' Funding ($000s)
PW000053 / 53	Traffic Control Devices Traffic control devices at various locations PUBLIC WORKS		Signalization Status: p. 4-32, C-28*		

Activity /Phase	Funding (in $000s) Proposed 2014 - 2015	2015 - 2016	Tentative Three Year Program 2016 - 2017	2017 - 2018	2018 - 2019
PE	10	10	12	13	13
CEI	10	10	12	13	13
CST	76	80	94	100	106

MPO Project Num. / Agency Project Num.	Facility/Project Name / From/Location / To/Location	Bicycle / Length (miles)	Type of Work / Detailed Project Description	Project Cost ($000s)	Prior Years' Funding ($000s)
PW000507 / 507	Right-of-Way Right-of-Way acquisition for construction projects. Documenting, securing and preserving public rights-of-way. PUBLIC WORKS		Right-of-Way acquisition for construction projects Status: p. 4-32, C-28*		23

Activity /Phase	Funding (in $000s) Proposed 2014 - 2015	2015 - 2016	Tentative Three Year Program 2016 - 2017	2017 - 2018	2018 - 2019
R/W	20	20	20	20	20

**Appendix C from the 2035 LRTP can be found at http://www.miamidade2035transportationplan.com/docs/Miami-Dade2035-FinancialResourcesReportAppB.pdf*

BOND - Capital Asset Acquisition Special Obligation Bonds
B.R. - Repayment of Capital Asset Acquisition Special Obligation Bonds
CIGP - County Incentive Grant Program
LRTP - Subject to Long Range Plan Amendment

PE Preliminary Engineering
CST Construction
CEI Construction Engineering Inspection
COMB Combined Funding in Prior Years

Totals reflect expenditures based on latest budgetary information of anticipated revenues, and may differ from actual amounts received.

MIAMI-DADE METROPOLITAN PLANNING ORGANIZATION
TRANSPORTATION IMPROVEMENT PROGRAM
ROAD IMPACT FEES (RIF)

Road Impact Fee District: **4** ***Municipalities:*** ***Unincorporated Miami-Dade County***

MPO Project Num.	Facility/Project Name		Bicycle	Type of Work	Project Cost ($000s)	Prior Years' Funding ($000s)
	From/Location	To/Location	Length (miles)			
Agency Project Num.	Detailed Project Description					
	Status		Remarks	LRTP Ref		

Yearly Total	484	550	605	629	649
5 Year TIP Total					***2,917***

**Appendix C from the 2035 LRTP can be found at http://www.miamidade2035transportationplan.com/docs/Miami-Dade2035-FinancialResourcesReportAppB.pdf*

BOND - Capital Asset Acquisition Special Obligation Bonds
B.R. - Repayment of Capital Asset Acquisition Special Obligation Bonds
CIGP - County Incentive Grant Program
LRTP - Subject to Long Range Plan Amendment

PE Preliminary Engineering
CST Construction
CEI Construction Engineering Inspection
COMB Combined Funding in Prior Years

Totals reflect expenditures based on latest budgetary information of anticipated revenues, and may differ from actual amounts received.

MIAMI-DADE METROPOLITAN PLANNING ORGANIZATION
TRANSPORTATION IMPROVEMENT PROGRAM
ROAD IMPACT FEES (RIF)

Road Impact Fee District: **5** ***Municipalities:*** ***Palmetto Bay / Pinecrest / Unincorporated Miami-Dade County***

MPO Project Num. / Agency Project Num.	Facility/Project Name / From/Location / To/Location	Bicycle / Length (miles)	Type of Work / Detailed Project Description / Status / Remarks	LRTP Ref	Project Cost ($000s)	Prior Years' Funding ($000s)
PW0000131	SW 152 Street	Other	Widening: 2 to 4 lanes		6,796	4,445
131	SW 157 Avenue / SW 147 Avenue	1	Widen from 2 to 4 lanes. Prior Years' Funding as follows: $445,000 for PE, $4,000,000 for CST. PUBLIC WORKS			
			Under design	p. 4-34, C-32*		

Activity /Phase	Funding (in $000s) Proposed 2014 - 2015	2015 - 2016	Tentative Three Year Program 2016 - 2017	2017 - 2018	2018 - 2019
CST	2,351	0	0	0	0

MPO Project Num. / Agency Project Num.	Facility/Project Name / From/Location / To/Location	Bicycle / Length (miles)	Type of Work / Detailed Project Description / Status / Remarks	LRTP Ref	Project Cost ($000s)	Prior Years' Funding ($000s)
PW000769	SW 77 Avenue		Resurfacing		348	348
769	SW 152 Street / SW 136 Street	1	Resurfacing. Prior Years' Funding as follows: $348,000 for CST.			

Activity /Phase	Funding (in $000s) Proposed 2014 - 2015	2015 - 2016	Tentative Three Year Program 2016 - 2017	2017 - 2018	2018 - 2019
	0	0	0	0	0

**Appendix C from the 2035 LRTP can be found at http://www.miamidade2035transportationplan.com/docs/Miami-Dade2035-FinancialResourcesReportAppB.pdf*

BOND - Capital Asset Acquisition Special Obligation Bonds
B.R. - Repayment of Capital Asset Acquisition Special Obligation Bonds
CIGP - County Incentive Grant Program
LRTP - Subject to Long Range Plan Amendment

PE Preliminary Engineering
CST Construction
CEI Construction Engineering Inspection
COMB Combined Funding in Prior Years

Totals reflect expenditures based on latest budgetary information of anticipated revenues, and may differ from actual amounts received.

MIAMI-DADE METROPOLITAN PLANNING ORGANIZATION
TRANSPORTATION IMPROVEMENT PROGRAM
ROAD IMPACT FEES (RIF)

Road Impact Fee District: **5** ***Municipalities: Palmetto Bay / Pinecrest / Unincorporated Miami-Dade County***

MPO Project Num. / Agency Project Num.	Facility/Project Name / From/Location	To/Location	Bicycle Length (miles)	Type of Work / Detailed Project Description	Project Cost ($000s)	Prior Years' Funding ($000s)	Activity /Phase	Funding (in $000s) Proposed 2014 - 2015	2015 - 2016	Tentative Three Year Program 2016 - 2017	2017 - 2018	2018 - 2019
PW000770	SW 112 Avenue			Resurfacing	103	103						
	SW 136 Street	SW 128 Street	0.5									
770	Resurfacing. Prior Years' Funding as follows: $103,000 for CST.											
								0	0	0	0	0
PW000784	SW 137 Avenue			Resurfacing	966	322						
	SW 152 Street	SW 128 Street	1.5									
784	Resurfacing. Prior Years' Funding as follows: $322,000 for CST.											
			Additional funding by others.									
								0	0	0	0	0

**Appendix C from the 2035 LRTP can be found at http://www.miamidade2035transportationplan.com/docs/Miami-Dade2035-FinancialResourcesReportAppB.pdf*

BOND - Capital Asset Acquisition Special Obligation Bonds
B.R. - Repayment of Capital Asset Acquisition Special Obligation Bonds
CIGP - County Incentive Grant Program
LRTP - Subject to Long Range Plan Amendment

PE Preliminary Engineering
CST Construction
CEI Construction Engineering Inspection
COMB Combined Funding in Prior Years

Totals reflect expenditures based on latest budgetary information of anticipated revenues, and may differ from actual amounts received.

MIAMI-DADE METROPOLITAN PLANNING ORGANIZATION
TRANSPORTATION IMPROVEMENT PROGRAM
ROAD IMPACT FEES (RIF)

Road Impact Fee District: **5** ***Municipalities:*** ***Palmetto Bay / Pinecrest / Unincorporated Miami-Dade County***

MPO Project Num. / Agency Project Num.	Facility/Project Name / From/Location / To/Location	Bicycle Length (miles)	Type of Work / Detailed Project Description / Status / Remarks	LRTP Ref	Project Cost ($000s)	Prior Years' Funding ($000s)	Activity /Phase	Funding (in $000s) Proposed 2014 - 2015	2015 - 2016	Tentative Three Year Program 2016 - 2017	2017 - 2018	2018 - 2019
PW000771	SW 152 Street		Resurfacing		460	460						
	NB lanes of US-1 SW 67 Avenue	2.5										
771	Resurfacing. Prior Years' Funding as follows: $460,000 for CST.											
								0	0	0	0	0
PW000772	SW 88 Street and SW 68 Court		Traffic signal		300	300						
772	Traffic signal. Prior Years' Funding as follows: $30,000 for PE, $270,000 for CST.											
								0	0	0	0	0

**Appendix C from the 2035 LRTP can be found at http://www.miamidade2035transportationplan.com/docs/Miami-Dade2035-FinancialResourcesReportAppB.pdf*

BOND - Capital Asset Acquisition Special Obligation Bonds
B.R. - Repayment of Capital Asset Acquisition Special Obligation Bonds
CIGP - County Incentive Grant Program
LRTP - Subject to Long Range Plan Amendment

PE Preliminary Engineering
CST Construction
CEI Construction Engineering Inspection
COMB Combined Funding in Prior Years

Totals reflect expenditures based on latest budgetary information of anticipated revenues, and may differ from actual amounts received.

MIAMI-DADE METROPOLITAN PLANNING ORGANIZATION
TRANSPORTATION IMPROVEMENT PROGRAM
ROAD IMPACT FEES (RIF)

Road Impact Fee District: **5** ***Municipalities: Palmetto Bay / Pinecrest / Unincorporated Miami-Dade County***

MPO Project Num. / Agency Project Num.	Facility/Project Name / From/Location / To/Location	Bicycle / Length (miles)	Type of Work / Detailed Project Description / Status / Remarks	LRTP Ref	Project Cost ($000s)	Prior Years' Funding ($000s)	Activity /Phase	Funding (in $000s) Proposed 2014 - 2015	2015 - 2016	Tentative Three Year Program 2016 - 2017	2017 - 2018	2018 - 2019
PW000734 / 734	SW 122 Avenue and SW 104 Street		Intersection improvement. Prior Years' Funding as follows: $30,000 for PE, $270,000 for CST. PUBLIC WORKS		300	300						
			Under construction	p. 4-32, C-28*				0	0	0	0	0
PW000735 / 735	SW 127 Avenue and SW 72 Street		Intersection improvement. Prior Years' Funding as follows: $15,000 for PE, $135,000 for CST. PUBLIC WORKS		150	150						
			Design complete	p. 4-32, C-28*				0	0	0	0	0

**Appendix C from the 2035 LRTP can be found at http://www.miamidade2035transportationplan.com/docs/Miami-Dade2035-FinancialResourcesReportAppB.pdf*

BOND - Capital Asset Acquisition Special Obligation Bonds
B.R. - Repayment of Capital Asset Acquisition Special Obligation Bonds
CIGP - County Incentive Grant Program
LRTP - Subject to Long Range Plan Amendment

PE Preliminary Engineering
CST Construction
CEI Construction Engineering Inspection
COMB Combined Funding in Prior Years

Totals reflect expenditures based on latest budgetary information of anticipated revenues, and may differ from actual amounts received.

MIAMI-DADE METROPOLITAN PLANNING ORGANIZATION
TRANSPORTATION IMPROVEMENT PROGRAM
ROAD IMPACT FEES (RIF)

Road Impact Fee District: **5** ***Municipalities: Palmetto Bay / Pinecrest / Unincorporated Miami-Dade County***

MPO Project Num. / Agency Project Num.	Facility/Project Name / From/Location / To/Location	Bicycle / Length (miles)	Type of Work / Detailed Project Description / Status / Remarks	LRTP Ref	Project Cost ($000s)	Prior Years' Funding ($000s)	Activity /Phase	Funding (in $000s) Proposed 2014 - 2015	2015 - 2016	Tentative Three Year Program 2016 - 2017	2017 - 2018	2018 - 2019
PW000737	SW 137 Avenue and SW 72 Street		Intersection improvement		397							
737	Intersection improvement. PUBLIC WORKS											
	Construction completed			p. 4-32, C-28*								
								0	0	0	0	0
PW000736	SW 147 Avenue and SW 72 Street		Intersection improvement		300	300						
736	Intersection improvement. Prior Years' Funding as follows: $30,000 for PE, $270,000 for CST. PUBLIC WORKS											
	Design complete			p. 4-32, C-28*								
								0	0	0	0	0

**Appendix C from the 2035 LRTP can be found at http://www.miamidade2035transportationplan.com/docs/Miami-Dade2035-FinancialResourcesReportAppB.pdf*

BOND - Capital Asset Acquisition Special Obligation Bonds
B.R. - Repayment of Capital Asset Acquisition Special Obligation Bonds
CIGP - County Incentive Grant Program
LRTP - Subject to Long Range Plan Amendment

PE Preliminary Engineering
CST Construction
CEI Construction Engineering Inspection
COMB Combined Funding in Prior Years

Totals reflect expenditures based on latest budgetary information of anticipated revenues, and may differ from actual amounts received.

MIAMI-DADE METROPOLITAN PLANNING ORGANIZATION
TRANSPORTATION IMPROVEMENT PROGRAM
ROAD IMPACT FEES (RIF)

Road Impact Fee District: **5** ***Municipalities: Palmetto Bay / Pinecrest / Unincorporated Miami-Dade County***

MPO Project Num. / Agency Project Num.	Facility/Project Name / From/Location / To/Location	Bicycle / Length (miles)	Type of Work / Detailed Project Description / Status / Remarks	LRTP Ref	Project Cost ($000s)	Prior Years' Funding ($000s)	Activity /Phase	Funding (in $000s) Proposed 2014 - 2015	2015 - 2016	Tentative Three Year Program 2016 - 2017	2017 - 2018	2018 - 2019
PW000768	SW 136 Street and Old Cutler Road		Traffic roundabout		300	300						
768	Traffic roundabout. Prior Years' Funding as follows: $30,000 for PE, $270,000 for CST.											
								0	0	0	0	0

MPO Project Num. / Agency Project Num.	Facility/Project Name / From/Location / To/Location	Bicycle / Length (miles)	Type of Work / Detailed Project Description / Status / Remarks	LRTP Ref	Project Cost ($000s)	Prior Years' Funding ($000s)	Activity /Phase	Funding (in $000s) Proposed 2014 - 2015	2015 - 2016	Tentative Three Year Program 2016 - 2017	2017 - 2018	2018 - 2019
PW000709	SW 144 Street and SW 92 Avenue		Intersection improvement		158							
709	Intersection improvement. PUBLIC WORKS											
	Construction completed			p. 4-32, C-28*								
								0	0	0	0	0

**Appendix C from the 2035 LRTP can be found at http://www.miamidade2035transportationplan.com/docs/Miami-Dade2035-FinancialResourcesReportAppB.pdf*

BOND - Capital Asset Acquisition Special Obligation Bonds
B.R. - Repayment of Capital Asset Acquisition Special Obligation Bonds
CIGP - County Incentive Grant Program
LRTP - Subject to Long Range Plan Amendment

PE Preliminary Engineering
CST Construction
CEI Construction Engineering Inspection
COMB Combined Funding in Prior Years

Totals reflect expenditures based on latest budgetary information of anticipated revenues, and may differ from actual amounts received.

MIAMI-DADE METROPOLITAN PLANNING ORGANIZATION
TRANSPORTATION IMPROVEMENT PROGRAM
ROAD IMPACT FEES (RIF)

Road Impact Fee District: **5** ***Municipalities:*** ***Palmetto Bay / Pinecrest / Unincorporated Miami-Dade County***

MPO Project Num. / Agency Project Num.	Facility/Project Name / From/Location / To/Location	Bicycle / Length (miles)	Type of Work / Detailed Project Description / Status / Remarks	LRTP Ref	Project Cost ($000s)	Prior Years' Funding ($000s)	Activity /Phase	Funding (in $000s) Proposed 2014 - 2015	2015 - 2016	Tentative Three Year Program 2016 - 2017	2017 - 2018	2018 - 2019
PW000773	SW 157 Avenue and SW 42 Street		Intersection improvement		150	150						
773	Intersection improvement. Prior Years' Funding as follows: $15,000 for PE, $135,000 for CST.											
								0	0	0	0	0
PW000774	SW 157 Avenue and SW 88 Street		Intersection improvement		50	50						
774	Intersection improvement. Prior Years' Funding as follows: $5,000 for PE, $45,000 for CST.											
								0	0	0	0	0

**Appendix C from the 2035 LRTP can be found at http://www.miamidade2035transportationplan.com/docs/Miami-Dade2035-FinancialResourcesReportAppB.pdf*

BOND - Capital Asset Acquisition Special Obligation Bonds
B.R. - Repayment of Capital Asset Acquisition Special Obligation Bonds
CIGP - County Incentive Grant Program
LRTP - Subject to Long Range Plan Amendment

PE Preliminary Engineering
CST Construction
CEI Construction Engineering Inspection
COMB Combined Funding in Prior Years

Totals reflect expenditures based on latest budgetary information of anticipated revenues, and may differ from actual amounts received.

MIAMI-DADE METROPOLITAN PLANNING ORGANIZATION
TRANSPORTATION IMPROVEMENT PROGRAM
ROAD IMPACT FEES (RIF)

Road Impact Fee District: **5** ***Municipalities: Palmetto Bay / Pinecrest / Unincorporated Miami-Dade County***

MPO Project Num. / Agency Project Num.	Facility/Project Name / From/Location / To/Location	Bicycle / Length (miles)	Type of Work / Detailed Project Description / Status / Remarks / LRTP Ref	Project Cost ($000s)	Prior Years' Funding ($000s)
PW000775 / 775	SW 136 Street East of SW 72 Avenue		Bridge repalcement (#874420) / Bridge replacement. Prior Years' Funding as follows: $54,000 for PE.	1,502	54

Activity /Phase	Funding (in $000s) Proposed 2014 - 2015	Proposed 2015 - 2016	Tentative Three Year Program 2016 - 2017	2017 - 2018	2018 - 2019
CST	1,448	0	0	0	0

MPO Project Num. / Agency Project Num.	Facility/Project Name / From/Location / To/Location	Bicycle / Length (miles)	Type of Work / Detailed Project Description / Status / Remarks / LRTP Ref	Project Cost ($000s)	Prior Years' Funding ($000s)
PW000776 / 776	SW 77 Avenue North of SW 152 Street		Bridge replacement (#874422) / Bridge replacement. Prior Years' Funding as follows: $65,000 for PE.	1,830	65

Activity /Phase	Funding (in $000s) Proposed 2014 - 2015	Proposed 2015 - 2016	Tentative Three Year Program 2016 - 2017	2017 - 2018	2018 - 2019
CST	1,765	0	0	0	0

**Appendix C from the 2035 LRTP can be found at http://www.miamidade2035transportationplan.com/docs/Miami-Dade2035-FinancialResourcesReportAppB.pdf*

BOND - Capital Asset Acquisition Special Obligation Bonds
B.R. - Repayment of Capital Asset Acquisition Special Obligation Bonds
CIGP - County Incentive Grant Program
LRTP - Subject to Long Range Plan Amendment

PE Preliminary Engineering
CST Construction
CEI Construction Engineering Inspection
COMB Combined Funding in Prior Years

Totals reflect expenditures based on latest budgetary information of anticipated revenues, and may differ from actual amounts received.

MIAMI-DADE METROPOLITAN PLANNING ORGANIZATION
TRANSPORTATION IMPROVEMENT PROGRAM
ROAD IMPACT FEES (RIF)

Road Impact Fee District: **5** ***Municipalities:*** ***Palmetto Bay / Pinecrest / Unincorporated Miami-Dade County***

MPO Project Num. / Agency Project Num.	Facility/Project Name / From/Location / To/Location	Bicycle / Length (miles)	Type of Work / Detailed Project Description / Status / Remarks	LRTP Ref	Project Cost ($000s)	Prior Years' Funding ($000s)
PW000777 / 777	SW 97 Avenue South of SW 128 Street		Bridge replacement (#874416) / Bridge replacement.		1,502	

Activity /Phase	Funding (in $000s) Proposed 2014 - 2015	Proposed 2015 - 2016	Tentative Three Year Program 2016 - 2017	2017 - 2018	2018 - 2019
PE	54	0	0	0	0
CST	0	1,448	0	0	0

MPO Project Num. / Agency Project Num.	Facility/Project Name / From/Location / To/Location	Bicycle / Length (miles)	Type of Work / Detailed Project Description / Status / Remarks	LRTP Ref	Project Cost ($000s)	Prior Years' Funding ($000s)
PW000778 / 778	SW 168 Street West of SW 77 Avenue		Bridge replacement (#874424) / Bridge replacement.		2,334	

Activity /Phase	Funding (in $000s) Proposed 2014 - 2015	Proposed 2015 - 2016	Tentative Three Year Program 2016 - 2017	2017 - 2018	2018 - 2019
PE	0	84	0	0	0
CST	0	0	2,250	0	0

**Appendix C from the 2035 LRTP can be found at http://www.miamidade2035transportationplan.com/docs/Miami-Dade2035-FinancialResourcesReportAppB.pdf*

BOND - Capital Asset Acquisition Special Obligation Bonds
B.R. - Repayment of Capital Asset Acquisition Special Obligation Bonds
CIGP - County Incentive Grant Program
LRTP - Subject to Long Range Plan Amendment

PE Preliminary Engineering
CST Construction
CEI Construction Engineering Inspection
COMB Combined Funding in Prior Years

Totals reflect expenditures based on latest budgetary information of anticipated revenues, and may differ from actual amounts received.

MIAMI-DADE METROPOLITAN PLANNING ORGANIZATION
TRANSPORTATION IMPROVEMENT PROGRAM
ROAD IMPACT FEES (RIF)

Road Impact Fee District: **5** ***Municipalities: Palmetto Bay / Pinecrest / Unincorporated Miami-Dade County***

MPO Project Num. / Agency Project Num.	Facility/Project Name / From/Location / To/Location	Bicycle / Length (miles)	Type of Work / Detailed Project Description / Status / Remarks	LRTP Ref	Project Cost ($000s)	Prior Years' Funding ($000s)
PW000779 / 779	SW 168 Street West of SW 82 Avenue		Bridge replacement (#874292) / Bridge replacement.		2,097	

Activity /Phase	Funding (in $000s) Proposed 2014 - 2015	Proposed 2015 - 2016	Tentative Three Year Program 2016 - 2017	2017 - 2018	2018 - 2019
PE	0	0	75	0	0
CST	0	0	0	2,022	0

MPO Project Num. / Agency Project Num.	Facility/Project Name / From/Location / To/Location	Bicycle / Length (miles)	Type of Work / Detailed Project Description / Status / Remarks	LRTP Ref	Project Cost ($000s)	Prior Years' Funding ($000s)
PW000054 / 54	Engineering Administration		Administration / Engineering administration / PUBLIC WORKS	p. 4-32, C-28*		

Activity /Phase	Funding (in $000s) Proposed 2014 - 2015	Proposed 2015 - 2016	Tentative Three Year Program 2016 - 2017	2017 - 2018	2018 - 2019
	373	223	245	255	264

**Appendix C from the 2035 LRTP can be found at http://www.miamidade2035transportationplan.com/docs/Miami-Dade2035-FinancialResourcesReportAppB.pdf*

BOND - Capital Asset Acquisition Special Obligation Bonds
B.R. - Repayment of Capital Asset Acquisition Special Obligation Bonds
CIGP - County Incentive Grant Program
LRTP - Subject to Long Range Plan Amendment

PE Preliminary Engineering
CST Construction
CEI Construction Engineering Inspection
COMB Combined Funding in Prior Years

Totals reflect expenditures based on latest budgetary information of anticipated revenues, and may differ from actual amounts received.

MIAMI-DADE METROPOLITAN PLANNING ORGANIZATION
TRANSPORTATION IMPROVEMENT PROGRAM
ROAD IMPACT FEES (RIF)

Road Impact Fee District: **5** ***Municipalities: Palmetto Bay / Pinecrest / Unincorporated Miami-Dade County***

MPO Project Num.	Facility/Project Name		Bicycle	Type of Work	Project Cost ($000s)	Prior Years' Funding ($000s)
	From/Location	To/Location	Length (miles)			
Agency Project Num.	Detailed Project Description					
	Status		Remarks	LRTP Ref		

PW000055	Resurfacing		Paving, widening, drainage, striping			
55	Paving, widening, drainage, striping of various locations. Additional funding to supplement corridors within the Federal Stimulus Plan. PUBLIC WORKS					
				p. 4-32, C-28*		

Activity /Phase	Funding (in $000s)				
	Proposed		Tentative Three Year Program		
	2014 - 2015	2015 - 2016	2016 - 2017	2017 - 2018	2018 - 2019
PE	11	53	41	57	93
CEI	111	153	141	157	293
CST	1,091	1,423	1,322	1,452	2,744

**Appendix C from the 2035 LRTP can be found at http://www.miamidade2035transportationplan.com/docs/Miami-Dade2035-FinancialResourcesReportAppB.pdf*

BOND - Capital Asset Acquisition Special Obligation Bonds
B.R. - Repayment of Capital Asset Acquisition Special Obligation Bonds
CIGP - County Incentive Grant Program
LRTP - Subject to Long Range Plan Amendment

PE Preliminary Engineering
CST Construction
CEI Construction Engineering Inspection
COMB Combined Funding in Prior Years

Totals reflect expenditures based on latest budgetary information of anticipated revenues, and may differ from actual amounts received.

MIAMI-DADE METROPOLITAN PLANNING ORGANIZATION
TRANSPORTATION IMPROVEMENT PROGRAM
ROAD IMPACT FEES (RIF)

Road Impact Fee District: **5** ***Municipalities: Palmetto Bay / Pinecrest / Unincorporated Miami-Dade County***

MPO Project Num. / Agency Project Num.	Facility/Project Name: From/Location – To/Location	Bicycle Length (miles)	Type of Work	Project Cost ($000s)	Prior Years' Funding ($000s)
PW000056	T.O.P.I.C.S.		Intersection improvements: T.O.P.I.C.S.		
56	Intersection improvements at various locations including (but not limited to): SW 137 Ave & Country Walk Drive (Design compl); SW 102 Ave (Fairway Heights Blvd) & SW 152 St (Under design); SW 137 Ave & SW 152 St (Design compl). PUBLIC WORKS				

Activity /Phase	Funding (in $000s) Proposed 2014 - 2015	2015 - 2016	Tentative Three Year Program 2016 - 2017	2017 - 2018	2018 - 2019
PE	11	53	41	57	93
CEI	11	53	41	57	93
CST	91	424	325	454	744

Status	Remarks	LRTP Ref
		p. 4-32, C-28*

**Appendix C from the 2035 LRTP can be found at http://www.miamidade2035transportationplan.com/docs/Miami-Dade2035-FinancialResourcesReportAppB.pdf*

BOND - Capital Asset Acquisition Special Obligation Bonds
B.R. - Repayment of Capital Asset Acquisition Special Obligation Bonds
CIGP - County Incentive Grant Program
LRTP - Subject to Long Range Plan Amendment

PE Preliminary Engineering
CST Construction
CEI Construction Engineering Inspection
COMB Combined Funding in Prior Years

Totals reflect expenditures based on latest budgetary information of anticipated revenues, and may differ from actual amounts received.

MIAMI-DADE METROPOLITAN PLANNING ORGANIZATION
TRANSPORTATION IMPROVEMENT PROGRAM
ROAD IMPACT FEES (RIF)

Road Impact Fee District: **5** ***Municipalities: Palmetto Bay / Pinecrest / Unincorporated Miami-Dade County***

MPO Project Num. / Agency Project Num.	Facility/Project Name / From/Location / To/Location	Bicycle / Length (miles)	Type of Work / Detailed Project Description / Status / Remarks	LRTP Ref	Project Cost ($000s)	Prior Years' Funding ($000s)
PW000057 / 57	Traffic Control Devices		Signalization	p. 4-32, C-28*		
	Traffic control devices at various locations including (but not limited to): SW 79 Ave & SW 104 St (Design compl). PUBLIC WORKS					

Activity /Phase	Funding (in $000s) Proposed 2014 - 2015	2015 - 2016	Tentative Three Year Program 2016 - 2017	2017 - 2018	2018 - 2019
PE	11	53	41	57	93
CEI	11	53	41	57	93
CST	91	424	325	454	744

MPO Project Num. / Agency Project Num.	Facility/Project Name / From/Location / To/Location	Bicycle / Length (miles)	Type of Work / Detailed Project Description / Status / Remarks	LRTP Ref	Project Cost ($000s)	Prior Years' Funding ($000s)
PW000512 / 512	Right-of-Way		Right-of-Way acquisition for construction projects	p. 4-32, C-28*		
	Right-of-Way acquisition for construction projects. Documenting, securing and preserving public rights-of-way. PUBLIC WORKS					

Activity /Phase	Funding (in $000s) Proposed 2014 - 2015	2015 - 2016	Tentative Three Year Program 2016 - 2017	2017 - 2018	2018 - 2019
R/W	20	20	20	20	20

**Appendix C from the 2035 LRTP can be found at http://www.miamidade2035transportationplan.com/docs/Miami-Dade2035-FinancialResourcesReportAppB.pdf*

BOND - Capital Asset Acquisition Special Obligation Bonds
B.R. - Repayment of Capital Asset Acquisition Special Obligation Bonds
CIGP - County Incentive Grant Program
LRTP - Subject to Long Range Plan Amendment

PE Preliminary Engineering
CST Construction
CEI Construction Engineering Inspection
COMB Combined Funding in Prior Years

Totals reflect expenditures based on latest budgetary information of anticipated revenues, and may differ from actual amounts received.

MIAMI-DADE METROPOLITAN PLANNING ORGANIZATION
TRANSPORTATION IMPROVEMENT PROGRAM
ROAD IMPACT FEES (RIF)

Road Impact Fee District: **5** ***Municipalities:*** ***Palmetto Bay / Pinecrest / Unincorporated Miami-Dade County***

MPO Project Num.	Facility/Project Name		Bicycle	Type of Work	Project Cost ($000s)	Prior Years' Funding ($000s)
	From/Location	To/Location	Length (miles)			
Agency Project Num.	Detailed Project Description					
	Status		Remarks	LRTP Ref		

Yearly Total	7,450	4,464	4,908	5,099	5,274
5 Year TIP Total					***27,195***

**Appendix C from the 2035 LRTP can be found at http://www.miamidade2035transportationplan.com/docs/Miami-Dade2035-FinancialResourcesReportAppB.pdf*

BOND - Capital Asset Acquisition Special Obligation Bonds
B.R. - Repayment of Capital Asset Acquisition Special Obligation Bonds
CIGP - County Incentive Grant Program
LRTP - Subject to Long Range Plan Amendment

PE Preliminary Engineering
CST Construction
CEI Construction Engineering Inspection
COMB Combined Funding in Prior Years

Totals reflect expenditures based on latest budgetary information of anticipated revenues, and may differ from actual amounts received.

MIAMI-DADE METROPOLITAN PLANNING ORGANIZATION
TRANSPORTATION IMPROVEMENT PROGRAM
ROAD IMPACT FEES (RIF)

Road Impact Fee District: **6** ***Municipalities: Homestead / Florida City / Cutler Bay / Unincorporated Miami-Dade County***

MPO Project Num. / Agency Project Num.	Facility/Project Name / From/Location / To/Location	Bicycle / Length (miles)	Type of Work / Detailed Project Description / Status / Remarks	LRTP Ref	Project Cost ($000s)	Prior Years' Funding ($000s)	Activity /Phase	Funding (in $000s) Proposed 2014 - 2015	2015 - 2016	Tentative Three Year Program 2016 - 2017	2017 - 2018	2018 - 2019
PW671572B	SW 184 Street		Widening: 2 to 4 lanes									
	SW 147 Avenue / SW 137 Avenue	1										
671572	Widen from 2 to 4 lanes. PUBLIC WORKS				4,750							
	Construction completed		Additional funding by WASD	p. 4-30								
								0	0	0	0	0

MPO Project Num. / Agency Project Num.	Facility/Project Name / From/Location / To/Location	Bicycle / Length (miles)	Type of Work / Detailed Project Description / Status / Remarks	LRTP Ref	Project Cost ($000s)	Prior Years' Funding ($000s)	Activity /Phase	Funding (in $000s) Proposed 2014 - 2015	2015 - 2016	Tentative Three Year Program 2016 - 2017	2017 - 2018	2018 - 2019
PW000722	SW 216 Street	Bike Lane	Drainage improvements design									
	SW 127 Avenue / HEFT	2										
722	Drainage improvements design. Prior Years' Funding as follows: $80,000 for PE. PUBLIC WORKS				80	80						
			Additional funding in PTP District 9	p. 4-30								
								0	0	0	0	0

**Appendix C from the 2035 LRTP can be found at http://www.miamidade2035transportationplan.com/docs/Miami-Dade2035-FinancialResourcesReportAppB.pdf*

BOND - Capital Asset Acquisition Special Obligation Bonds
B.R. - Repayment of Capital Asset Acquisition Special Obligation Bonds
CIGP - County Incentive Grant Program
LRTP - Subject to Long Range Plan Amendment

PE Preliminary Engineering
CST Construction
CEI Construction Engineering Inspection
COMB Combined Funding in Prior Years

Totals reflect expenditures based on latest budgetary information of anticipated revenues, and may differ from actual amounts received.

MIAMI-DADE METROPOLITAN PLANNING ORGANIZATION
TRANSPORTATION IMPROVEMENT PROGRAM
ROAD IMPACT FEES (RIF)

Road Impact Fee District: **6** ***Municipalities: Homestead / Florida City / Cutler Bay / Unincorporated Miami-Dade County***

MPO Project Num. / Agency Project Num.	Facility/Project Name / From/Location / To/Location	Bicycle / Length (miles)	Type of Work / Detailed Project Description / Status / Remarks	LRTP Ref	Project Cost ($000s)	Prior Years' Funding ($000s)	Activity /Phase	Funding (in $000s) Proposed 2014 - 2015	2015 - 2016	Tentative Three Year Program 2016 - 2017	2017 - 2018	2018 - 2019
PW0000215	SW 264 Street	Bike Lane	New 2 lane road with center turn lane		1,881	1,881						
	SW 147 Avenue US1	0.2										
215	New 2 lane road with center turn lane. Prior Years' Funding as follows: $67,465 for PE, $1,813,198 for CST. PUBLIC WORKS											
	Under design			p. 4-33, C-30*								
								0	0	0	0	0

MPO Project Num. / Agency Project Num.	Facility/Project Name / From/Location / To/Location	Bicycle / Length (miles)	Type of Work / Detailed Project Description / Status / Remarks	LRTP Ref	Project Cost ($000s)	Prior Years' Funding ($000s)	Activity /Phase	Funding (in $000s) Proposed 2014 - 2015	2015 - 2016	Tentative Three Year Program 2016 - 2017	2017 - 2018	2018 - 2019
PW0000149	SW 268 Street	Bike Lane	Continuous left turn lane along SW 268 Street.		13,748	862						
	US-1 SW 112 Avenue	3.5										
149	Continuous left turn lane along SW 268 Street. Prior Years' Funding as follows: $861,157 for PE. PUBLIC WORKS											
	Under design			p. 4-33, C-30*								
							CST	2,000	3,500	3,500	3,886	0

**Appendix C from the 2035 LRTP can be found at http://www.miamidade2035transportationplan.com/docs/Miami-Dade2035-FinancialResourcesReportAppB.pdf*

BOND - Capital Asset Acquisition Special Obligation Bonds
B.R. - Repayment of Capital Asset Acquisition Special Obligation Bonds
CIGP - County Incentive Grant Program
LRTP - Subject to Long Range Plan Amendment

PE Preliminary Engineering
CST Construction
CEI Construction Engineering Inspection
COMB Combined Funding in Prior Years

Totals reflect expenditures based on latest budgetary information of anticipated revenues, and may differ from actual amounts received.

MIAMI-DADE METROPOLITAN PLANNING ORGANIZATION
TRANSPORTATION IMPROVEMENT PROGRAM
ROAD IMPACT FEES (RIF)

Road Impact Fee District: **6** ***Municipalities: Homestead / Florida City / Cutler Bay / Unincorporated Miami-Dade County***

MPO Project Num. / Agency Project Num.	Facility/Project Name / From/Location / To/Location	Bicycle / Length (miles)	Type of Work / Detailed Project Description / Status / Remarks	LRTP Ref	Project Cost ($000s)	Prior Years' Funding ($000s)
PW000723 / 723	SW 328 Street / SW 187 Avenue / US1	Bike Lane / 1.15	Roadway improvements. Prior Years' Funding as follows: $412,133 for PE. PUBLIC WORKS / Under design	p. 4-41	6,176	413

Activity /Phase	Funding (in $000s) Proposed 2014 - 2015	2015 - 2016	Tentative Three Year Program 2016 - 2017	2017 - 2018	2018 - 2019
CST	0	0	0	500	4,000

Agency Project Num.	Facility/Project Name / From/Location / To/Location	Bicycle / Length (miles)	Type of Work / Detailed Project Description / Status / Remarks	LRTP Ref	Project Cost ($000s)	Prior Years' Funding ($000s)
PW671605 / 671605	SW 328 Street / US1 / SW 162 Avenue	Wide Curb Lane / 1.4	Widening: to 4 lanes. Widen to 4 lanes. Prior Years' Funding as follows: $540,000 for PE, $8,500,000 for CST. PUBLIC WORKS / Design completed	p. 4-30	11,186	9,040

Activity /Phase	Funding (in $000s) Proposed 2014 - 2015	2015 - 2016	Tentative Three Year Program 2016 - 2017	2017 - 2018	2018 - 2019
CST	2,146	0	0	0	0

**Appendix C from the 2035 LRTP can be found at http://www.miamidade2035transportationplan.com/docs/Miami-Dade2035-FinancialResourcesReportAppB.pdf*

BOND - Capital Asset Acquisition Special Obligation Bonds
B.R. - Repayment of Capital Asset Acquisition Special Obligation Bonds
CIGP - County Incentive Grant Program
LRTP - Subject to Long Range Plan Amendment

PE Preliminary Engineering
CST Construction
CEI Construction Engineering Inspection
COMB Combined Funding in Prior Years

Totals reflect expenditures based on latest budgetary information of anticipated revenues, and may differ from actual amounts received.

MIAMI-DADE METROPOLITAN PLANNING ORGANIZATION
TRANSPORTATION IMPROVEMENT PROGRAM
ROAD IMPACT FEES (RIF)

Road Impact Fee District: **6** ***Municipalities: Homestead / Florida City / Cutler Bay / Unincorporated Miami-Dade County***

MPO Project Num. / Agency Project Num.	Facility/Project Name / From/Location / To/Location	Bicycle / Length (miles)	Type of Work / Detailed Project Description / Status / Remarks	LRTP Ref	Project Cost ($000s)	Prior Years' Funding ($000s)	Activity /Phase	Funding (in $000s) Proposed 2014 - 2015	2015 - 2016	Tentative Three Year Program 2016 - 2017	2017 - 2018	2018 - 2019
PW000738	SW 112 Avenue and SW 236 Street		Traffic signal		200	200						
738	Traffic signal. Prior Years' Funding as follows: $200,000 for CST. PUBLIC WORKS											
	Design completed			p. 4-32, C-28*								
								0	0	0	0	0
PW000785	SW 152 Avenue and Pacific Boulevard		Traffic signal		220	220						
785	Traffic signal. Prior Years' Funding: $220,000 for CST.											
								0	0	0	0	0

**Appendix C from the 2035 LRTP can be found at http://www.miamidade2035transportationplan.com/docs/Miami-Dade2035-FinancialResourcesReportAppB.pdf*

BOND - Capital Asset Acquisition Special Obligation Bonds
B.R. - Repayment of Capital Asset Acquisition Special Obligation Bonds
CIGP - County Incentive Grant Program
LRTP - Subject to Long Range Plan Amendment

PE Preliminary Engineering
CST Construction
CEI Construction Engineering Inspection
COMB Combined Funding in Prior Years

Totals reflect expenditures based on latest budgetary information of anticipated revenues, and may differ from actual amounts received.

MIAMI-DADE METROPOLITAN PLANNING ORGANIZATION
TRANSPORTATION IMPROVEMENT PROGRAM
ROAD IMPACT FEES (RIF)

Road Impact Fee District: **6** ***Municipalities: Homestead / Florida City / Cutler Bay / Unincorporated Miami-Dade County***

MPO Project Num. / Agency Project Num.	Facility/Project Name / From/Location / To/Location	Bicycle / Length (miles)	Type of Work / Detailed Project Description / Status / Remarks	LRTP Ref	Project Cost ($000s)	Prior Years' Funding ($000s)	Activity /Phase	Funding (in $000s) Proposed 2014 - 2015	2015 - 2016	Tentative Three Year Program 2016 - 2017	2017 - 2018	2018 - 2019
PW000780	SW 328 Street and SW 137 Avenue		Traffic signal		200	200						
780	Traffic signal. Prior Year's Funding as follows: $200,000 for CST.											
								0	0	0	0	0

MPO Project Num. / Agency Project Num.	Facility/Project Name / From/Location / To/Location	Bicycle / Length (miles)	Type of Work / Detailed Project Description / Status / Remarks	LRTP Ref	Project Cost ($000s)	Prior Years' Funding ($000s)	Activity /Phase	Funding (in $000s) Proposed 2014 - 2015	2015 - 2016	Tentative Three Year Program 2016 - 2017	2017 - 2018	2018 - 2019
PW000059	Engineering Administration		Administration									
59	Engineering administration PUBLIC WORKS			p. 4-32, C-28*								
								250	239	263	274	283

**Appendix C from the 2035 LRTP can be found at http://www.miamidade2035transportationplan.com/docs/Miami-Dade2035-FinancialResourcesReportAppB.pdf*

BOND - Capital Asset Acquisition Special Obligation Bonds
B.R. - Repayment of Capital Asset Acquisition Special Obligation Bonds
CIGP - County Incentive Grant Program
LRTP - Subject to Long Range Plan Amendment

PE Preliminary Engineering
CST Construction
CEI Construction Engineering Inspection
COMB Combined Funding in Prior Years

Totals reflect expenditures based on latest budgetary information of anticipated revenues, and may differ from actual amounts received.

MIAMI-DADE METROPOLITAN PLANNING ORGANIZATION
TRANSPORTATION IMPROVEMENT PROGRAM
ROAD IMPACT FEES (RIF)

Road Impact Fee District: **6** ***Municipalities: Homestead / Florida City / Cutler Bay / Unincorporated Miami-Dade County***

MPO Project Num.	Facility/Project Name		Bicycle	Type of Work	Project Cost ($000s)	Prior Years' Funding ($000s)
	From/Location	To/Location	Length (miles)			
Agency Project Num.	Detailed Project Description					
	Status		Remarks	LRTP Ref		

PW000060	Resurfacing		Paving, widening, drainage, striping			
60	Paving, widening, drainage, striping of various locations. Additional funding to supplement corridors within the Federal Stimulus Plan. PUBLIC WORKS					
				p. 4-32, C-28*		

Activity /Phase	Funding (in $000s)				
	Proposed		Tentative Three Year Program		
	2014 - 2015	2015 - 2016	2016 - 2017	2017 - 2018	2018 - 2019
PE	20	34	49	26	45
CEI	20	34	49	26	45
CST	158	275	395	211	362

**Appendix C from the 2035 LRTP can be found at http://www.miamidade2035transportationplan.com/docs/Miami-Dade2035-FinancialResourcesReportAppB.pdf*

BOND - Capital Asset Acquisition Special Obligation Bonds
B.R. - Repayment of Capital Asset Acquisition Special Obligation Bonds
CIGP - County Incentive Grant Program
LRTP - Subject to Long Range Plan Amendment

PE Preliminary Engineering
CST Construction
CEI Construction Engineering Inspection
COMB Combined Funding in Prior Years

Totals reflect expenditures based on latest budgetary information of anticipated revenues, and may differ from actual amounts received.

MIAMI-DADE METROPOLITAN PLANNING ORGANIZATION
TRANSPORTATION IMPROVEMENT PROGRAM
ROAD IMPACT FEES (RIF)

Road Impact Fee District: **6** ***Municipalities: Homestead / Florida City / Cutler Bay / Unincorporated Miami-Dade County***

MPO Project Num.	Facility/Project Name		Bicycle	Type of Work	Project Cost ($000s)	Prior Years' Funding ($000s)
	From/Location	To/Location	Length (miles)			
Agency Project Num.	Detailed Project Description					
	Status		Remarks	LRTP Ref		

PW000061	T.O.P.I.C.S.		Intersection improvements: T.O.P.I.C.S.			
	Various Locations					
61	Intersection improvements at various locations including (but not limited to): SW 304 St (Bridge) from SW 159 Terr to SW 158 Terr (Feasibility Study) PUBLIC WORKS					
				p. 4-32, C-28*		

Activity /Phase	Funding (in $000s)				
	Proposed		Tentative Three Year Program		
	2014 - 2015	2015 - 2016	2016 - 2017	2017 - 2018	2018 - 2019
PE	20	34	49	26	45
CEI	20	34	49	26	45
CST	158	275	395	211	362

**Appendix C from the 2035 LRTP can be found at http://www.miamidade2035transportationplan.com/docs/Miami-Dade2035-FinancialResourcesReportAppB.pdf*

BOND - Capital Asset Acquisition Special Obligation Bonds
B.R. - Repayment of Capital Asset Acquisition Special Obligation Bonds
CIGP - County Incentive Grant Program
LRTP - Subject to Long Range Plan Amendment

PE Preliminary Engineering
CST Construction
CEI Construction Engineering Inspection
COMB Combined Funding in Prior Years

Totals reflect expenditures based on latest budgetary information of anticipated revenues, and may differ from actual amounts received.

MIAMI-DADE METROPOLITAN PLANNING ORGANIZATION
TRANSPORTATION IMPROVEMENT PROGRAM
ROAD IMPACT FEES (RIF)

Road Impact Fee District: **6** ***Municipalities: Homestead / Florida City / Cutler Bay / Unincorporated Miami-Dade County***

MPO Project Num.	Facility/Project Name	Bicycle	Type of Work	Project Cost ($000s)	Prior Years' Funding ($000s)
	From/Location To/Location	Length (miles)			
Agency Project Num.	Detailed Project Description				
	Status	Remarks	LRTP Ref		

PW000062	Traffic Control Devices		Signalization			Activity /Phase	Funding (in $000s)					
							Proposed		Tentative Three Year Program			
62	Traffic control devices at various locations PUBLIC WORKS						2014 - 2015	2015 - 2016	2016 - 2017	2017 - 2018	2018 - 2019
			p. 4-32, C-28*									
						PE	20	34	49	26	45
						CEI	20	34	49	26	45
						CST	157	275	395	211	362

PW000724	Mast Arm Upgrades					Activity /Phase	Funding (in $000s)					
							Proposed		Tentative Three Year Program			
724	PUBLIC WORKS			1,427	1,427		2014 - 2015	2015 - 2016	2016 - 2017	2017 - 2018	2018 - 2019
			p. 4-32, C-28*									
							0	0	0	0	0

**Appendix C from the 2035 LRTP can be found at http://www.miamidade2035transportationplan.com/docs/Miami-Dade2035-FinancialResourcesReportAppB.pdf*

BOND - Capital Asset Acquisition Special Obligation Bonds
B.R. - Repayment of Capital Asset Acquisition Special Obligation Bonds
CIGP - County Incentive Grant Program
LRTP - Subject to Long Range Plan Amendment

PE Preliminary Engineering
CST Construction
CEI Construction Engineering Inspection
COMB Combined Funding in Prior Years

Totals reflect expenditures based on latest budgetary information of anticipated revenues, and may differ from actual amounts received.

MIAMI-DADE METROPOLITAN PLANNING ORGANIZATION
TRANSPORTATION IMPROVEMENT PROGRAM
ROAD IMPACT FEES (RIF)

Road Impact Fee District: **6** ***Municipalities: Homestead / Florida City / Cutler Bay / Unincorporated Miami-Dade County***

MPO Project Num.	Facility/Project Name	Bicycle	Type of Work	Project Cost ($000s)	Prior Years' Funding ($000s)
	From/Location / To/Location	Length (miles)			
Agency Project Num.	Detailed Project Description				
	Status	Remarks	LRTP Ref		

PW000516	Right-of-Way		Right-of-Way acquisition for construction projects		2,087	Activity /Phase	Funding (in $000s)					
							Proposed		Tentative Three Year Program			
516	Right-of-Way acquisition for construction projects. Documenting, securing and preserving public rights-of-way. PUBLIC WORKS						2014 - 2015	2015 - 2016	2016 - 2017	2017 - 2018	2018 - 2019
				p. 4-32, C-28*								
						R/W	20	20	20	20	20
						Yearly Total	5,009	4,788	5,262	5,469	5,659
						5 Year TIP Total					26,187

**Appendix C from the 2035 LRTP can be found at http://www.miamidade2035transportationplan.com/docs/Miami-Dade2035-FinancialResourcesReportAppB.pdf*

BOND - Capital Asset Acquisition Special Obligation Bonds
B.R. - Repayment of Capital Asset Acquisition Special Obligation Bonds
CIGP - County Incentive Grant Program
LRTP - Subject to Long Range Plan Amendment

PE Preliminary Engineering
CST Construction
CEI Construction Engineering Inspection
COMB Combined Funding in Prior Years

Totals reflect expenditures based on latest budgetary information of anticipated revenues, and may differ from actual amounts received.

MIAMI-DADE METROPOLITAN PLANNING ORGANIZATION
TRANSPORTATION IMPROVEMENT PROGRAM
ROAD IMPACT FEES (RIF)

Road Impact Fee District: **7** ***Municipalities:*** ***Coral Gables / Unincorporated Miami-Dade County***

MPO Project Num. / Agency Project Num.	Facility/Project Name / From/Location / To/Location	Bicycle / Length (miles)	Type of Work / Detailed Project Description / Status / Remarks	LRTP Ref	Project Cost ($000s)	Prior Years' Funding ($000s)	Activity /Phase	Funding (in $000s) Proposed 2014 - 2015	2015 - 2016	Tentative Three Year Program 2016 - 2017	2017 - 2018	2018 - 2019
PW000705	Ponce de Leon Boulevard		4 to 4 lanes with left turn bays		1,490	1,490						
	Salamanca Avenue / Antiquera Avenue	0.39										
705	4 to 4 lanes with left turn bays. Prior Years' Funding as follows: $110,000 for PE, $1,380,000 for CST. PUBLIC WORKS											
	Under design			p. 4-28								
								0	0	0	0	0

MPO Project Num. / Agency Project Num.	Facility/Project Name / From/Location / To/Location	Bicycle / Length (miles)	Type of Work / Detailed Project Description / Status / Remarks	LRTP Ref	Project Cost ($000s)	Prior Years' Funding ($000s)	Activity /Phase	Funding (in $000s) Proposed 2014 - 2015	2015 - 2016	Tentative Three Year Program 2016 - 2017	2017 - 2018	2018 - 2019
PW000644	Cocoplum Circle		Intersection improvement		195	195						
644	Intersection improvement. Prior Years' Funding as follows: $195,000 for CST. PUBLIC WORKS											
				p. 4-32, C-28*								
								0	0	0	0	0

**Appendix C from the 2035 LRTP can be found at http://www.miamidade2035transportationplan.com/docs/Miami-Dade2035-FinancialResourcesReportAppB.pdf*

BOND - Capital Asset Acquisition Special Obligation Bonds
B.R. - Repayment of Capital Asset Acquisition Special Obligation Bonds
CIGP - County Incentive Grant Program
LRTP - Subject to Long Range Plan Amendment

PE Preliminary Engineering
CST Construction
CEI Construction Engineering Inspection
COMB Combined Funding in Prior Years

Totals reflect expenditures based on latest budgetary information of anticipated revenues, and may differ from actual amounts received.

MIAMI-DADE METROPOLITAN PLANNING ORGANIZATION
TRANSPORTATION IMPROVEMENT PROGRAM
ROAD IMPACT FEES (RIF)

Road Impact Fee District: **7** ***Municipalities:*** ***Coral Gables / Unincorporated Miami-Dade County***

MPO Project Num. / Agency Project Num.	Facility/Project Name / From/Location / To/Location	Bicycle / Length (miles)	Type of Work / Detailed Project Description / Status / Remarks	LRTP Ref	Project Cost ($000s)	Prior Years' Funding ($000s)	Activity /Phase	Funding (in $000s) Proposed 2014 - 2015	2015 - 2016	Tentative Three Year Program 2016 - 2017	2017 - 2018	2018 - 2019
PW000725	Commodore Trail Bikeway	Other	Improve existing path and new pedestrian bridge		1,535	587						
	SW 42 Avenue / Aviation Avenue											
725	Improve existing path and new pedestrian bridge. Prior Years' Funding as follows: $587,000 for CST. PUBLIC WORKS											
	Construction completed	Additional funding by RIF District 2, GOB, and FDOT.		p. 4-49								
								0	0	0	0	0
PW000525	Coral Way and Anderson Road		Roundabout		200	200						
525	Roundabout. Prior Years' Funding as follows: $200,000 for CST. PUBLIC WORKS											
		Design by City of Coral Gables		p. C-14, C-15								
								0	0	0	0	0

**Appendix C from the 2035 LRTP can be found at http://www.miamidade2035transportationplan.com/docs/Miami-Dade2035-FinancialResourcesReportAppB.pdf*

BOND - Capital Asset Acquisition Special Obligation Bonds
B.R. - Repayment of Capital Asset Acquisition Special Obligation Bonds
CIGP - County Incentive Grant Program
LRTP - Subject to Long Range Plan Amendment

PE Preliminary Engineering
CST Construction
CEI Construction Engineering Inspection
COMB Combined Funding in Prior Years

Totals reflect expenditures based on latest budgetary information of anticipated revenues, and may differ from actual amounts received.

MIAMI-DADE METROPOLITAN PLANNING ORGANIZATION
TRANSPORTATION IMPROVEMENT PROGRAM
ROAD IMPACT FEES (RIF)

Road Impact Fee District: **7** ***Municipalities:*** ***Coral Gables / Unincorporated Miami-Dade County***

MPO Project Num. / Agency Project Num.	Facility/Project Name / From/Location / To/Location	Bicycle / Length (miles)	Type of Work / Detailed Project Description / Status / Remarks	LRTP Ref	Project Cost ($000s)	Prior Years' Funding ($000s)
PW0000179	De Soto Fountain		Roundabout @ intersection of Granada Blvd, De Soto Blvd, Sevilla Ave		200	
179	Roundabout PUBLIC WORKS					
		Design by City of Coral Gables		p. C-14, C-15		

Activity /Phase	Funding (in $000s) Proposed 2014 - 2015	Proposed 2015 - 2016	Tentative Three Year Program 2016 - 2017	2017 - 2018	2018 - 2019
CST	200	0	0	0	0

MPO Project Num. / Agency Project Num.	Facility/Project Name / From/Location / To/Location	Bicycle / Length (miles)	Type of Work / Detailed Project Description / Status / Remarks	LRTP Ref	Project Cost ($000s)	Prior Years' Funding ($000s)
PW000750	Alhambra Plaza and Galiano Street		Traffic signal improvements		64	64
750	Traffic signal improvements. Prior Years' Funding as follows: $6,000 for PE, $58,000 for CST. PUBLIC WORKS					
	Design completed			p. 4-32, C-28*		

Activity /Phase	Funding (in $000s) Proposed 2014 - 2015	Proposed 2015 - 2016	Tentative Three Year Program 2016 - 2017	2017 - 2018	2018 - 2019
	0	0	0	0	0

**Appendix C from the 2035 LRTP can be found at http://www.miamidade2035transportationplan.com/docs/Miami-Dade2035-FinancialResourcesReportAppB.pdf*

BOND - Capital Asset Acquisition Special Obligation Bonds
B.R. - Repayment of Capital Asset Acquisition Special Obligation Bonds
CIGP - County Incentive Grant Program
LRTP - Subject to Long Range Plan Amendment

PE Preliminary Engineering
CST Construction
CEI Construction Engineering Inspection
COMB Combined Funding in Prior Years

Totals reflect expenditures based on latest budgetary information of anticipated revenues, and may differ from actual amounts received.

MIAMI-DADE METROPOLITAN PLANNING ORGANIZATION
TRANSPORTATION IMPROVEMENT PROGRAM
ROAD IMPACT FEES (RIF)

Road Impact Fee District: **7** ***Municipalities:*** ***Coral Gables / Unincorporated Miami-Dade County***

MPO Project Num.	Facility/Project Name	Bicycle	Type of Work	Project Cost ($000s)	Prior Years' Funding ($000s)
	From/Location To/Location	Length (miles)			
Agency Project Num.	Detailed Project Description				
	Status	Remarks	LRTP Ref		

MPO Project Num.	Facility/Project Name	Bicycle	Type of Work	Project Cost ($000s)	Prior Years' Funding ($000s)
PW000080	Engineering Administration		Administration		
80	Engineering administration PUBLIC WORKS				
			p. 4-32, C-28*		

Activity /Phase	Funding (in $000s) Proposed 2014 - 2015	2015 - 2016	Tentative Three Year Program 2016 - 2017	2017 - 2018	2018 - 2019
	138	62	68	70	73

MPO Project Num.	Facility/Project Name	Bicycle	Type of Work	Project Cost ($000s)	Prior Years' Funding ($000s)
PW000081	Resurfacing		Paving, widening, drainage, striping		
81	Paving, widening, drainage, striping at various locations. Additional funding to supplement corridors within the Federal Stimulus Plan. PUBLIC WORKS				
			p. 4-32, C-28*		

Activity /Phase	Funding (in $000s) Proposed 2014 - 2015	2015 - 2016	Tentative Three Year Program 2016 - 2017	2017 - 2018	2018 - 2019
PE	80	38	42	44	45
CEI	80	38	42	44	45
CST	638	306	337	351	363

**Appendix C from the 2035 LRTP can be found at http://www.miamidade2035transportationplan.com/docs/Miami-Dade2035-FinancialResourcesReportAppB.pdf*

BOND - Capital Asset Acquisition Special Obligation Bonds
B.R. - Repayment of Capital Asset Acquisition Special Obligation Bonds
CIGP - County Incentive Grant Program
LRTP - Subject to Long Range Plan Amendment

PE Preliminary Engineering
CST Construction
CEI Construction Engineering Inspection
COMB Combined Funding in Prior Years

Totals reflect expenditures based on latest budgetary information of anticipated revenues, and may differ from actual amounts received.

MIAMI-DADE METROPOLITAN PLANNING ORGANIZATION
TRANSPORTATION IMPROVEMENT PROGRAM
ROAD IMPACT FEES (RIF)

Road Impact Fee District: **7** ***Municipalities:*** ***Coral Gables / Unincorporated Miami-Dade County***

MPO Project Num.	Facility/Project Name		Bicycle	Type of Work	Project Cost ($000s)	Prior Years' Funding ($000s)
	From/Location	To/Location	Length (miles)			
Agency Project Num.	Detailed Project Description					
	Status		Remarks	LRTP Ref		

PW000082	T.O.P.I.C.S.		Intersection improvements: T.O.P.I.C.S.			
82	Intersection improvements at various locations. PUBLIC WORKS					
				p. 4-32, C-28*		

Activity /Phase	Funding (in $000s)				
	Proposed		Tentative Three Year Program		
	2014 - 2015	2015 - 2016	2016 - 2017	2017 - 2018	2018 - 2019
PE	80	38	42	44	45
CEI	80	38	42	44	45
CST	637	306	337	350	363

**Appendix C from the 2035 LRTP can be found at http://www.miamidade2035transportationplan.com/docs/Miami-Dade2035-FinancialResourcesReportAppB.pdf*

BOND - Capital Asset Acquisition Special Obligation Bonds
B.R. - Repayment of Capital Asset Acquisition Special Obligation Bonds
CIGP - County Incentive Grant Program
LRTP - Subject to Long Range Plan Amendment

PE Preliminary Engineering
CST Construction
CEI Construction Engineering Inspection
COMB Combined Funding in Prior Years

Totals reflect expenditures based on latest budgetary information of anticipated revenues, and may differ from actual amounts received.

MIAMI-DADE METROPOLITAN PLANNING ORGANIZATION
TRANSPORTATION IMPROVEMENT PROGRAM
ROAD IMPACT FEES (RIF)

Road Impact Fee District: **7** ***Municipalities:*** ***Coral Gables / Unincorporated Miami-Dade County***

MPO Project Num. / Agency Project Num.	Facility/Project Name / From/Location / To/Location	Bicycle / Length (miles)	Type of Work / Detailed Project Description / Status / Remarks	LRTP Ref	Project Cost ($000s)	Prior Years' Funding ($000s)
PW000083	Traffic Control Devices		Signalization			
83	Traffic control devices at various locations including (but not limited to): Granada Blvd & Anastasia Ave; Giralda Ave & Douglas Rd; Old Cutler Rd & SW 105 St (Signal upgrades completed, improvements to bicycle/pedestrian path pending); Old Cutler & Davis Rd; SW 37 Ave & SW 28 St (Design compl) PUBLIC WORKS			p. 4-32, C-28*		

Activity /Phase	Funding (in $000s) Proposed 2014 - 2015	2015 - 2016	Tentative Three Year Program 2016 - 2017	2017 - 2018	2018 - 2019
PE	80	38	42	44	45
CEI	80	38	42	44	45
CST	637	306	337	350	363

MPO Project Num. / Agency Project Num.	Facility/Project Name / From/Location / To/Location	Bicycle / Length (miles)	Type of Work / Detailed Project Description / Status / Remarks	LRTP Ref	Project Cost ($000s)	Prior Years' Funding ($000s)
PW000519	Right-of-Way		Right-of-Way acquisition for construction projects			
519	Right-of-Way acquisition for construction projects. Documenting, securing and preserving public rights-of-way. PUBLIC WORKS			p. 4-32, C-28*		

Activity /Phase	Funding (in $000s) Proposed 2014 - 2015	2015 - 2016	Tentative Three Year Program 2016 - 2017	2017 - 2018	2018 - 2019
R/W	20	20	20	20	20

**Appendix C from the 2035 LRTP can be found at http://www.miamidade2035transportationplan.com/docs/Miami-Dade2035-FinancialResourcesReportAppB.pdf*

BOND - Capital Asset Acquisition Special Obligation Bonds
B.R. - Repayment of Capital Asset Acquisition Special Obligation Bonds
CIGP - County Incentive Grant Program
LRTP - Subject to Long Range Plan Amendment

PE Preliminary Engineering
CST Construction
CEI Construction Engineering Inspection
COMB Combined Funding in Prior Years

Totals reflect expenditures based on latest budgetary information of anticipated revenues, and may differ from actual amounts received.

MIAMI-DADE METROPOLITAN PLANNING ORGANIZATION
TRANSPORTATION IMPROVEMENT PROGRAM
ROAD IMPACT FEES (RIF)

Road Impact Fee District: **7** ***Municipalities:*** ***Coral Gables / Unincorporated Miami-Dade County***

MPO Project Num.	Facility/Project Name		Bicycle	Type of Work	Project Cost ($000s)	Prior Years' Funding ($000s)
	From/Location	To/Location	Length (miles)			
Agency Project Num.	Detailed Project Description					
	Status		Remarks	LRTP Ref		

Yearly Total	2,750	1,228	1,351	1,405	1,452
5 Year TIP Total					***8,186***

**Appendix C from the 2035 LRTP can be found at http://www.miamidade2035transportationplan.com/docs/Miami-Dade2035-FinancialResourcesReportAppB.pdf*

BOND - Capital Asset Acquisition Special Obligation Bonds
B.R. - Repayment of Capital Asset Acquisition Special Obligation Bonds
CIGP - County Incentive Grant Program
LRTP - Subject to Long Range Plan Amendment

PE Preliminary Engineering
CST Construction
CEI Construction Engineering Inspection
COMB Combined Funding in Prior Years

Totals reflect expenditures based on latest budgetary information of anticipated revenues, and may differ from actual amounts received.

MIAMI-DADE METROPOLITAN PLANNING ORGANIZATION
TRANSPORTATION IMPROVEMENT PROGRAM
ROAD IMPACT FEES (RIF)

Road Impact Fee District: **8** ***Municipalities:*** ***Miami Beach / Unincorporated Miami-Dade County***

MPO Project Num. / Agency Project Num.	Facility/Project Name / From/Location / To/Location	Bicycle / Length (miles)	Type of Work / Detailed Project Description / Status / Remarks	LRTP Ref	Project Cost ($000s)	Prior Years' Funding ($000s)	Activity /Phase	Funding (in $000s) Proposed 2014 - 2015	2015 - 2016	Tentative Three Year Program 2016 - 2017	2017 - 2018	2018 - 2019
PW000716	Venetian Causeway Bridges		Study		2,783	50						
716	Prior Years' Funding as follows: $50,000 for PE. PUBLIC WORKS											
			PD&E Study by FDOT. Additional funding by Causeways and FDOT.	p. 4-34, C-32*								
								0	0	0	0	0
PW000726	West Avenue Bridge over the Collins Canal		Bridge		5,492	3,011						
726	Bridge. Prior Years' Funding as follows: $3,011,000 for CST and R/W. PUBLIC WORKS											
			Additional funding by City of Miami Beach.	p. 4-36, C-37*								
								0	0	0	0	0

**Appendix C from the 2035 LRTP can be found at http://www.miamidade2035transportationplan.com/docs/Miami-Dade2035-FinancialResourcesReportAppB.pdf*

BOND - Capital Asset Acquisition Special Obligation Bonds
B.R. - Repayment of Capital Asset Acquisition Special Obligation Bonds
CIGP - County Incentive Grant Program
LRTP - Subject to Long Range Plan Amendment

PE Preliminary Engineering
CST Construction
CEI Construction Engineering Inspection
COMB Combined Funding in Prior Years

Totals reflect expenditures based on latest budgetary information of anticipated revenues, and may differ from actual amounts received.

MIAMI-DADE METROPOLITAN PLANNING ORGANIZATION
TRANSPORTATION IMPROVEMENT PROGRAM
ROAD IMPACT FEES (RIF)

Road Impact Fee District: **8** ***Municipalities: Miami Beach / Unincorporated Miami-Dade County***

MPO Project Num. / Agency Project Num.	Facility/Project Name / From/Location / To/Location	Bicycle / Length (miles)	Type of Work / Detailed Project Description / Status / Remarks	LRTP Ref	Project Cost ($000s)	Prior Years' Funding ($000s)	Activity /Phase	Funding (in $000s) Proposed 2014 - 2015	2015 - 2016	Tentative Three Year Program 2016 - 2017	2017 - 2018	2018 - 2019
PW000742	Alton Road and 2 Street		Traffic signal		198							
742	Traffic signal. PUBLIC WORKS											
	Construction completed			p. 4-32, C-28*				0	0	0	0	0
PW000739	Dickens Avenue and 72 Street		Traffic signal		135							
739	Traffic signal. PUBLIC WORKS											
	Construction completed			p. 4-32, C-28*				0	0	0	0	0

**Appendix C from the 2035 LRTP can be found at http://www.miamidade2035transportationplan.com/docs/Miami-Dade2035-FinancialResourcesReportAppB.pdf*

BOND - Capital Asset Acquisition Special Obligation Bonds
B.R. - Repayment of Capital Asset Acquisition Special Obligation Bonds
CIGP - County Incentive Grant Program
LRTP - Subject to Long Range Plan Amendment

PE Preliminary Engineering
CST Construction
CEI Construction Engineering Inspection
COMB Combined Funding in Prior Years

Totals reflect expenditures based on latest budgetary information of anticipated revenues, and may differ from actual amounts received.

MIAMI-DADE METROPOLITAN PLANNING ORGANIZATION
TRANSPORTATION IMPROVEMENT PROGRAM
ROAD IMPACT FEES (RIF)

Road Impact Fee District: **8** ***Municipalities:*** ***Miami Beach / Unincorporated Miami-Dade County***

MPO Project Num. / Agency Project Num.	Facility/Project Name / From/Location / To/Location	Bicycle / Length (miles)	Type of Work / Detailed Project Description	Project Cost ($000s)	Prior Years' Funding ($000s)	Activity /Phase	Funding (in $000s) Proposed 2014 - 2015	2015 - 2016	Tentative Three Year Program 2016 - 2017	2017 - 2018	2018 - 2019
PW000781 / 781	Pine Tree Drive and W 30 Street		Intersection improvement. Prior Years' Funding as follows: $15,000 for PE, $135,000 for CST.	150	150						
							0	0	0	0	0

MPO Project Num. / Agency Project Num.	Facility/Project Name / From/Location / To/Location	Bicycle / Length (miles)	Type of Work / Detailed Project Description	Project Cost ($000s)	Prior Years' Funding ($000s)	Activity /Phase	Funding (in $000s) Proposed 2014 - 2015	2015 - 2016	Tentative Three Year Program 2016 - 2017	2017 - 2018	2018 - 2019
PW000084 / 84	Engineering Administration		Administration. Engineering administration. PUBLIC WORKS								
							120	58	63	66	68

**Appendix C from the 2035 LRTP can be found at http://www.miamidade2035transportationplan.com/docs/Miami-Dade2035-FinancialResourcesReportAppB.pdf*

BOND - Capital Asset Acquisition Special Obligation Bonds
B.R. - Repayment of Capital Asset Acquisition Special Obligation Bonds
CIGP - County Incentive Grant Program
LRTP - Subject to Long Range Plan Amendment

PE Preliminary Engineering
CST Construction
CEI Construction Engineering Inspection
COMB Combined Funding in Prior Years

Totals reflect expenditures based on latest budgetary information of anticipated revenues, and may differ from actual amounts received.

MIAMI-DADE METROPOLITAN PLANNING ORGANIZATION
TRANSPORTATION IMPROVEMENT PROGRAM
ROAD IMPACT FEES (RIF)

Road Impact Fee District: **8** ***Municipalities: Miami Beach / Unincorporated Miami-Dade County***

MPO Project Num.	Facility/Project Name	Bicycle	Type of Work	Project Cost ($000s)	Prior Years' Funding ($000s)
	From/Location To/Location	Length (miles)			
Agency Project Num.	Detailed Project Description				
	Status	Remarks	LRTP Ref		

PW000085	Resurfacing		Paving, widening, drainage, striping		
85	Paving, widening, drainage, striping of various locations. Additional funding to supplement corridors within the Federal Stimulus Plan. PUBLIC WORKS				
			p. 4-32, C-28*		

Activity /Phase	Funding (in $000s) Proposed 2014 - 2015	2015 - 2016	Tentative Three Year Program 2016 - 2017	2017 - 2018	2018 - 2019
PE	75	36	40	41	43
CEI	75	36	40	41	43
CST	604	287	316	329	340

**Appendix C from the 2035 LRTP can be found at http://www.miamidade2035transportationplan.com/docs/Miami-Dade2035-FinancialResourcesReportAppB.pdf*

BOND - Capital Asset Acquisition Special Obligation Bonds
B.R. - Repayment of Capital Asset Acquisition Special Obligation Bonds
CIGP - County Incentive Grant Program
LRTP - Subject to Long Range Plan Amendment

PE Preliminary Engineering
CST Construction
CEI Construction Engineering Inspection
COMB Combined Funding in Prior Years

Totals reflect expenditures based on latest budgetary information of anticipated revenues, and may differ from actual amounts received.

MIAMI-DADE METROPOLITAN PLANNING ORGANIZATION
TRANSPORTATION IMPROVEMENT PROGRAM
ROAD IMPACT FEES (RIF)

Road Impact Fee District: **8** ***Municipalities: Miami Beach / Unincorporated Miami-Dade County***

MPO Project Num.	Facility/Project Name		Bicycle	Type of Work	Project Cost ($000s)	Prior Years' Funding ($000s)
	From/Location	To/Location	Length (miles)			
Agency Project Num.	Detailed Project Description					
	Status		Remarks	LRTP Ref		

PW000069	T.O.P.I.C.S.		Intersection improvements: T.O.P.I.C.S.			
69	Intersection improvements at various locations. PUBLIC WORKS					
				p. 4-32, C-28*		

Activity /Phase	Funding (in $000s)				
	Proposed		Tentative Three Year Program		
	2014 - 2015	2015 - 2016	2016 - 2017	2017 - 2018	2018 - 2019
PE	75	36	40	41	43
CEI	75	36	40	41	43
CST	604	287	315	329	340

**Appendix C from the 2035 LRTP can be found at http://www.miamidade2035transportationplan.com/docs/Miami-Dade2035-FinancialResourcesReportAppB.pdf*

BOND - Capital Asset Acquisition Special Obligation Bonds
B.R. - Repayment of Capital Asset Acquisition Special Obligation Bonds
CIGP - County Incentive Grant Program
LRTP - Subject to Long Range Plan Amendment

PE Preliminary Engineering
CST Construction
CEI Construction Engineering Inspection
COMB Combined Funding in Prior Years

Totals reflect expenditures based on latest budgetary information of anticipated revenues, and may differ from actual amounts received.

MIAMI-DADE METROPOLITAN PLANNING ORGANIZATION
TRANSPORTATION IMPROVEMENT PROGRAM
ROAD IMPACT FEES (RIF)

Road Impact Fee District: **8** ***Municipalities: Miami Beach / Unincorporated Miami-Dade County***

MPO Project Num.	Facility/Project Name	Bicycle	Type of Work	Project Cost ($000s)	Prior Years' Funding ($000s)
	From/Location To/Location	Length (miles)			
Agency Project Num.	Detailed Project Description				
	Status	Remarks	LRTP Ref		

PW000070	Traffic Control Devices		Signalization			Activity /Phase	Funding (in $000s)					
							Proposed		Tentative Three Year Program			
70	Traffic control devices at various locations. PUBLIC WORKS						2014 - 2015	2015 - 2016	2016 - 2017	2017 - 2018	2018 - 2019
			p. 4-32, C-28*			PE	75	36	40	41	43
						CEI	75	36	40	41	43
						CST	604	286	315	329	339

PW000520	Right-of-Way		Right-of-Way acquisition for construction projects			Activity /Phase	Funding (in $000s)					
							Proposed		Tentative Three Year Program			
520	Right-of-Way acquisition for construction projects. Documenting, securing and preserving public rights-of-way. PUBLIC WORKS						2014 - 2015	2015 - 2016	2016 - 2017	2017 - 2018	2018 - 2019
			p. 4-32, C-28*			R/W	20	20	20	20	20

**Appendix C from the 2035 LRTP can be found at http://www.miamidade2035transportationplan.com/docs/Miami-Dade2035-FinancialResourcesReportAppB.pdf*

BOND - Capital Asset Acquisition Special Obligation Bonds
B.R. - Repayment of Capital Asset Acquisition Special Obligation Bonds
CIGP - County Incentive Grant Program
LRTP - Subject to Long Range Plan Amendment

PE Preliminary Engineering
CST Construction
CEI Construction Engineering Inspection
COMB Combined Funding in Prior Years

Totals reflect expenditures based on latest budgetary information of anticipated revenues, and may differ from actual amounts received.

MIAMI-DADE METROPOLITAN PLANNING ORGANIZATION
TRANSPORTATION IMPROVEMENT PROGRAM
ROAD IMPACT FEES (RIF)

Road Impact Fee District: **8** ***Municipalities:*** ***Miami Beach / Unincorporated Miami-Dade County***

MPO Project Num.	Facility/Project Name		Bicycle	Type of Work	Project Cost ($000s)	Prior Years' Funding ($000s)
	From/Location	To/Location	Length (miles)			
Agency Project Num.	Detailed Project Description					
	Status		Remarks	LRTP Ref		

Yearly Total	2,402	1,154	1,269	1,319	1,365
5 Year TIP Total					*7,509*

**Appendix C from the 2035 LRTP can be found at http://www.miamidade2035transportationplan.com/docs/Miami-Dade2035-FinancialResourcesReportAppB.pdf*

BOND - Capital Asset Acquisition Special Obligation Bonds
B.R. - Repayment of Capital Asset Acquisition Special Obligation Bonds
CIGP - County Incentive Grant Program
LRTP - Subject to Long Range Plan Amendment

PE Preliminary Engineering
CST Construction
CEI Construction Engineering Inspection
COMB Combined Funding in Prior Years

Totals reflect expenditures based on latest budgetary information of anticipated revenues, and may differ from actual amounts received.

MIAMI-DADE METROPOLITAN PLANNING ORGANIZATION
TRANSPORTATION IMPROVEMENT PROGRAM
ROAD IMPACT FEES (RIF)

Road Impact Fee District: **9** ***Municipalities: Hialeah / Hialeah Gardens / Unincorporated Miami-Dade County***

MPO Project Num. / Agency Project Num.	Facility/Project Name: From/Location – To/Location	Bicycle Length (miles)	Type of Work / Detailed Project Description	Project Cost ($000s)	Prior Years' Funding ($000s)
PW000782 / 782	W 24 Avenue: W 60 Street – W 76 Street	1	Widening: 2 to 3 lanes Widen to 3 lanes. Prior years' Funding as follows: $3,282,322 for CST. Joint Participation Agreement with City of Hialeah.	3,283	3,283
PW000783 / 783	W 76 Street: W 36 Avenue – W 20 Avenue	2	Roadway improvements Widen W 76 St, from W 36 Ave to Hialeah Gardens Blvd from 2 to 3 lanes, from Hialeah Gardens Blvd to W 28 Ave from 2 to 5 lanes, from W 28 Ave to W 20 Ave from 2 to 3 lanes. Prior Years' Funding as follows: $3,514,000 for CST. Joint Participation Agreement with City of Hialeah.	5,445	3,514

Funding (in $000s)

Project	Activity /Phase	Proposed 2014 - 2015	Proposed 2015 - 2016	Tentative Three Year Program 2016 - 2017	Tentative Three Year Program 2017 - 2018	Tentative Three Year Program 2018 - 2019
782		0	0	0	0	0
783	CST	1,931	0	0	0	0

**Appendix C from the 2035 LRTP can be found at http://www.miamidade2035transportationplan.com/docs/Miami-Dade2035-FinancialResourcesReportAppB.pdf*

BOND - Capital Asset Acquisition Special Obligation Bonds
B.R. - Repayment of Capital Asset Acquisition Special Obligation Bonds
CIGP - County Incentive Grant Program
LRTP - Subject to Long Range Plan Amendment

PE Preliminary Engineering
CST Construction
CEI Construction Engineering Inspection
COMB Combined Funding in Prior Years

Totals reflect expenditures based on latest budgetary information of anticipated revenues, and may differ from actual amounts received.

MIAMI-DADE METROPOLITAN PLANNING ORGANIZATION
TRANSPORTATION IMPROVEMENT PROGRAM
ROAD IMPACT FEES (RIF)

Road Impact Fee District: **9** ***Municipalities: Hialeah / Hialeah Gardens / Unincorporated Miami-Dade County***

MPO Project Num. / Agency Project Num.	Facility/Project Name: From/Location To/Location	Bicycle Length (miles)	Type of Work	Project Cost ($000s)	Prior Years' Funding ($000s)
	Detailed Project Description: Status	Remarks	LRTP Ref		

PW000071	Engineering Administration		Administration			Activity /Phase	Funding (in $000s) Proposed 2014 - 2015	2015 - 2016	Tentative Three Year Program 2016 - 2017	2017 - 2018	2018 - 2019
71	Engineering administration PUBLIC WORKS										
			p. 4-32, C-28*				182	183	201	209	216

PW000072	Resurfacing		Paving, widening, drainage, striping			Activity /Phase	Funding (in $000s) Proposed 2014 - 2015	2015 - 2016	Tentative Three Year Program 2016 - 2017	2017 - 2018	2018 - 2019
72	Paving, widening, drainage, striping at various locations. Additional funding to supplement corridors within the Federal Stimulus Plan. PUBLIC WORKS										
			p. 4-32, C-28*			PE	32	97	127	131	136
						CEI	82	147	127	131	136
						CST	754	1,273	1,011	1,052	1,088

**Appendix C from the 2035 LRTP can be found at http://www.miamidade2035transportationplan.com/docs/Miami-Dade2035-FinancialResourcesReportAppB.pdf*

BOND - Capital Asset Acquisition Special Obligation Bonds
B.R. - Repayment of Capital Asset Acquisition Special Obligation Bonds
CIGP - County Incentive Grant Program
LRTP - Subject to Long Range Plan Amendment

PE Preliminary Engineering
CST Construction
CEI Construction Engineering Inspection
COMB Combined Funding in Prior Years

Totals reflect expenditures based on latest budgetary information of anticipated revenues, and may differ from actual amounts received.

MIAMI-DADE METROPOLITAN PLANNING ORGANIZATION
TRANSPORTATION IMPROVEMENT PROGRAM
ROAD IMPACT FEES (RIF)

Road Impact Fee District: **9** ***Municipalities: Hialeah / Hialeah Gardens / Unincorporated Miami-Dade County***

MPO Project Num.	Facility/Project Name		Bicycle	Type of Work	Project Cost ($000s)	Prior Years' Funding ($000s)
	From/Location	To/Location	Length (miles)			
Agency Project Num.	Detailed Project Description					
	Status		Remarks	LRTP Ref		

PW000073	T.O.P.I.C.S.		Intersection improvements: T.O.P.I.C.S.				Activity /Phase	Funding (in $000s)				
								Proposed		Tentative Three Year Program		
73	Intersection improvements at various locations. PUBLIC WORKS							2014 - 2015	2015 - 2016	2016 - 2017	2017 - 2018	2018 - 2019
				p. 4-32, C-28*			PE	32	97	127	131	136
							CEI	32	97	127	131	136
							CST	254	773	1,011	1,052	1,088

**Appendix C from the 2035 LRTP can be found at http://www.miamidade2035transportationplan.com/docs/Miami-Dade2035-FinancialResourcesReportAppB.pdf*

BOND - Capital Asset Acquisition Special Obligation Bonds
B.R. - Repayment of Capital Asset Acquisition Special Obligation Bonds
CIGP - County Incentive Grant Program
LRTP - Subject to Long Range Plan Amendment

PE Preliminary Engineering
CST Construction
CEI Construction Engineering Inspection
COMB Combined Funding in Prior Years

Totals reflect expenditures based on latest budgetary information of anticipated revenues, and may differ from actual amounts received.

MIAMI-DADE METROPOLITAN PLANNING ORGANIZATION
TRANSPORTATION IMPROVEMENT PROGRAM
ROAD IMPACT FEES (RIF)

Road Impact Fee District: **9** ***Municipalities: Hialeah / Hialeah Gardens / Unincorporated Miami-Dade County***

MPO Project Num. / Agency Project Num.	Facility/Project Name / From/Location / To/Location	Bicycle / Length (miles)	Type of Work / Detailed Project Description / Status / Remarks	LRTP Ref	Project Cost ($000s)	Prior Years' Funding ($000s)
PW000074 / 74	Traffic Control Devices		Signalization			
	Traffic control devices at various locations including (but not limited to): W 18 Ave & W 39 St/W 39 Pl; W 28 Ave & W 52 St (NW 87 Ave & NW 106 St); W 14 Ave & W 37 St. PUBLIC WORKS			p. 4-32, C-28*		

Activity /Phase	Funding (in $000s) Proposed 2014 - 2015	2015 - 2016	Tentative Three Year Program 2016 - 2017	2017 - 2018	2018 - 2019
PE	32	97	127	131	136
CEI	32	97	127	131	136
CST	253	772	1,011	1,052	1,088

MPO Project Num. / Agency Project Num.	Facility/Project Name / From/Location / To/Location	Bicycle / Length (miles)	Type of Work / Detailed Project Description / Status / Remarks	LRTP Ref	Project Cost ($000s)	Prior Years' Funding ($000s)
PW000521 / 521	Right-of-Way		Right-of-Way acquisition for construction projects			
	Right-of-Way acquisition for construction projects. Documenting, securing and preserving public rights-of-way. PUBLIC WORKS			p. 4-32, C-28*		

Activity /Phase	Funding (in $000s) Proposed 2014 - 2015	2015 - 2016	Tentative Three Year Program 2016 - 2017	2017 - 2018	2018 - 2019
R/W	20	20	20	20	20

**Appendix C from the 2035 LRTP can be found at http://www.miamidade2035transportationplan.com/docs/Miami-Dade2035-FinancialResourcesReportAppB.pdf*

BOND - Capital Asset Acquisition Special Obligation Bonds
B.R. - Repayment of Capital Asset Acquisition Special Obligation Bonds
CIGP - County Incentive Grant Program
LRTP - Subject to Long Range Plan Amendment

PE Preliminary Engineering
CST Construction
CEI Construction Engineering Inspection
COMB Combined Funding in Prior Years

Totals reflect expenditures based on latest budgetary information of anticipated revenues, and may differ from actual amounts received.

MIAMI-DADE METROPOLITAN PLANNING ORGANIZATION
TRANSPORTATION IMPROVEMENT PROGRAM
ROAD IMPACT FEES (RIF)

Road Impact Fee District: **9** ***Municipalities: Hialeah / Hialeah Gardens / Unincorporated Miami-Dade County***

MPO Project Num.	Facility/Project Name		Bicycle	Type of Work	Project Cost ($000s)	Prior Years' Funding ($000s)
	From/Location	To/Location	Length (miles)			
Agency Project Num.	Detailed Project Description					
	Status		Remarks	LRTP Ref		

Yearly Total	3,636	3,653	4,016	4,171	4,316
5 Year TIP Total					***19,792***

TOTAL COSTS - ALL PROJECTS

Yearly Total	Proposed Funding (in $000s)				
	2014 - 2015	2015 - 2016	2016 - 2017	2017 - 2018	2018 - 2019
	59,983	36,950	41,175	42,784	44,259
5 Year TIP Total					***225,151***

**Appendix C from the 2035 LRTP can be found at http://www.miamidade2035transportationplan.com/docs/Miami-Dade2035-FinancialResourcesReportAppB.pdf*

BOND - Capital Asset Acquisition Special Obligation Bonds
B.R. - Repayment of Capital Asset Acquisition Special Obligation Bonds
CIGP - County Incentive Grant Program
LRTP - Subject to Long Range Plan Amendment

PE Preliminary Engineering
CST Construction
CEI Construction Engineering Inspection
COMB Combined Funding in Prior Years

Totals reflect expenditures based on latest budgetary information of anticipated revenues, and may differ from actual amounts received.

Transportation Improvement Program (TIP)

PART TWO: 5-YEAR PROJECT LISTING
Local Option Gas Tax

THIS PAGE INTENTIONALLY LEFT BLANK

Fiscal Years 2014/2015 - 2018/2019

Transportation Improvement Program

Three Cents Capital Improvement Local Option Fuel Tax

INTRODUCTION

The Capital Improvement Local Option Fuel Gas Tax, authorized by Section 336.025 (1) (B), Florida Statutes became effective January 1, 1994. It was reduced from five cents to three cents on September 1, 1996. In accordance with state statute, proceeds of this tax have been programmed for transportation expenditures needed to meet the requirements of the capital improvement element of the adopted comprehensive plan.

FY 2014-15 PROJECTED MUNICIPAL DISTRIBUTION

The actual distribution to the municipalities for FY 2014-15 will be based on a weighted formula which accounts for percentage of population (statistics from the Bureau of Economic and Business Research, at the University of Florida) and the centerline mileage of municipal roadway for each incorporated area (from the "2013 City/County Mileage Report" – Florida Department of Transportation prepared in the Spring of 2014) with data reported as of September 30, 2013. The figures contained herein were calculated using these same reports. This estimate for FY 2014-15 will be sent to the municipalities at the time the County files its official estimate with the Florida Department of Revenue in June 2014.

In FY 2014-15, the estimated net revenue for the Capital Improvement Local Option Gas Tax projected as of March 25, 2014 is $24.497 million at 95 percent with $6.369 million to be distributed to the municipalities and $18.128 million to be distributed to the County (26 percent to the municipalities and 74 percent to the County according to the current interlocal agreements). The State of Florida is allowed to impose a 7.3 percent administrative fee. The FY 2014-15 estimate reflects a minor increase from the current year in fuel tax revenues overall after seven years of decline resulting from lower fuel consumption due to volatile fuel prices and the national economic downturn.

THREE CENTS LOCAL OPTION FUEL TAX - FY 2013-14 PROJECTED MUNICIPAL DISTRIBUTION

Jurisdiction	Population	Percentage Share of Total Proceeds	Gas Tax Distribution
Aventura	36,725	0.00525	**128,609**
Bal Harbour	2,915	0.00039	**9,640**
Bay Harbor Islands	5,808	0.00097	**23,879**
Biscayne Park	3,133	0.00078	**19,187**
Coral Gables	48,524	0.01169	**286,271**
Cutler Bay	42,035	0.00757	**185,417**
Doral	49,253	0.00792	**193,906**
El Portal	2,343	0.00057	**13,979**
Florida City	12,222	0.00241	**59,119**
Golden Beach	906	0.00036	**8,916**
Hialeah	229,766	0.03846	**942,205**
Hialeah Gardens	22,000	0.00380	**93,001**
Homestead	64,444	0.01176	**288,078**
Indian Creek Village	89	0.00006	**1,437**
Medley	865	0.00084	**20,462**
Miami	419,777	0.07074	**1,732,811**
Miami Beach	90,848	0.01443	**353,449**
Miami Gardens	107,399	0.02196	**537,947**
Miami Lakes	29,978	0.00555	**136,071**
Miami Shores	10,776	0.00268	**65,698**
Miami Springs	14,067	0.00379	**92,729**
North Bay Village	7,667	0.00117	**28,573**
North Miami	60,263	0.01104	**270,415**
North Miami Beach	42,442	0.00826	**202,439**
Opa-locka	16,073	0.00293	**71,895**
Pinecrest	18,496	0.00479	**117,240**
South Miami	13,778	0.00283	**69,239**
Sunny Isles Beach	21,331	0.00305	**74,640**
Surfside	5,794	0.00104	**25,391**
Sweetwater	20,069	0.00346	**84,683**
Village of Key Biscayne	12,523	0.00213	**52,056**
Village of Palmetto Bay	23,784	0.00580	**142,017**
Virginia Gardens	2,413	0.00046	**11,303**
West Miami	6,030	0.00108	**26,431**
TOTAL - Cities	**1,444,536**	**0.26000**	**6,369,128**

Three Cents Capital Improvement Local Option Fuel Tax

COUNTY LOCAL OPTION FUEL TAX TRANSPORTATION PROJECTS

The County reviews the Capital Improvement Local Option Fuel Tax distribution for the Miami-Dade Transit Department on an annual basis for the most effective use of this limited funding subject to legislative actions taken by the Board of County Commissioners and state statute ($18.530 million).

THIS PAGE INTENTIONALLY LEFT BLANK

Transportation Improvement Program (TIP)

PART TWO: 5-YEAR PROJECT LISTING
Multimodal People's Transportation Plan (PTP)

THIS PAGE INTENTIONALLY LEFT BLANK

Fiscal Years 2014/2015 - 2018/2019

Transportation Improvement Program

People's Transportation Plan (PTP)

Miami-Dade County Public Works and Waste Management Department

On the November 5, 2002 ballot, voters approved the People's Transportation Plan (PTP), which provides for a half percent sales surtax to fund major transportation improvements.

The Citizens' Independent Transportation Trust (CITT), a group of citizens who function as an independent decision-making body, was created to oversee the construction and management of the PTP's 25-year, $17 billion transportation plan. The Public Works and Waste Management Department (PWWM) has worked closely with the CITT to provide a wide range of roadway and neighborhood improvements.

The PWWM PTP Work Program for FY 2015 totals over $72 Million. The plan includes the two categories from the PTP Ordinance that relate to the PWWM; major highway road improvements and neighborhood improvement projects.

Major Highway Road Improvement Projects

Major road and bridge projects under construction or scheduled to begin construction include, but are not limited to:

- SW 27 Avenue from US1 to Bayshore Drive
- SW 137 Avenue from H.E.F.T. to US1
- SW 137 Avenue from US1 to SW 200 Street
- Old Cutler Road from SW 97 Avenue to SW 87 Avenue
- NW 87 Avenue from NW 154 Street to NW 186 Street
- NW 74 Street from H.E.F.T to State Road 826
- SW 157 Avenue from SW 184 Street to SW 152 Street
- Caribbean Boulevard from Coral Sea Road to SW 87 Avenue
- SW 176 Street from US-1 to SW 107 Avenue
- NW 37 Avenue from North River Drive to NW 79 Street
- SW 216 Street from SW 127 Avenue to HEFT

People's Transportation Plan (PTP)

Major Countywide Highway Road Improvement Projects

- ATMS - Advanced Traffic Management System

Neighborhood Improvement Projects

The PWWM, as part of the PTP, has been tasked with coordinating and constructing various categories of Neighborhood Improvement Projects.

To address the various non-site specific categories discussed in the PTP Ordinance, the Department created "The Neighborhood Improvement Projects Formula" to allocate funds. The formula takes into account population in the Unincorporated Municipal Service Area for each commission district, the needs as reported to the Department, the percentage of maintained arterial and collector lane miles, and a portion is evenly distributed to each district. PTP Neighborhood Improvements include modifications of intersections, resurfacing of local and arterial roads, installation / repairs of guardrails, installation of school flashing signals, enhancement of greenways and bikeways, A.D.A. curb cuts / repairs, pavement markings, roadway lighting, traffic calming, traffic signals, and traffic sign replacement / repair. Such improvements also include replacement / repair of sidewalks, repair / installation of drainage and landscape beautification (including community image enhancements) related to the development, construction, operation or maintenance of roads and bridges in the County or to the expansion, operation or maintenance of bus and fixed guideway system.

The Neighborhood Improvement Projects include:

- Site Specific Neighborhood Improvement Sites
- Non-Site Specific Neighborhood Improvement Sites
- Countywide Neighborhood Improvements
- School Flashing Signals Program

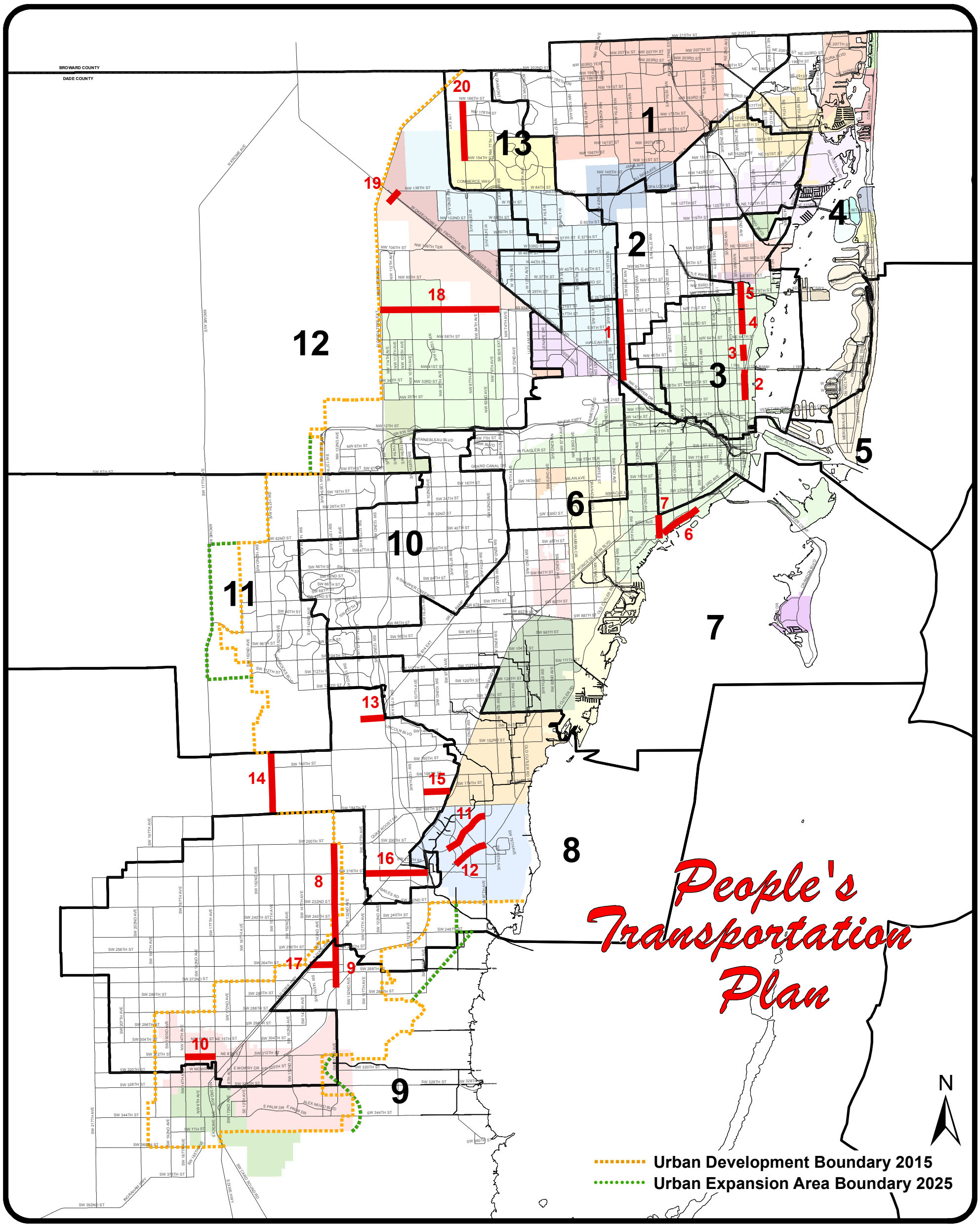

Program of Projects

Commission District 2

1. NW 37th Avenue from North River Drive to NW 79th Street

Commission District 3

2. NE 2nd Avenue from NE 20th Street to NE 36th Street
3. NE 2nd Avenue from NE 42nd Street to NE 51st Street
4. NE 2nd Avenue from NE 57th Street to NE 69th Street
5. NE 2nd Avenue from NE 69th Street to West Little River Canal

Commission District 7

6. South Bayshore Drive from Darwin Street to Mercy Way
7. SW 27th Avenue from US-1 to Bayshore Drive

Commission District 8

8. SW 137th Avenue from US-1 to SW 200th Street
9. SW 137th Avenue from HEFT to US-1
10. SW 312th Street from SW 187th Avenue to SW 177th Avenue
11. Caribbean Boulevard from Coral Sea Road to SW 87th Avenue
12. Old Cutler Road from SW 94th Avenue to SW 87th Avenue

Commission District 9

13. SW 136th Street from SW 127th Avenue to FL Turnpike/SR 874
14. SW 157th Avenue from SW 184th Street to SW 152nd Street
15. SW 176th Street from US-1 to SW 107th Avenue
16. SW 216th Street from HEFT to SW 127th Avenue
17. SW 264th Street from US-1 to SW 137th Avenue

Commission District 12

18. NW 74th Street from HEFT to SR 826
19. NW 138th Street Bridge from Bridge over Miami Canal at NW 138th Street

Commission District 13

20. NW 87th Avenue from NW 154th Street to NW 186th Street

THIS PAGE INTENTIONALLY LEFT BLANK

MIAMI-DADE METROPOLITAN PLANNING ORGANIZATION
TRANSPORTATION IMPROVEMENT PROGRAM
PEOPLE'S TRANSPORTATION PLAN (PTP)

Commission District 1 **Barbara J. Jordan**

MPO Project Num. / Agency Project Num.	Facility/Project Name / From/Location	To/Location	Bicycle Accom. / Length (miles)	Type of Work / Remarks	LRTP Ref	Project Cost ($000s)	Prior Years Funding ($000s)
PW000303	PTP Neighborhood Improvements						7,980
303				(See NOTE 1 below)	p. 4-32, C-28*		

Activity /Phase	Funding Source	Proposed Funding (in $000s) 2014 - 2015	2015 - 2016	2016 - 2017	2017 - 2018	2018 - 2019
	PTP	0	0	0	0	0
Yearly Total		0	0	0	0	0
5 Year TIP Total						0

NOTE 1: PTP NEIGHBORHOOD IMPROVEMENTS INCLUDE: Modifications of intersections; resurfacing of local and arterial roads; installation / repairs of guardrails; installation of school flashing signals, enhancement of greenways and bikeways, A.D.A. curb cuts / repairs, pavement markings, roadway lighting, traffic calming, traffic signals, and traffic sign replacement / repair. Such improvements also include replacement / repair of sidewalks, repair / installation of drainage and landscape beautification (including community image enhancements) related to the development, construction, operation or maintenance of roads and bridges in the County or to the expansion, operation or maintenance of bus and fixed guideway system.

NOTE 2: PE = Preliminary Engineering; CST = Construction; FS = Feasbility Study.

NOTE 3: *Appendix C from the 2035 LRTP can be found at http://www.miamidade2035transportationplan.com/docs/Miami-Dade2035-FinancialResourcesReportAppB.pdf

MIAMI-DADE METROPOLITAN PLANNING ORGANIZATION
TRANSPORTATION IMPROVEMENT PROGRAM
PEOPLE'S TRANSPORTATION PLAN (PTP)

Commission District 2 **Jean Monestime**

MPO Project Num. / Agency Project Num.	Facility/Project Name / From/Location	To/Location	Bicycle Accom. / Length (miles)	Type of Work / Remarks	LRTP Ref	Project Cost ($000s)	Prior Years Funding ($000s)
PW000304a / 20040330	NW 37 Avenue / North River Drive	NW 79 Street	Wide Curb Lane / 2.7	Widening: 2 to 5 lanes / Prior Years' Funding as follows: $1,181,000 for PE, $150,000 for CST.	p. 4-27	18,839	1,331
PW000305 / 305	PTP Neighborhood Improvements			(See NOTE 1 below)	p. 4-32, C-28*		6,140
PW000305a / 000305a	Right-of-Way			Right-of-Way / R/W acquisition for construction projects	p. 4-32, C-28*	1,725	1,229

Activity /Phase	Funding Source	Proposed Funding (in $000s) 2014 - 2015	2015 - 2016	2016 - 2017	2017 - 2018	2018 - 2019
PE	PTP	13	0	0	0	0
CST	PTP	3,000	5,500	5,995	3,000	0
	PTP	0	0	0	0	0
R/W	PTP	496	0	0	0	0
Yearly Total		3,509	5,500	5,995	3,000	0
5 Year TIP Total						*18,004*

NOTE 1: PTP NEIGHBORHOOD IMPROVEMENTS INCLUDE: Modifications of intersections; resurfacing of local and arterial roads; installation / repairs of guardrails; installation of school flashing signals, enhancement of greenways and bikeways, A.D.A. curb cuts / repairs, pavement markings, roadway lighting, traffic calming, traffic signals, and traffic sign replacement / repair. Such improvements also include replacement / repair of sidewalks, repair / installation of drainage and landscape beautification (including community image enhancements) related to the development, construction, operation or maintenance of roads and bridges in the County or to the expansion, operation or maintenance of bus and fixed guideway system.

NOTE 2: PE = Preliminary Engineering; CST = Construction; FS = Feasbility Study.

NOTE 3: *Appendix C from the 2035 LRTP can be found at http://www.miamidade2035transportationplan.com/docs/Miami-Dade2035-FinancialResourcesReportAppB.pdf

MIAMI-DADE METROPOLITAN PLANNING ORGANIZATION
TRANSPORTATION IMPROVEMENT PROGRAM
PEOPLE'S TRANSPORTATION PLAN (PTP)

Commission District 3 **Audrey M. Edmonson**

MPO Project Num. / Agency Project Num.	Facility/Project Name / From/Location	To/Location	Bicycle Accom. / Length (miles)	Type of Work / Remarks	LRTP Ref	Project Cost ($000s)	Prior Years Funding ($000s)	Activity /Phase	Funding Source	Proposed Funding (in $000s) 2014 - 2015	2015 - 2016	2016 - 2017	2017 - 2018	2018 - 2019
PW000306a	NE 2 Avenue		Bike Lane	Street/Traffic Operational Improv.		9,306	9,306							
20040386	NE 20 Street	NE 36 Street	1	Prior Years' Funding as follows: $1,000 for PE, $9,305,000 for CST.	p. 4-50									
									PTP	0	0	0	0	0
PW000443	NE 2 Avenue		Bike Lane	Street/Traffic Operational Improv.		5,000	5,000							
443	NE 42 Street	NE 51 Street	0.55	Prior Years' Funding as follows: $3,000 for PE, $4,997,000 for CST.	p. 4-50									
									PTP	0	0	0	0	0
PW000444	NE 2 Avenue		Bike Lane	Street/Traffic Operational Improv.		72	72							
444	NE 57 Street	NE 69 Street	0.74	Prior Years' Funding as follows: $25,000 for PE, $47,000 for CST. Construction completed.	p. 4-50									
									PTP	0	0	0	0	0
PW000445	NE 2 Avenue		Bike Lane	Street/Traffic Operational Improv.		7,020	7,020							
445	NE 69 Street	West Little River Canal	1	Prior Years' Funding as follows: $8,000 for PE, $7,012,000 for CST.	p. 4-50									
									PTP	0	0	0	0	0

NOTE 1: PTP NEIGHBORHOOD IMPROVEMENTS INCLUDE: Modifications of intersections; resurfacing of local and arterial roads; installation / repairs of guardrails; installation of school flashing signals, enhancement of greenways and bikeways, A.D.A. curb cuts / repairs, pavement markings, roadway lighting, traffic calming, traffic signals, and traffic sign replacement / repair. Such improvements also include replacement / repair of sidewalks, repair / installation of drainage and landscape beautification (including community image enhancements) related to the development, construction, operation or maintenance of roads and bridges in the County or to the expansion, operation or maintenance of bus and fixed guideway system.

NOTE 2: PE = Preliminary Engineering; CST = Construction; FS = Feasbility Study.

NOTE 3: *Appendix C from the 2035 LRTP can be found at http://www.miamidade2035transportationplan.com/docs/Miami-Dade2035-FinancialResourcesReportAppB.pdf

Commission District 3 **Audrey M. Edmonson**

PW000309	PTP Neighborhood Improvements					5,020	Activity /Phase	Funding Source	Proposed Funding (in $000s)				
309			(See NOTE 1 below)	p. 4-32, C-28*					2014 - 2015	2015 - 2016	2016 - 2017	2017 - 2018	2018 - 2019
								PTP	0	0	0	0	0
							Yearly Total		0	0	0	0	0
							5 Year TIP Total						0

NOTE 1: PTP NEIGHBORHOOD IMPROVEMENTS INCLUDE: Modifications of intersections; resurfacing of local and arterial roads; installation / repairs of guardrails; installation of school flashing signals, enhancement of greenways and bikeways, A.D.A. curb cuts / repairs, pavement markings, roadway lighting, traffic calming, traffic signals, and traffic sign replacement / repair. Such improvements also include replacement / repair of sidewalks, repair / installation of drainage and landscape beautification (including community image enhancements) related to the development, construction, operation or maintenance of roads and bridges in the County or to the expansion, operation or maintenance of bus and fixed guideway system.

NOTE 2: PE = Preliminary Engineering; CST = Construction; FS = Feasbility Study.

NOTE 3: *Appendix C from the 2035 LRTP can be found at http://www.miamidade2035transportationplan.com/docs/Miami-Dade2035-FinancialResourcesReportAppB.pdf

MIAMI-DADE METROPOLITAN PLANNING ORGANIZATION
TRANSPORTATION IMPROVEMENT PROGRAM
PEOPLE'S TRANSPORTATION PLAN (PTP)

Commission District 4 **Sally A. Heyman**

MPO Project Num. / Agency Project Num.	Facility/Project Name / From/Location	To/Location	Bicycle Accom. / Length (miles)	Type of Work / Remarks	LRTP Ref	Project Cost ($000s)	Prior Years Funding ($000s)
PW000310	PTP Neighborhood Improvements						2,970
310				(See NOTE 1 below)	p. 4-32, C-28*		

Activity /Phase	Funding Source	Proposed Funding (in $000s) 2014 - 2015	2015 - 2016	2016 - 2017	2017 - 2018	2018 - 2019
	PTP	0	0	0	0	0
	Yearly Total	0	0	0	0	0
	5 Year TIP Total					0

NOTE 1: PTP NEIGHBORHOOD IMPROVEMENTS INCLUDE: Modifications of intersections; resurfacing of local and arterial roads; installation / repairs of guardrails; installation of school flashing signals, enhancement of greenways and bikeways, A.D.A. curb cuts / repairs, pavement markings, roadway lighting, traffic calming, traffic signals, and traffic sign replacement / repair. Such improvements also include replacement / repair of sidewalks, repair / installation of drainage and landscape beautification (including community image enhancements) related to the development, construction, operation or maintenance of roads and bridges in the County or to the expansion, operation or maintenance of bus and fixed guideway system.

NOTE 2: PE = Preliminary Engineering; CST = Construction; FS = Feasbility Study.

NOTE 3: *Appendix C from the 2035 LRTP can be found at http://www.miamidade2035transportationplan.com/docs/Miami-Dade2035-FinancialResourcesReportAppB.pdf

MIAMI-DADE METROPOLITAN PLANNING ORGANIZATION
TRANSPORTATION IMPROVEMENT PROGRAM
PEOPLE'S TRANSPORTATION PLAN (PTP)

Commission District 5 **Bruno A. Barreiro**

MPO Project Num. / Agency Project Num.	Facility/Project Name / From/Location	To/Location	Bicycle Accom. / Length (miles)	Type of Work / Remarks	LRTP Ref	Project Cost ($000s)	Prior Years Funding ($000s)
PW000311	PTP Neighborhood Improvements						2,880
311				(See NOTE 1 below)	p. 4-32, C-28*		

Activity /Phase	Funding Source	Proposed Funding (in $000s) 2014 - 2015	2015 - 2016	2016 - 2017	2017 - 2018	2018 - 2019
	PTP	0	0	0	0	0
Yearly Total		0	0	0	0	0
5 Year TIP Total						0

NOTE 1: PTP NEIGHBORHOOD IMPROVEMENTS INCLUDE: Modifications of intersections; resurfacing of local and arterial roads; installation / repairs of guardrails; installation of school flashing signals, enhancement of greenways and bikeways, A.D.A. curb cuts / repairs, pavement markings, roadway lighting, traffic calming, traffic signals, and traffic sign replacement / repair. Such improvements also include replacement / repair of sidewalks, repair / installation of drainage and landscape beautification (including community image enhancements) related to the development, construction, operation or maintenance of roads and bridges in the County or to the expansion, operation or maintenance of bus and fixed guideway system.

NOTE 2: PE = Preliminary Engineering; CST = Construction; FS = Feasbility Study.

NOTE 3: *Appendix C from the 2035 LRTP can be found at http://www.miamidade2035transportationplan.com/docs/Miami-Dade2035-FinancialResourcesReportAppB.pdf

MIAMI-DADE METROPOLITAN PLANNING ORGANIZATION
TRANSPORTATION IMPROVEMENT PROGRAM
PEOPLE'S TRANSPORTATION PLAN (PTP)

Commission District 6 **Rebeca Sosa**

MPO Project Num. / Agency Project Num.	Facility/Project Name / From/Location	To/Location	Bicycle Accom. / Length (miles)	Type of Work / Remarks	LRTP Ref	Project Cost ($000s)	Prior Years Funding ($000s)
PW000314	PTP Neighborhood Improvements						5,840
314				(See NOTE 1 below)	p. 4-32, C-28*		

Activity /Phase	Funding Source	Proposed Funding (in $000s) 2014 - 2015	2015 - 2016	2016 - 2017	2017 - 2018	2018 - 2019
	PTP	0	0	0	0	0
Yearly Total		0	0	0	0	0
5 Year TIP Total						0

NOTE 1: PTP NEIGHBORHOOD IMPROVEMENTS INCLUDE: Modifications of intersections; resurfacing of local and arterial roads; installation / repairs of guardrails; installation of school flashing signals, enhancement of greenways and bikeways, A.D.A. curb cuts / repairs, pavement markings, roadway lighting, traffic calming, traffic signals, and traffic sign replacement / repair. Such improvements also include replacement / repair of sidewalks, repair / installation of drainage and landscape beautification (including community image enhancements) related to the development, construction, operation or maintenance of roads and bridges in the County or to the expansion, operation or maintenance of bus and fixed guideway system.

NOTE 2: PE = Preliminary Engineering; CST = Construction; FS = Feasbility Study.

NOTE 3: *Appendix C from the 2035 LRTP can be found at http://www.miamidade2035transportationplan.com/docs/Miami-Dade2035-FinancialResourcesReportAppB.pdf

MIAMI-DADE METROPOLITAN PLANNING ORGANIZATION
TRANSPORTATION IMPROVEMENT PROGRAM
PEOPLE'S TRANSPORTATION PLAN (PTP)

Commission District 7 **Xavier L. Suarez**

MPO Project Num. / Agency Project Num.	Facility/Project Name / From/Location	To/Location	Bicycle Accom. / Length (miles)	Type of Work / Remarks	LRTP Ref	Project Cost ($000s)	Prior Years Funding ($000s)	Activity /Phase	Funding Source	Proposed Funding (in $000s) 2014 - 2015	2015 - 2016	2016 - 2017	2017 - 2018	2018 - 2019
PW000315a	South Bayshore Drive		Bike Lane	Roadway Improvements, Drainage		8,368	514							
20040370	Darwin Street	Mercy Way	1.4	Prior Years' Funding as follows: $514,000 for PE. Joint Participation Agreement with City of Miami for PE. CST funding in RIF 2. Additional funding by	p. 4-28				PTP	0	0	0	0	0
PW000315b	SW 27 Avenue		Bike Lane	Widening: 2 to 3 lanes		6,241	4,854							
20040337	US - 1	Bayshore Drive	1	Prior Years' Funding as follows: $1,110,000 for PE, $3,744,000 for CST. Additional funding in RIF 2.	p. 4-30			CST	PTP	1,000	347	0	0	0
PW000319	PTP Neighborhood Improvements						10,580							
319				(See NOTE 1 below)	p. 4-32, C-28*				PTP	0	0	0	0	0
								Yearly Total		1,000	347	0	0	0
								5 Year TIP Total						1,347

NOTE 1: PTP NEIGHBORHOOD IMPROVEMENTS INCLUDE: Modifications of intersections; resurfacing of local and arterial roads; installation / repairs of guardrails; installation of school flashing signals, enhancement of greenways and bikeways, A.D.A. curb cuts / repairs, pavement markings, roadway lighting, traffic calming, traffic signals, and traffic sign replacement / repair. Such improvements also include replacement / repair of sidewalks, repair / installation of drainage and landscape beautification (including community image enhancements) related to the development, construction, operation or maintenance of roads and bridges in the County or to the expansion, operation or maintenance of bus and fixed guideway system.

NOTE 2: PE = Preliminary Engineering; CST = Construction; FS = Feasbility Study.

NOTE 3: *Appendix C from the 2035 LRTP can be found at http://www.miamidade2035transportationplan.com/docs/Miami-Dade2035-FinancialResourcesReportAppB.pdf

MIAMI-DADE METROPOLITAN PLANNING ORGANIZATION
TRANSPORTATION IMPROVEMENT PROGRAM
PEOPLE'S TRANSPORTATION PLAN (PTP)

Commission District 8 **Lynda Bell**

MPO Project Num. / Agency Project Num.	Facility/Project Name / From/Location	To/Location	Bicycle Accom. / Length (miles)	Type of Work / Remarks	LRTP Ref	Project Cost ($000s)	Prior Years Funding ($000s)	Activity /Phase	Funding Source	Proposed Funding (in $000s) 2014 - 2015	2015 - 2016	2016 - 2017	2017 - 2018	2018 - 2019
PW20040343	SW 137 Avenue		Bike Lane	Completion as two (2) continuous lanes		16,942	3,008							
20040343	US - 1	SW 200 Street	3	Prior Years' Funding as follows: $3,008,000 for PE.	p. 4-29									
								PE	PTP	100	0	0	0	0
								CST	PTP	1,000	8,000	4,834	0	0
PW20040344	SW 137 Avenue		Bike Lane	Widening: 2 to 4 lanes		7,827	878							
20040344	HEFT	US - 1	1.7	Prior Years' Funding as follows: $773,000 for PE, $105,000 for CST.	p. 4-29									
								PE	PTP	31	0	0	0	0
								CST	PTP	1,500	4,000	1,418	0	0
PW20040342	SW 312 Street			Widening: to 5 lanes		5,734	11							
20040342	SW 187 Avenue	SW 177 Avenue	1	Prior Years' Funding as follows: $11,000 for PE.	p. 4-30									
								PE	PTP	443	0	0	0	0
								CST	PTP	0	3,280	2,000	0	0

NOTE 1: PTP NEIGHBORHOOD IMPROVEMENTS INCLUDE: Modifications of intersections; resurfacing of local and arterial roads; installation / repairs of guardrails; installation of school flashing signals, enhancement of greenways and bikeways, A.D.A. curb cuts / repairs, pavement markings, roadway lighting, traffic calming, traffic signals, and traffic sign replacement / repair. Such improvements also include replacement / repair of sidewalks, repair / installation of drainage and landscape beautification (including community image enhancements) related to the development, construction, operation or maintenance of roads and bridges in the County or to the expansion, operation or maintenance of bus and fixed guideway system.

NOTE 2: PE = Preliminary Engineering; CST = Construction; FS = Feasbility Study.

NOTE 3: *Appendix C from the 2035 LRTP can be found at http://www.miamidade2035transportationplan.com/docs/Miami-Dade2035-FinancialResourcesReportAppB.pdf

MIAMI-DADE METROPOLITAN PLANNING ORGANIZATION
TRANSPORTATION IMPROVEMENT PROGRAM
PEOPLE'S TRANSPORTATION PLAN (PTP)

Commission District 8 **Lynda Bell**

PW000442	Caribbean Boulevard	Bike Lane	Widening: 2 to 3 lanes		11,188	6,721
442	Coral Sea Road SW 87 Avenue	1.75	Prior Years' Funding as follows: $1,002,000 for PE, $5,719,000 for CST. Joint Participation Agreement with Town of Cutler Bay.	p. 4-26		

Activity /Phase	Funding Source	Proposed Funding (in $000s) 2014 - 2015	2015 - 2016	2016 - 2017	2017 - 2018	2018 - 2019
CST	PTP	4,000	467	0	0	0

PW000441	Old Cutler Road	Other	Curb & Gutter, Traffic Operational Improv.		7,885	7,486
441	SW 97 Avenue SW 87 Avenue	1	Prior Years' Funding as follows: $450,000 for PE, $7,036,000 for CST. Joint Participation Agreement with Town of Cutler Bay.	p. 4-27		

Activity /Phase	Funding Source	Proposed Funding (in $000s) 2014 - 2015	2015 - 2016	2016 - 2017	2017 - 2018	2018 - 2019
CST	PTP	0	399	0	0	0

PW000320	PTP Neighborhood Improvements					12,050
320			(See NOTE 1 below)	p. 4-32, C-28*		

Activity /Phase	Funding Source	Proposed Funding (in $000s) 2014 - 2015	2015 - 2016	2016 - 2017	2017 - 2018	2018 - 2019
	PTP	0	0	0	0	0

PW000320a	Right-of-Way		Right-of-Way		5,441	2,980
000320a			R/W acquisition for construction projects	p. 4-32, C-28*		

Activity /Phase	Funding Source	Proposed Funding (in $000s) 2014 - 2015	2015 - 2016	2016 - 2017	2017 - 2018	2018 - 2019
R/W	PTP	2,461	0	0	0	0

Yearly Total	9,535	16,146	8,252	0	0
5 Year TIP Total					***33,933***

NOTE 1: PTP NEIGHBORHOOD IMPROVEMENTS INCLUDE: Modifications of intersections; resurfacing of local and arterial roads; installation / repairs of guardrails; installation of school flashing signals, enhancement of greenways and bikeways, A.D.A. curb cuts / repairs, pavement markings, roadway lighting, traffic calming, traffic signals, and traffic sign replacement / repair. Such improvements also include replacement / repair of sidewalks, repair / installation of drainage and landscape beautification (including community image enhancements) related to the development, construction, operation or maintenance of roads and bridges in the County or to the expansion, operation or maintenance of bus and fixed guideway system.

NOTE 2: PE = Preliminary Engineering; CST = Construction; FS = Feasbility Study.

NOTE 3: *Appendix C from the 2035 LRTP can be found at http://www.miamidade2035transportationplan.com/docs/Miami-Dade2035-FinancialResourcesReportAppB.pdf

MIAMI-DADE METROPOLITAN PLANNING ORGANIZATION
TRANSPORTATION IMPROVEMENT PROGRAM
PEOPLE'S TRANSPORTATION PLAN (PTP)

Commission District 9 **Dennis C. Moss**

MPO Project Num. / Agency Project Num.	Facility/Project Name / From/Location	To/Location	Bicycle Accom. / Length (miles)	Type of Work / Remarks	LRTP Ref	Project Cost ($000s)	Prior Years Funding ($000s)	Activity /Phase	Funding Source	Proposed Funding (in $000s) 2014 - 2015	2015 - 2016	2016 - 2017	2017 - 2018	2018 - 2019
PW20040346A	SW 136 Street			Widening: 2 to 4 lanes		4	4							
20040346A	SW 127 Avenue	FL Turnpike	1	This project is part of a widening along SW 136 St between SW 157 Ave and the FL Turnpike. Under study by MDX. Prior Years' Funding as follows:	p. 4-42									
									PTP	0	0	0	0	0
PW20040372	SW 157 Avenue		Wide Curb Lane	New 4 lane road		12,698	6,036							
20040372	SW 184 Street	SW 152 Street	2	Prior Years' Funding as follows: $877,000 for PE, $5,159,000 for CST.	p. 4-29									
								CST	PTP	4,000	2,662	0	0	0
PW20040349	SW 176 Street		Bike Lane	Curb & Gutter, Traffic Operational Improv.		5,337	1,830							
20040349	US - 1	SW 107 Avenue	1	Prior Years' Funding as follows: $530,000 for PE, $1,300,000 for CST.	p. 4-30									
								CST	PTP	2,000	1,507	0	0	0
PW20040348	SW 216 Street		Bike Lane	Curb & Gutter, Traffic Operational Improv.		11,886	1,923							
20040348	HEFT	SW 127 Avenue	2	Prior Years' Funding as follows: $1,412,000 for PE, $511,000 for CST. Additional funding in RIF 6.	p. 4-30									
								PE	PTP	100	0	0	0	0
								CST	PTP	4,000	4,000	1,783	0	0

NOTE 1: PTP NEIGHBORHOOD IMPROVEMENTS INCLUDE: Modifications of intersections; resurfacing of local and arterial roads; installation / repairs of guardrails; installation of school flashing signals, enhancement of greenways and bikeways, A.D.A. curb cuts / repairs, pavement markings, roadway lighting, traffic calming, traffic signals, and traffic sign replacement / repair. Such improvements also include replacement / repair of sidewalks, repair / installation of drainage and landscape beautification (including community image enhancements) related to the development, construction, operation or maintenance of roads and bridges in the County or to the expansion, operation or maintenance of bus and fixed guideway system.

NOTE 2: PE = Preliminary Engineering; CST = Construction; FS = Feasbility Study.

NOTE 3: *Appendix C from the 2035 LRTP can be found at http://www.miamidade2035transportationplan.com/docs/Miami-Dade2035-FinancialResourcesReportAppB.pdf

Commission District 9 **Dennis C. Moss**

PW20040350	SW 264 Street	Bike Lane	Curb & Gutter, Traffic Operational Improv.		5,187	1,990
20040350	US - 1 SW 137 Avenue	0.8	Prior Years' Funding as follows: $590,000 for PE, $1,400,000 for CST.	p. 4-30		

Activity /Phase	Funding Source	Proposed Funding (in $000s) 2014 - 2015	2015 - 2016	2016 - 2017	2017 - 2018	2018 - 2019
PE	PTP	10	0	0	0	0
CST	PTP	2,600	587	0	0	0

PW000322	PTP Neighborhood Improvements					8,230
322			(See NOTE 1 below)	p. 4-32, C-28*		

Activity /Phase	Funding Source	Proposed Funding (in $000s) 2014 - 2015	2015 - 2016	2016 - 2017	2017 - 2018	2018 - 2019
	PTP	0	0	0	0	0

PW000322a	Right-of-Way		Right-of-Way		6,476	5,798
000322a			R/W acquisition for construction projects	p. 4-32, C-28*		

Activity /Phase	Funding Source	Proposed Funding (in $000s) 2014 - 2015	2015 - 2016	2016 - 2017	2017 - 2018	2018 - 2019
R/W	PTP	678	0	0	0	0

Yearly Total	13,388	8,756	1,783	0	0
5 Year TIP Total					***23,927***

NOTE 1: PTP NEIGHBORHOOD IMPROVEMENTS INCLUDE: Modifications of intersections; resurfacing of local and arterial roads; installation / repairs of guardrails; installation of school flashing signals, enhancement of greenways and bikeways, A.D.A. curb cuts / repairs, pavement markings, roadway lighting, traffic calming, traffic signals, and traffic sign replacement / repair. Such improvements also include replacement / repair of sidewalks, repair / installation of drainage and landscape beautification (including community image enhancements) related to the development, construction, operation or maintenance of roads and bridges in the County or to the expansion, operation or maintenance of bus and fixed guideway system.

NOTE 2: PE = Preliminary Engineering; CST = Construction; FS = Feasbility Study.

NOTE 3: *Appendix C from the 2035 LRTP can be found at http://www.miamidade2035transportationplan.com/docs/Miami-Dade2035-FinancialResourcesReportAppB.pdf

MIAMI-DADE METROPOLITAN PLANNING ORGANIZATION
TRANSPORTATION IMPROVEMENT PROGRAM
PEOPLE'S TRANSPORTATION PLAN (PTP)

Commission District 10 **Javier D. Souto**

MPO Project Num. / Agency Project Num.	Facility/Project Name / From/Location	To/Location	Bicycle Accom. / Length (miles)	Type of Work / Remarks	LRTP Ref	Project Cost ($000s)	Prior Years Funding ($000s)
PW000323	PTP Neighborhood Improvements						8,360
323				(See NOTE 1 below)	p. 4-32, C-28*		

Activity /Phase	Funding Source	Proposed Funding (in $000s) 2014 - 2015	2015 - 2016	2016 - 2017	2017 - 2018	2018 - 2019
	PTP	0	0	0	0	0
Yearly Total		0	0	0	0	0
5 Year TIP Total						0

NOTE 1: PTP NEIGHBORHOOD IMPROVEMENTS INCLUDE: Modifications of intersections; resurfacing of local and arterial roads; installation / repairs of guardrails; installation of school flashing signals, enhancement of greenways and bikeways, A.D.A. curb cuts / repairs, pavement markings, roadway lighting, traffic calming, traffic signals, and traffic sign replacement / repair. Such improvements also include replacement / repair of sidewalks, repair / installation of drainage and landscape beautification (including community image enhancements) related to the development, construction, operation or maintenance of roads and bridges in the County or to the expansion, operation or maintenance of bus and fixed guideway system.

NOTE 2: PE = Preliminary Engineering; CST = Construction; FS = Feasbility Study.

NOTE 3: *Appendix C from the 2035 LRTP can be found at http://www.miamidade2035transportationplan.com/docs/Miami-Dade2035-FinancialResourcesReportAppB.pdf

MIAMI-DADE METROPOLITAN PLANNING ORGANIZATION
TRANSPORTATION IMPROVEMENT PROGRAM
PEOPLE'S TRANSPORTATION PLAN (PTP)

Commission District 11 **Juan C. Zapata**

MPO Project Num. / Agency Project Num.	Facility/Project Name / From/Location	To/Location	Bicycle Accom. / Length (miles)	Type of Work / Remarks	LRTP Ref	Project Cost ($000s)	Prior Years Funding ($000s)
PW000325	PTP Neighborhood Improvements						7,790
325				(See NOTE 1 below)	p. 4-32, C-28*		

Activity /Phase	Funding Source	Proposed Funding (in $000s) 2014 - 2015	2015 - 2016	2016 - 2017	2017 - 2018	2018 - 2019
	PTP	0	0	0	0	0
Yearly Total		0	0	0	0	0
5 Year TIP Total						0

NOTE 1: PTP NEIGHBORHOOD IMPROVEMENTS INCLUDE: Modifications of intersections; resurfacing of local and arterial roads; installation / repairs of guardrails; installation of school flashing signals, enhancement of greenways and bikeways, A.D.A. curb cuts / repairs, pavement markings, roadway lighting, traffic calming, traffic signals, and traffic sign replacement / repair. Such improvements also include replacement / repair of sidewalks, repair / installation of drainage and landscape beautification (including community image enhancements) related to the development, construction, operation or maintenance of roads and bridges in the County or to the expansion, operation or maintenance of bus and fixed guideway system.

NOTE 2: PE = Preliminary Engineering; CST = Construction; FS = Feasbility Study.

NOTE 3: *Appendix C from the 2035 LRTP can be found at http://www.miamidade2035transportationplan.com/docs/Miami-Dade2035-FinancialResourcesReportAppB.pdf

MIAMI-DADE METROPOLITAN PLANNING ORGANIZATION
TRANSPORTATION IMPROVEMENT PROGRAM
PEOPLE'S TRANSPORTATION PLAN (PTP)

Commission District 12 **Jose "Pepe" Diaz**

MPO Project Num. / Agency Project Num.	Facility/Project Name / From/Location	To/Location	Bicycle Accom. / Length (miles)	Type of Work / Remarks	LRTP Ref	Project Cost ($000s)	Prior Years Funding ($000s)	Activity /Phase	Funding Source	Proposed Funding (in $000s) 2014 - 2015	2015 - 2016	2016 - 2017	2017 - 2018	2018 - 2019
PW20040355	NW 74 Street			New 6 lanes		45,305	36,829							
20040355	HEFT	SR 826 (Palmetto)	3.5	Prior Years' Funding as follows: $2,780,000 for PE, $34,049,000 for CST. Reimb. from FDOT for 4 to 6 lanes.	p. 4-27			CST	PTP	5,476	3,000	0	0	0
PW000326	NW 138 Street Bridge			Bridge construction		4,632	4,632							
20030191	Bridge over Miami River Canal at	NW 138 Street		Prior Years' Funding as follows: $705,000 for PE, $3,927,000 for CST. Construction completed.	p. 4-27				PTP	0	0	0	0	0
PW000327	PTP Neighborhood Improvements						9,460							
327				(See NOTE 1 below)	p. 4-32, C-28*				PTP	0	0	0	0	0
PW000327a	Right-of-Way			Right-of-Way		10,309	10,309							
000327a				R/W acquisition for construction projects	p. 4-32, C-28*				PTP	0	0	0	0	0

NOTE 1: PTP NEIGHBORHOOD IMPROVEMENTS INCLUDE: Modifications of intersections; resurfacing of local and arterial roads; installation / repairs of guardrails; installation of school flashing signals, enhancement of greenways and bikeways, A.D.A. curb cuts / repairs, pavement markings, roadway lighting, traffic calming, traffic signals, and traffic sign replacement / repair. Such improvements also include replacement / repair of sidewalks, repair / installation of drainage and landscape beautification (including community image enhancements) related to the development, construction, operation or maintenance of roads and bridges in the County or to the expansion, operation or maintenance of bus and fixed guideway system.

NOTE 2: PE = Preliminary Engineering; CST = Construction; FS = Feasbility Study.

NOTE 3: *Appendix C from the 2035 LRTP can be found at http://www.miamidade2035transportationplan.com/docs/Miami-Dade2035-FinancialResourcesReportAppB.pdf

Commission District 12 **Jose "Pepe" Diaz**

Yearly Total	5,476	3,000	0	0	0
5 Year TIP Total					*8,476*

NOTE 1: PTP NEIGHBORHOOD IMPROVEMENTS INCLUDE: Modifications of intersections; resurfacing of local and arterial roads; installation / repairs of guardrails; installation of school flashing signals, enhancement of greenways and bikeways, A.D.A. curb cuts / repairs, pavement markings, roadway lighting, traffic calming, traffic signals, and traffic sign replacement / repair. Such improvements also include replacement / repair of sidewalks, repair / installation of drainage and landscape beautification (including community image enhancements) related to the development, construction, operation or maintenance of roads and bridges in the County or to the expansion, operation or maintenance of bus and fixed guideway system.

NOTE 2: PE = Preliminary Engineering; CST = Construction; FS = Feasbility Study.

NOTE 3: *Appendix C from the 2035 LRTP can be found at http://www.miamidade2035transportationplan.com/docs/Miami-Dade2035-FinancialResourcesReportAppB.pdf

MIAMI-DADE METROPOLITAN PLANNING ORGANIZATION
TRANSPORTATION IMPROVEMENT PROGRAM
PEOPLE'S TRANSPORTATION PLAN (PTP)

Commission District 13 **Esteban Bovo Jr.**

MPO Project Num. / Agency Project Num.	Facility/Project Name / From/Location	To/Location	Bicycle Accom. / Length (miles)	Type of Work / Remarks	LRTP Ref	Project Cost ($000s)	Prior Years Funding ($000s)	Activity /Phase	Funding Source	Proposed Funding (in $000s) 2014 - 2015	2015 - 2016	2016 - 2017	2017 - 2018	2018 - 2019
PW20040390	NW 87 Avenue		Bike Lane	Widening: 2 to 4 lanes		17,832	11,349							
20040390	NW 154 Street	NW 186 Street	2	Prior Years' Funding as follows: $1,146,000 for PE, $10,203,000 for CST.	p. 4-27			CST	PTP	6,000	483	0	0	0
PW000329	PTP Neighborhood Improvements						4,130							
329				(See NOTE 1 below)	p. 4-32, C-28*				PTP	0	0	0	0	0
PW000329a	Right-of-Way			Right-of-Way		8,316	8,316							
000329a				R/W for acquisition for construction projects	p. 4-32, C-28*				PTP	0	0	0	0	0
								Yearly Total		6,000	483	0	0	0
								5 Year TIP Total						6,483

NOTE 1: PTP NEIGHBORHOOD IMPROVEMENTS INCLUDE: Modifications of intersections; resurfacing of local and arterial roads; installation / repairs of guardrails; installation of school flashing signals, enhancement of greenways and bikeways, A.D.A. curb cuts / repairs, pavement markings, roadway lighting, traffic calming, traffic signals, and traffic sign replacement / repair. Such improvements also include replacement / repair of sidewalks, repair / installation of drainage and landscape beautification (including community image enhancements) related to the development, construction, operation or maintenance of roads and bridges in the County or to the expansion, operation or maintenance of bus and fixed guideway system.

NOTE 2: PE = Preliminary Engineering; CST = Construction; FS = Feasbility Study.

NOTE 3: *Appendix C from the 2035 LRTP can be found at http://www.miamidade2035transportationplan.com/docs/Miami-Dade2035-FinancialResourcesReportAppB.pdf

MIAMI-DADE METROPOLITAN PLANNING ORGANIZATION
TRANSPORTATION IMPROVEMENT PROGRAM
PEOPLE'S TRANSPORTATION PLAN (PTP)

Major Highway and Road Improvements (Countywide)

MPO Project Num. / Agency Project Num.	Facility/Project Name / From/Location	To/Location	Bicycle Accom. / Length (miles)	Type of Work / Remarks	LRTP Ref	Project Cost ($000s)	Prior Years Funding ($000s)	Activity /Phase	Funding Source	Proposed Funding (in $000s) 2014 - 2015	2015 - 2016	2016 - 2017	2017 - 2018	2018 - 2019
PW000330	Advanced Traffic Mngmnt. System (A.T.M.S.)			ATMS to provide improved traffic flow		48,999	48,999							
330				Includes new Traffic Control Center. Prior Years' Funding as follows: $25,000 for PE, $48,974,000 for CST.	p. 4-32, C-28*				PTP	0	0	0	0	0
PW000332	Grade Separations			Grade Separations at Various Locations		363	363							
332	Grade Separations at Various Locations			PD&E Study	p. 4-32, C-28*				PTP	0	0	0	0	0
PW000333	Reversible Flow Lanes			Variable reverse flow lanes		650	650							
333	at major thoroughfares			Additional corridors may be considered in the future provided funding becomes available.	p. 4-32, C-28*				PTP	0	0	0	0	0
									Yearly Total	0	0	0	0	0
									5 Year TIP Total					0

NOTE 1: PTP NEIGHBORHOOD IMPROVEMENTS INCLUDE: Modifications of intersections; resurfacing of local and arterial roads; installation / repairs of guardrails; installation of school flashing signals, enhancement of greenways and bikeways, A.D.A. curb cuts / repairs, pavement markings, roadway lighting, traffic calming, traffic signals, and traffic sign replacement / repair. Such improvements also include replacement / repair of sidewalks, repair / installation of drainage and landscape beautification (including community image enhancements) related to the development, construction, operation or maintenance of roads and bridges in the County or to the expansion, operation or maintenance of bus and fixed guideway system.

NOTE 2: PE = Preliminary Engineering; CST = Construction; FS = Feasbility Study.

NOTE 3: *Appendix C from the 2035 LRTP can be found at http://www.miamidade2035transportationplan.com/docs/Miami-Dade2035-FinancialResourcesReportAppB.pdf

MIAMI-DADE METROPOLITAN PLANNING ORGANIZATION
TRANSPORTATION IMPROVEMENT PROGRAM
PEOPLE'S TRANSPORTATION PLAN (PTP)

Neighborhood Improvements (Countywide)

MPO Project Num. / Agency Project Num.	Facility/Project Name / From/Location	To/Location	Bicycle Accom. / Length (miles)	Type of Work / Remarks	LRTP Ref	Project Cost ($000s)	Prior Years Funding ($000s)	Activity /Phase	Funding Source	Proposed Funding (in $000s) 2014 - 2015	2015 - 2016	2016 - 2017	2017 - 2018	2018 - 2019
PW000440	School Flashing Signals					14,800	12,635							
440				Program amended to include dynamic speed feedback signs as added safety feature to promote awareness of speeds around schools.	p. 4-32, C-28*									
								CST	PTP	750	1,415	0	0	0
PW000335D	Illuminated Signs			Illuminated signs		5,759	5,759							
000335D					p. 4-32, C-28*									
									PTP	0	0	0	0	0
PW000337	Arterial Roadway Improvements			Resurfacing, sidewalks and drainage on arterial roads		1,764	764							
337					p. 4-32, C-28*									
									PTP	500	500	0	0	0
PW000338	Street Light Retrofits			Safety retrofiting of existing street		7,467	5,911							
338	Various locations			Lighting to meet new safety standards	p. 4-32, C-28*									
									PTP	750	806	0	0	0

NOTE 1: PTP NEIGHBORHOOD IMPROVEMENTS INCLUDE: Modifications of intersections; resurfacing of local and arterial roads; installation / repairs of guardrails; installation of school flashing signals, enhancement of greenways and bikeways, A.D.A. curb cuts / repairs, pavement markings, roadway lighting, traffic calming, traffic signals, and traffic sign replacement / repair. Such improvements also include replacement / repair of sidewalks, repair / installation of drainage and landscape beautification (including community image enhancements) related to the development, construction, operation or maintenance of roads and bridges in the County or to the expansion, operation or maintenance of bus and fixed guideway system.

NOTE 2: PE = Preliminary Engineering; CST = Construction; FS = Feasbility Study.

NOTE 3: *Appendix C from the 2035 LRTP can be found at http://www.miamidade2035transportationplan.com/docs/Miami-Dade2035-FinancialResourcesReportAppB.pdf

Neighborhood Improvements (Countywide)

PW000339	ADA Sidewalk Improvements		Provide ADA accessibility to bus stops		4,383	4,383	Activity /Phase	Funding Source	Proposed Funding (in $000s)				
339	Various Locations			p. 4-32, C-28*					2014 - 2015	2015 - 2016	2016 - 2017	2017 - 2018	2018 - 2019
								PTP	0	0	0	0	0
								Yearly Total	2,000	2,721	0	0	0
								5 Year TIP Total					4,721

NOTE 1: PTP NEIGHBORHOOD IMPROVEMENTS INCLUDE: Modifications of intersections; resurfacing of local and arterial roads; installation / repairs of guardrails; installation of school flashing signals, enhancement of greenways and bikeways, A.D.A. curb cuts / repairs, pavement markings, roadway lighting, traffic calming, traffic signals, and traffic sign replacement / repair. Such improvements also include replacement / repair of sidewalks, repair / installation of drainage and landscape beautification (including community image enhancements) related to the development, construction, operation or maintenance of roads and bridges in the County or to the expansion, operation or maintenance of bus and fixed guideway system.

NOTE 2: PE = Preliminary Engineering; CST = Construction; FS = Feasbility Study.

NOTE 3: *Appendix C from the 2035 LRTP can be found at http://www.miamidade2035transportationplan.com/docs/Miami-Dade2035-FinancialResourcesReportAppB.pdf

MIAMI-DADE METROPOLITAN PLANNING ORGANIZATION
TRANSPORTATION IMPROVEMENT PROGRAM
PEOPLE'S TRANSPORTATION PLAN (PTP)

Neighborhood Improvements (Countywide)

TOTAL COSTS - ALL PROJECTS

	Proposed Funding (in $000s)				
	2014 - 2015	2015 - 2016	2016 - 2017	2017 - 2018	2018 - 2019
Yearly Total	40,908	36,953	16,030	3,000	0
5 Year TIP Total					***96,891***

NOTE 1: PTP NEIGHBORHOOD IMPROVEMENTS INCLUDE: Modifications of intersections; resurfacing of local and arterial roads; installation / repairs of guardrails; installation of school flashing signals, enhancement of greenways and bikeways, A.D.A. curb cuts / repairs, pavement markings, roadway lighting, traffic calming, traffic signals, and traffic sign replacement / repair. Such improvements also include replacement / repair of sidewalks, repair / installation of drainage and landscape beautification (including community image enhancements) related to the development, construction, operation or maintenance of roads and bridges in the County or to the expansion, operation or maintenance of bus and fixed guideway system.

NOTE 2: PE = Preliminary Engineering; CST = Construction; FS = Feasbility Study.

NOTE 3: *Appendix C from the 2035 LRTP can be found at http://www.miamidade2035transportationplan.com/docs/Miami-Dade2035-FinancialResourcesReportAppB.pdf

THIS PAGE INTENTIONALLY LEFT BLANK

Transportation Improvement Program (TIP)

PART TWO: 5-YEAR PROJECT LISTING

Private Sector

THIS PAGE INTENTIONALLY LEFT BLANK

Fiscal Years 2014/2015 - 2018/2019

Transportation Improvement Program

Improvements by Private Sector

Miami-Dade County Public Works and Waste Management Department

Miami-Dade County Public Works and Waste Management Department is in charge of the Private Sector Improvements Program which addresses road improvement commitments to be made by private developers during the regional and local development approval process.

The improvements listed are necessary to help mitigate traffic impacts of specific large development projects such as Developments of Regional Impact (DRI) and other zoning requests reviewed by the Miami-Dade County Development Impact Committee (DIC) and approved by the Community Zoning Appeals Board (CZAB) or the Board of County Commissioners (BCC). These road improvement commitments are contained in County Commission zoning resolutions and/or documents proffered by development interests to the Commission. In some cases, especially DRI development orders, sketch drawings of the improvements are attached to these legal documents. The last column of the table in this section contains either the Commission Resolution Number or the official record book/page number associated with each improvement.

Unlike other parts of the TIP, the construction of improvements in this section are normally not linked to specific dates, but instead, are usually dependent upon the construction schedule of a specific development project, which can vary considerably according to the market and other conditions.

This section addresses road improvement commitments to be made by private developers as part of the land development process.

THIS PAGE INTENTIONALLY LEFT BLANK

MIAMI-DADE METROPOLITAN PLANNING ORGANIZATION
TRANSPORTATION IMPROVEMENT PROGRAM
IMPROVEMENTS BY PRIVATE SECTOR

Construction in Lieu of Road Impact Fee District 4

MPO Project Num. / Agency Project Num.	Facility/Project Name / From/Location	To/Location	Length (miles)	Type of Work / Remarks	LRTP Ref	Project Cost ($000s)	Prior Years Funding ($000s)	Constr. Year	Compl (Y/N)	Zoning Applicant Name / Zoning Application No.	Commission Res. or Covenant Ord. Pg. #
PS0000014	NW 122 Avenue		1	New construction: 2 lanes	p. 4-43	2,500		N/A	No	Steven D. Robinson (Beacon Lakes DRI)	Z-11-02
14	NW 25 Street	NW 41 Street									

MIAMI-DADE METROPOLITAN PLANNING ORGANIZATION
TRANSPORTATION IMPROVEMENT PROGRAM
IMPROVEMENTS BY PRIVATE SECTOR

Construction in Lieu of Road Impact Fee District 5

MPO Project Num. / Agency Project Num.	Facility/Project Name / From/Location	To/Location	Length (miles)	Type of Work / Remarks	LRTP Ref	Project Cost ($000s)	Prior Years Funding ($000s)	Constr. Year	Compl (Y/N)	Zoning Applicant Name / Zoning Application No.	Commission Res. or Covenant Ord. Pg. #
PS0000017	SW 137 Avenue		1	Widening: to 6 lanes		100		N/A	No	Gunhild Milner, et al	OR Book 19518. pg. 1218
17	Sunset Drive	Kendall Drive		Prior to issuance of first C.O.						Kendall Town Center	

MIAMI-DADE METROPOLITAN PLANNING ORGANIZATION
TRANSPORTATION IMPROVEMENT PROGRAM
IMPROVEMENTS BY PRIVATE SECTOR

Subdivision Improvements

MPO Project Num. / Agency Project Num.	Facility/Project Name / From/Location	To/Location	Length (miles)	Type of Work / Remarks	LRTP Ref	Project Cost ($000s)	Prior Years Funding ($000s)	Constr. Year	Compl (Y/N)	Zoning Applicant Name / Zoning Application No.	Commission Res. or Covenant Ord. Pg. #
PS0000110	NW 25 Street (South side)		0.5	2 lanes of 4 lanes divided				N/A	No	Beacon Lake Phase 2	PB 165 Page 80
110	NW 127 Avenue	NW 132 Place									
PS0000115	SW 167 Avenue (West side)			Matching existing to the North	p. 4-43			N/A	Yes	Kendall Commons	PB 166 Page 73
115	North of SW 96 Street										
PS0000116	SW 96 Street (South side)		0.5	2 lanes and 1/2 of turn lane	p. 4-43			N/A	Yes	Kendall Commons	PB 166 Page 73
116	SW 167 Avenue	SW 172 Avenue									
PS0000117	SW 172 Avenue (East side)		0.73	2 lanes and 1/2 of turn lane	p. 4-43			N/A	Yes	Kendall Commons	PB 166 Page 73
117	SW 88 Street	SW 96 Street									
PS0000117A	Kendall Dr/SW 88 St.		0.29	Widening to 6 lanes	p. 4-43			N/A	No	Kendall Commons	PB 166 Pg 73
0000117A	SW 167 Avenue	SW 162 Avenue									
PS0000120	NW 66 Street		0.5	Full Improvement	p. 4-43			N/A	No	Landmark at Doral	
120	NW 102 Avenue	NW 107 Avenue		Pending Final Plat approval						T-22078	

MIAMI-DADE METROPOLITAN PLANNING ORGANIZATION
TRANSPORTATION IMPROVEMENT PROGRAM
IMPROVEMENTS BY PRIVATE SECTOR

Subdivision Improvements

MPO Project Num. / Agency Project Num.	Facility/Project Name / From/Location	To/Location	Length (miles)	Type of Work / Remarks	LRTP Ref	Project Cost ($000s)	Prior Years Funding ($000s)	Constr. Year	Compl (Y/N)	Zoning Applicant Name / Zoning Application No.	Commission Res. or Covenant Ord. Pg. #
PS0000121	NW 102 Avenue (West side)		0.3	2 lanes and 1/2 of turn lane	p. 4-43			N/A	No	Landmark at Doral	
121	NW 62 Street	NW 67 Street		Pending Final Plat approval						T-22078	
PS0000301	SW 167 Avenue		0.13	2 lanes of 4 lanes divided	p. 4-43	846		N/A	Yes	Interlaken	PB 167 Page 92
301	SW 43 Street	SW 44 Street									
PS0000303	SW 280 Street		1.0	Modification of existing improvements	p. 4-44			N/A	No	Mandarin Square	
303	SW 142 Avenue	SW 152 Avenue		Pending Final Plat approval						T-22106	
PS0000304	SW 167 Avenue		0.1	2 lanes of 4 lanes divided	p. 4-43			N/A	No	Century Townhomes at Bird Road	
304	SW 42 Street	SW 43 Street		Pending Final Plat approval						T-21761	
PS0000313	SW 232 Street (South side)		0.5	1/2 of R4.4 (R4.4 four lane divided)	p. 4-44			N/A	No	MC Estates Subdivision	PB 167 Page 34
313	SW 112 Avenue	SW 107 Avenue									
PS0000313A	SW 107 Avenue/SW 107 Court		0.25	R4.4 (R4.4: 4 lane divided)	p. 4-43			N/A	No	MC Estates Subdivision	PB 167 Page 34
0000313A	SW 232 Street	SW 236 Street									

MIAMI-DADE METROPOLITAN PLANNING ORGANIZATION
TRANSPORTATION IMPROVEMENT PROGRAM
IMPROVEMENTS BY PRIVATE SECTOR

Subdivision Improvements

MPO Project Num. / Agency Project Num.	Facility/Project Name / From/Location	To/Location	Length (miles)	Type of Work / Remarks	LRTP Ref	Project Cost ($000s)	Prior Years Funding ($000s)	Constr. Year	Compl (Y/N)	Zoning Applicant Name / Zoning Application No.	Commission Res. or Covenant Ord. Pg. #
PS0000320	SW 192 Avenue		0.15	2 lanes	p. 4-43	262		N/A	No	Countryside Estates	PB 167 Page 66
320	SW 316 Street	SW 318 Street									

THIS PAGE INTENTIONALLY LEFT BLANK

Transportation Improvement Program (TIP)

PART TWO: 5-YEAR PROJECT LISTING
Airport Development

THIS PAGE INTENTIONALLY LEFT BLANK

Fiscal Years 2014/2015 - 2018/2019

Transportation Improvement Program

Airport Development Improvements

Miami-Dade County Aviation Department

The Miami-Dade County Transportation Improvement Program includes capital improvements for the Aviation Department for the continued development of Miami International Airport and the General Aviation Administration Airports (GAA - OPF, TMB, X51 & TNT). The funding for this program is primarily from revenue generated by the Aviation Department and from Federal and State grants. Major projects at Miami-Dade County's airports include phases of the following:

	Dollars in Millions (Funded)	
MIA - Perimeter Road PD & E Study	$	1.50
MIA - A380 Gates Modifications (D1 & D2)	$	5.00
MIA - Terminal Wide Lighting Protection System	$	24.00
MIA - Cc E & E Satellite Renovations	$	20.70
MIA - Pavement Rehabilitation and Overlay of Runway 12/30 & Taxiways P, Q & R	$	36.10
MIA - Perimeter Road Widening & Realignment	$	24.00
MIA - Terminal H Gates Internationalization (H12, H14 & H15)	$	17.00
MIA- Park 6 Structural Garage	$	63.30
MIA - Foreign Object Debris (FOD) Detection System	$	5.00
MIA - Upgrade Terminal PLBs & 400 Hz Pre-Conditioned Air	$	12.50
MIA - Central Terminal Cc D Thru F Remodeling	$	41.50
MIA - Additional Air Cargo Apron in the Westside Cargo Area	$	10.27
MIA - E Satellite System APM	$	48.40
MIA - Terminal Wide Reroofing, Drains & Scuppers	$	60.00
MIA - Wayfinding and Signage Master Plan Implementation	$	6.60
GAA - X51 Security Projects	$	1.50
GAA - OPF Rehab Apron Pavement	$	1.86
GAA - OPF Rehabilitation Runway/Taxiways/Apron & Airfield Services Road	$	4.74
GAA - TNT Restriping of Pavement Markings	$	0.02
TOTAL:	**$**	**383.99**

THIS PAGE INTENTIONALLY LEFT BLANK

THIS PAGE INTENTIONALLY LEFT BLANK

MIAMI-DADE METROPOLITAN PLANNING ORGANIZATION
TRANSPORTATION IMPROVEMENT PROGRAM
AVIATION DEVELOPMENT
(All Projects are at Miami International Airport - MIA and General Aviation Airports)

MPO Project Num.	Facility/Project Name	Type of Work	LRTP Ref	Project Cost ($000s)	Prior Years Funding ($000s)	Construction Year	FDOT Work Program Number	Federal Aid Number
Agency Project Num.	Detailed Project Description							
	Status	Remarks/Comments						

APK001J	Aviation Planning Study PDE	Environmental Study		1,500		N/A		
K001J	Preparation of Project Development and Environmental Study onPerimeter Road							
	Planning	PD E Study						

Activity /Phase	Funding Source	Proposed Funding (in $000s) 2014 - 2015	2015 - 2016	2016 - 2017	2017 - 2018	2018 - 2019
PDE	FDOT	750	0	0	0	0
PDE	LFF	750	0	0	0	0

APT021A	MIA Cc D A380 Modifications	Gates Modifications		5,000		N/A	423290 3	
T021A	Modification to gate to provide a fully operational A380 gate for airlines services. Includes a new hight PLB serving upper deck, single PLB serving the lower main deck, additional electrical poer and pre-conditioned air necessary for large aircraft.							
	Planning							

Activity /Phase	Funding Source	Proposed Funding (in $000s) 2014 - 2015	2015 - 2016	2016 - 2017	2017 - 2018	2018 - 2019
PLN	FDOT	2,500	0	0	0	0
PLN	LFF	2,500	0	0	0	0

**Appendix C from the 2035 LRTP can be found at http://www.miamidade2035transportationplan.com/docs/Miami-Dade2035-FinancialResourcesReportAppB.pdf*

MIAMI-DADE METROPOLITAN PLANNING ORGANIZATION
TRANSPORTATION IMPROVEMENT PROGRAM
AVIATION DEVELOPMENT
(All Projects are at Miami International Airport - MIA and General Aviation Airports)

MPO Project Num.	Facility/Project Name	Type of Work	LRTP Ref	Project Cost ($000s)	Prior Years Funding ($000s)	Construction Year	FDOT Work Program Number	Federal Aid Number
Agency Project Num.	Detailed Project Description							
	Status	Remarks/Comments						

APT027A	MIA Cc F Gates Improvements F4 F6 F8	Gates remodeling/improvements		18,000		N/A	423290 4	
T027A	Includes additional restroom facilities, fire sprinkler, smoke evacuation and all remaining life safety system throughout the concourse. Project was deferred because of other project high priority							
	Deferred and Funding Reprogramming	Project was deferred Department will request funding to be reprogrammed to E Satellite 4277581						

Activity /Phase	Funding Source	Proposed Funding (in $000s) 2014 - 2015	2015 - 2016	2016 - 2017	2017 - 2018	2018 - 2019
PLN	LFF	1,744	0	0	0	7,541
PLN	FDOT	1,891	0	0	0	7,540

**Appendix C from the 2035 LRTP can be found at http://www.miamidade2035transportationplan.com/docs/Miami-Dade2035-FinancialResourcesReportAppB.pdf*

MIAMI-DADE METROPOLITAN PLANNING ORGANIZATION
TRANSPORTATION IMPROVEMENT PROGRAM
AVIATION DEVELOPMENT
(All Projects are at Miami International Airport - MIA and General Aviation Airports)

MPO Project Num.	Facility/Project Name	Type of Work	LRTP Ref	Project Cost ($000s)	Prior Years Funding ($000s)	Construction Year	FDOT Work Program Number	Federal Aid Number
Agency Project Num.	Detailed Project Description							
	Status	Remarks/Comments						

APPFL0009078	Kendall Tamiami Executive Airport Enlarge the CBP aircraft operations ramp	Extend Taxiway (Capacity)	NA	1,000	0	2017	431130 3	
PFL0009078	The current 150 ft X 200 ft size is inadequate for larger aircraft volume of activity during peak holidays. CBP staff has cleared approx 80 aircraft on Jan1'10 and 56 aircraft on Jan.1'11 during a 7.5 hr duty day. The current configuration creates congestion with resulting taxiway closures for aircraft parking & safety concerns with movement of CBP inspectors, passengers & crew.							

	Unfunded portion of the project will be funded by local share	Activity /Phase	Funding Source	Proposed Funding (in $000s) 2014 - 2015	2015 - 2016	2016 - 2017	2017 - 2018	2018 - 2019
		CST	FDOT	0	0	312	0	0
		CST	LFF	0	0	313	0	0

APPFL0009079	Kendall Tamiami Executive Airport Taxiway H Extension	Extend Taxiway (Standards)	NA	2,460	0	N/A	431130 2	
PFL0009079	Add approx 850 X 50 linear feet of Taxiway H to the East to provide dual parallel taxi way access to enhance capacity & aircraft circulation between spots 14 & 16.							

	Unfunded portion will be funded by local share	Activity /Phase	Funding Source	Proposed Funding (in $000s) 2014 - 2015	2015 - 2016	2016 - 2017	2017 - 2018	2018 - 2019
		PLN	LFF	0	0	769	0	0
		PLN	FDOT	0	0	769	0	0

**Appendix C from the 2035 LRTP can be found at http://www.miamidade2035transportationplan.com/docs/Miami-Dade2035-FinancialResourcesReportAppB.pdf*

MIAMI-DADE METROPOLITAN PLANNING ORGANIZATION
TRANSPORTATION IMPROVEMENT PROGRAM
AVIATION DEVELOPMENT
(All Projects are at Miami International Airport - MIA and General Aviation Airports)

MPO Project Num.	Facility/Project Name	Type of Work	LRTP Ref	Project Cost ($000s)	Prior Years Funding ($000s)	Construction Year	FDOT Work Program Number	Federal Aid Number
Agency Project Num.	Detailed Project Description							
	Status	Remarks/Comments						

APPFL0009080	Kendall Tamiami Executive Airport Runway 9R 27L Paved Shoulders	Widen Runway (Standards)	NA	1,300		N/A	431130 1	
PFL0009080	Add paved shoulders to the primary IFR runway 9R-27L. The runway extension project (L141A in 2011) provided for paved shoulders on the westernmost 1000 ft. of runway extension. Additional shoulders should be provided along the remaining 5000 ft. of Runway 9R to minimize FOD, enhance technician safety when working on airfield lighting systems and minimize runway closure time required to conduct routine mowing operations.							
		UPIN No PFL0009080Unfunded portion of the project will be funded by local share						

Activity /Phase	Funding Source	Proposed Funding (in $000s) 2014 - 2015	2015 - 2016	2016 - 2017	2017 - 2018	2018 - 2019
PLN	FDOT	0	0	406	0	0
PLN	LFF	0	0	407	0	0

APPFL0009081	Homestead General Aviation Airport X51 Segmented Circle Overhaul	Improve Utilities	NA	800		N/A	431127 2	
PFL0009081	The FAA required segmented circle needs to be replaced/improved and is required at a non-towered airport. This provides critical visual indication to pilots overflying the airport of runway traffic pattern flow. (This is not on the ALP)							
		UPIN No PFL0009081						

Activity /Phase	Funding Source	Proposed Funding (in $000s) 2014 - 2015	2015 - 2016	2016 - 2017	2017 - 2018	2018 - 2019
PLN	LFF	0	0	400	0	0
PLN	FDOT	0	0	400	0	0

**Appendix C from the 2035 LRTP can be found at http://www.miamidade2035transportationplan.com/docs/Miami-Dade2035-FinancialResourcesReportAppB.pdf*

MIAMI-DADE METROPOLITAN PLANNING ORGANIZATION
TRANSPORTATION IMPROVEMENT PROGRAM
AVIATION DEVELOPMENT
(All Projects are at Miami International Airport - MIA and General Aviation Airports)

MPO Project Num.	Facility/Project Name	Type of Work	LRTP Ref	Project Cost ($000s)	Prior Years Funding ($000s)	Construction Year	FDOT Work Program Number	Federal Aid Number
Agency Project Num.	Detailed Project Description							
	Status	Remarks/Comments						

APPFL0009260	Kendall Tamiami Executive Airport Rescue Fire Fighting ARFF Vehicle	Acquire Aircraft Rescue & Fire Fighting Vehicle	NA	1,000	0	N/A	431130 4	
PFL0009260	Primary function of vehicle is to provide an optimum level of ARFF supression capability throughout the certified rescue & fighting access area for the lowest cost.							
		Unfunded portion of the project cost will be funded by local share						

Activity /Phase	Funding Source	Proposed Funding (in $000s) 2014 - 2015	2015 - 2016	2016 - 2017	2017 - 2018	2018 - 2019
PLN	FDOT	0	0	500	0	0
PLN	LFF	0	0	500	0	0

APT025A	MIA Terminal Wide Lightning Protection System	Improvement project	NA	24,000	0	N/A	433371 1	
T025A	Lightning protection system for concourses E thru H which will be tie with the existing LPS in Terminal Building. Lightning rods and cables will be placed on the roof of the terminal building.							
	Planning	Unfunded Portions of the Project Costs may be requested by applying to FAA and any costs that exceed grant funds by local share						

Activity /Phase	Funding Source	Proposed Funding (in $000s) 2014 - 2015	2015 - 2016	2016 - 2017	2017 - 2018	2018 - 2019
PLN	FDOT	0	0	0	2,925	0
PLN	LF	0	0	0	2,925	4,500

**Appendix C from the 2035 LRTP can be found at http://www.miamidade2035transportationplan.com/docs/Miami-Dade2035-FinancialResourcesReportAppB.pdf*

MIAMI-DADE METROPOLITAN PLANNING ORGANIZATION
TRANSPORTATION IMPROVEMENT PROGRAM
AVIATION DEVELOPMENT
(All Projects are at Miami International Airport - MIA and General Aviation Airports)

MPO Project Num.	Facility/Project Name	Type of Work	LRTP Ref	Project Cost ($000s)	Prior Years Funding ($000s)	Construction Year	FDOT Work Program Number	Federal Aid Number
Agency Project Num.	Detailed Project Description							
	Status	Remarks/Comments						

AP4223171	OPALOCKA AIRPORT REHAB.RUNWAY 9L-27R, TWY & APRONS OPF AIRSIDE	AVIATION PRESERVATION PROJECT	p. F-9			N/A		
4223171								

Activity /Phase	Funding Source	Proposed Funding (in $000s) 2014 - 2015	2015 - 2016	2016 - 2017	2017 - 2018	2018 - 2019
CAPITAL	Local	0	0	0	0	0
CAPITAL	State 100%	0	0	0	0	0

AP4311271	HOMESTEAD GENERAL RUNWAY 18/36 PAVEMENT REHABILITATION	AVIATION PRESERVATION PROJECT	p. F-9			N/A		
4311271								

Activity /Phase	Funding Source	Proposed Funding (in $000s) 2014 - 2015	2015 - 2016	2016 - 2017	2017 - 2018	2018 - 2019
CAPITAL	LF	0	0	377	0	0
CAPITAL	DPTO	0	0	377	0	0

**Appendix C from the 2035 LRTP can be found at http://www.miamidade2035transportationplan.com/docs/Miami-Dade2035-FinancialResourcesReportAppB.pdf*

MIAMI-DADE METROPOLITAN PLANNING ORGANIZATION
TRANSPORTATION IMPROVEMENT PROGRAM
AVIATION DEVELOPMENT
(All Projects are at Miami International Airport - MIA and General Aviation Airports)

MPO Project Num.	Facility/Project Name	Type of Work	LRTP Ref	Project Cost ($000s)	Prior Years Funding ($000s)	Construction Year	FDOT Work Program Number	Federal Aid Number
Agency Project Num.	Detailed Project Description							
	Status	Remarks/Comments						
AP4353791	KENDALL TAMIAMI APT TAXIWAY REHABILITATION	AVIATION REVENUE/OPERATIONAL	p. F-9			N/A		
4353791								

Activity /Phase	Funding Source	Proposed Funding (in $000s) 2014 - 2015	2015 - 2016	2016 - 2017	2017 - 2018	2018 - 2019
CAPITAL	LF	0	0	0	0	1,001
CAPITAL	DPTO	0	0	0	0	1,001

Appendix C from the 2035 LRTP can be found at http://www.miamidade2035transportationplan.com/docs/Miami-Dade2035-FinancialResourcesReportAppB.pdf

MIAMI-DADE METROPOLITAN PLANNING ORGANIZATION
TRANSPORTATION IMPROVEMENT PROGRAM
AVIATION DEVELOPMENT
(All Projects are at Miami International Airport - MIA and General Aviation Airports)

MPO Project Num.	Facility/Project Name	Type of Work	LRTP Ref	Project Cost ($000s)	Prior Years Funding ($000s)	Construction Year	FDOT Work Program Number	Federal Aid Number
Agency Project Num.	Detailed Project Description							
	Status	Remarks/Comments						

APB051A	MIA 67th Avenue ROW and NW 36th Street Intersection Improvement	Ground Transportation: Improve Cargo Access Road (Capacity)		7,886	3,443	N/A	423444 1	
B051A	This project involves the acquisition & demolition of ROW to widen NW 67th Ave to a four-lane connection between a six lane SR 948/NW 36th Street and a four-lane Perimeter Road.							
	Completed	Completed						

Activity /Phase	Funding Source	Proposed Funding (in $000s) 2014 - 2015	2015 - 2016	2016 - 2017	2017 - 2018	2018 - 2019
CST	FDOT	0	0	0	0	0
CST	LFF	0	0	0	0	0

APF117B	MIA Concourse E and E Satellite Renovations	Terminal Development: Improve Terminal Building (Standards)	NA	20,700	0	N/A	427758 1	
F117B	The project comprises the installation of all required Life and Safety equipment , fire alarms and fire sprinklers and components to upgrade the lower levels of CC E & E-Satellite							
	Planning	Unfunded portion of the project will be funded by local share						

Activity /Phase	Funding Source	Proposed Funding (in $000s) 2014 - 2015	2015 - 2016	2016 - 2017	2017 - 2018	2018 - 2019
PLN	FDOT	5,736	0	0	4,625	0
PLN	LFF	5,736	0	0	4,625	0

**Appendix C from the 2035 LRTP can be found at http://www.miamidade2035transportationplan.com/docs/Miami-Dade2035-FinancialResourcesReportAppB.pdf*

MIAMI-DADE METROPOLITAN PLANNING ORGANIZATION
TRANSPORTATION IMPROVEMENT PROGRAM
AVIATION DEVELOPMENT
(All Projects are at Miami International Airport - MIA and General Aviation Airports)

MPO Project Num.	Facility/Project Name	Type of Work	LRTP Ref	Project Cost ($000s)	Prior Years Funding ($000s)	Construction Year	FDOT Work Program Number	Federal Aid Number
Agency Project Num.	Detailed Project Description							
	Status	Remarks/Comments						

APF175A	MIA Lower Vehicle Drive Ventilation	Improve Utilities	NA	26,000	0	N/A	429270 1	
F175A	Provide improvements and equipment necessary to evacuate gasoline and diesel vehicle exhaust emissions and associated odors from the Lower Vehicle Drive (LVD) of the Central Terminal Area. This project is no longer needed because of the Central Boulevard project.							
	Funding Reprogramming	Funding allocations will be reprogrammed toward Park 6 Garage This project is no longer needed because of the Central Boulevard Improvement Project						

Activity /Phase	Funding Source	Proposed Funding (in $000s) 2014 - 2015	2015 - 2016	2016 - 2017	2017 - 2018	2018 - 2019
PLN	FDOT	0	0	1,000	0	0
PLN	LFF	0	0	1,000	0	0

APH024B3	MIA Pavement Rehabilitation and Overlay of Runway 12/30 and Taxiways P Q R	Runways: Rehabilitate Runway	NA	36,130	7,930	N/A	425874 1	3-12-0049-065-2012 & 3-12-0049-068-2012
H024B3	This project rehabilitates MIA Runway 12/30 & Taxiways "P", "Q" & "R". The project includes milling the existing pavement to a depth of 1 inch, followed by 2.5 inches of concrete asphalt and new runway lighting and pavement signage. Received from FDOT FY12 2176578 as reprogrammed funds. FY13 FDOT 5,753,000 Received from FAA FY 2013 $24,578,158							
	Construction	FY 2012 FAA Participation in Design is 3Million In addition FAA will participate 75 percent of total project costs Any costs that exceed grants funds will be funded by the						

Activity /Phase	Funding Source	Proposed Funding (in $000s) 2014 - 2015	2015 - 2016	2016 - 2017	2017 - 2018	2018 - 2019
PLN	LF	0	0	0	0	0
PLN	FDOT	0	0	0	0	0

**Appendix C from the 2035 LRTP can be found at http://www.miamidade2035transportationplan.com/docs/Miami-Dade2035-FinancialResourcesReportAppB.pdf*

MIAMI-DADE METROPOLITAN PLANNING ORGANIZATION
TRANSPORTATION IMPROVEMENT PROGRAM
AVIATION DEVELOPMENT
(All Projects are at Miami International Airport - MIA and General Aviation Airports)

MPO Project Num.	Facility/Project Name	Type of Work	LRTP Ref	Project Cost ($000s)	Prior Years Funding ($000s)	Construction Year	FDOT Work Program Number	Federal Aid Number
Agency Project Num.	Detailed Project Description							
	Status	Remarks/Comments						

APK001H	MIA Perimeter Road Widening and Realignment	Modify Access Road (Other)	p. 4-35, C-33	24,000	0	N/A	429271 1	
K001H	The project widens Perimeter Road to a 4-lane median divided road from NW 57th Avenue (Red Road) to a new widened Tamiami Canal bridge, and rerouted to NW 42nd Court onto NW 20th Street with unimpeded access to the MIA Terminal through Central							
	Planning	FY 19 FDOT funding will be reprogrammed to the MIA Cc H Internationalization Project FM4232902						

Activity /Phase	Funding Source	Proposed Funding (in $000s) 2014 - 2015	2015 - 2016	2016 - 2017	2017 - 2018	2018 - 2019
PLN	FDOT	0	100	3,864	5,536	5,000
PLN	LFF	0	100	3,864	5,536	5,000

APK152A	MIA Cc H Headhouse Gates H12 H14 H15 Modifications	Terminal Development: Modify Terminal Building	NA	17,000	0	N/A	423290 2	
K152A	Modify Gate H12, H14 and H15 to connect to Sterile area and fully operational for A380 aircraft. The Scope of this project may be expanded and the project name change and project number upon approval of MDAD							
	Planning	Unfunded portions of the project costs may be requested to FAA participation and local share that exceeds grants funds						

Activity /Phase	Funding Source	Proposed Funding (in $000s) 2014 - 2015	2015 - 2016	2016 - 2017	2017 - 2018	2018 - 2019
PLN	LFF	7,428	0	0	1,950	4,002
PLN	FDOT	7,428	0	0	1,950	4,001

**Appendix C from the 2035 LRTP can be found at http://www.miamidade2035transportationplan.com/docs/Miami-Dade2035-FinancialResourcesReportAppB.pdf*

MIAMI-DADE METROPOLITAN PLANNING ORGANIZATION
TRANSPORTATION IMPROVEMENT PROGRAM
AVIATION DEVELOPMENT
(All Projects are at Miami International Airport - MIA and General Aviation Airports)

MPO Project Num.	Facility/Project Name	Type of Work	LRTP Ref	Project Cost ($000s)	Prior Years Funding ($000s)	Construction Year	FDOT Work Program Number	Federal Aid Number
Agency Project Num.	Detailed Project Description							
	Status	Remarks/Comments						

APN014A	MIA Construction of Park 6 Structural Garage	Buildings: Construct Building	NA	63,000	0	N/A	422035 1	
N014A	Construction of the Park "6" Structural Garage with an additional capacity of 1,670 revenue regarding parking spaces connected to existing parking structure and accessible to all MIA Terminals through the Central Collection Plaza.							
	Planning	Unfunded portion of the project costs will be funded by local share that exceeds grant funds						

Activity /Phase	Funding Source	Proposed Funding (in $000s) 2014 - 2015	2015 - 2016	2016 - 2017	2017 - 2018	2018 - 2019
PLN	LFF	0	14,500	17,000	0	0
PLN	FDOT	0	14,500	16,962	0	0

APN102A	MIA Foreign Object Debris (FOD) Detection System		NA	5,000	1,209	N/A	423288 1	3-12-0049-066-2012
N102A	The installation of an automatic Foreign Object Debris (FOD) detection system to automatically and continuously scan the airfield to detect common runway FOD such as metal objects, glass, plastic, cardboard, birds and wildlife.							
	Award	UPIN # PFL0006493FY 2012 from FAA 31200190662012 2550000 and from FDOT FY 2014 1209200						

Activity /Phase	Funding Source	Proposed Funding (in $000s) 2014 - 2015	2015 - 2016	2016 - 2017	2017 - 2018	2018 - 2019
PLN	LFF	0	0	0	0	0
PLN	FDOT	0	0	0	0	0

**Appendix C from the 2035 LRTP can be found at http://www.miamidade2035transportationplan.com/docs/Miami-Dade2035-FinancialResourcesReportAppB.pdf*

MIAMI-DADE METROPOLITAN PLANNING ORGANIZATION
TRANSPORTATION IMPROVEMENT PROGRAM
AVIATION DEVELOPMENT
(All Projects are at Miami International Airport - MIA and General Aviation Airports)

MPO Project Num.	Facility/Project Name	Type of Work	LRTP Ref	Project Cost ($000s)	Prior Years Funding ($000s)	Construction Year	FDOT Work Program Number	Federal Aid Number
Agency Project Num.	Detailed Project Description							
	Status	Remarks/Comments						

APP246A	MIA Upgrade Terminal PLBs to 400 Hz Pre Conditioned Air	Improve Terminal Building (Standards)	NA	12,500	0	N/A	429272 1
P246A	This project provides Passenger Loading Bridge (PLB) mounted 400 Hz Pre-Conditioned Air (PCA) and 90 KVa Point of Use (POU) 400 Hz ground power (GP) conversion units to accommodate the new emerging B747 & 747-8 aircraft.						
	Planning	Unfunded Portions of the Project Costs may be requested to FAA and the local share of any costs that exceed grant funds					

Activity /Phase	Funding Source	Proposed Funding (in $000s) 2014 - 2015	2015 - 2016	2016 - 2017	2017 - 2018	2018 - 2019
PLN	FDOT	1,984	1,563	0	1,000	0
PLN	LFF	1,985	1,562	0	1,000	0

APP247A	MIA NT Life Safety Master Plan Improvements 3rd and 4th Floors	Improve Terminal Building (Standards)	NA	12,500	0	N/A	429467 1
P247A	Implementation of Life Master Plan upgrades to the fire notification system (s) (audio and visual alarms) and fire protection (sprinkler system) for 200,000 square feet of usable office space on the 3rd and 4th floors of the North Terminal.						
	Deferred and Reprogramming Funding	Project is deferred and funding will be reprogrammed to MIA Cc H Gates 423290 2					

Activity /Phase	Funding Source	Proposed Funding (in $000s) 2014 - 2015	2015 - 2016	2016 - 2017	2017 - 2018	2018 - 2019
PLN	LFF	0	3,125	0	0	0
PLN	FDOT	0	3,125	0	0	0

**Appendix C from the 2035 LRTP can be found at http://www.miamidade2035transportationplan.com/docs/Miami-Dade2035-FinancialResourcesReportAppB.pdf*

MIAMI-DADE METROPOLITAN PLANNING ORGANIZATION
TRANSPORTATION IMPROVEMENT PROGRAM
AVIATION DEVELOPMENT
(All Projects are at Miami International Airport - MIA and General Aviation Airports)

MPO Project Num.	Facility/Project Name	Type of Work	LRTP Ref	Project Cost ($000s)	Prior Years Funding ($000s)	Construction Year	FDOT Work Program Number	Federal Aid Number
Agency Project Num.	Detailed Project Description							
	Status	Remarks/Comments						

APP248A	MIA Central Terminal Cc D Thru F Remodeling	Improve Terminal Building (Standards)	NA	41,500	0	N/A	429269 1	
P248A	The project's scope is to provide upgrades in the general apperance and functionality of the Central Terminal.							
	Project Deferred	UPIN No PFL0003171Post CIPDepartment has deferred this project until SMP is completed						

Activity /Phase	Funding Source	Proposed Funding (in $000s) 2014 - 2015	2015 - 2016	2016 - 2017	2017 - 2018	2018 - 2019
PLN	FDOT	0	0	0	452	5,975
PLN	LFF	0	0	0	452	5,975

APP249A	MIA Additional Air Cargo Apron in the Westside Cargo Area	Construct Apron (Capacity)	NA	10,277	3,933	N/A	429264 1	3-12-0049-067-2012
P249A	The project provides for additional B-747-8 air-cargo freighter aircraft parking capacity in the MIA Westside Cargo Area, by providing a 27,000 square yard flexible pavement hardstand in the footprint of the vacant USPS facility. Received FAA Grant # 3-12-0049-068-2013 for $4,609,258 for construction							
	construction	Received FAA Grant 31200490672012 for 1MillionReceived FAA Grant 68 for Construction Phase and EDTPF funding 1Million						

Activity /Phase	Funding Source	Proposed Funding (in $000s) 2014 - 2015	2015 - 2016	2016 - 2017	2017 - 2018	2018 - 2019
PLN	FAA	0	0	0	0	0
PLN	FDOT	0	0	0	0	0
PLN	LFF	0	0	0	0	0

**Appendix C from the 2035 LRTP can be found at http://www.miamidade2035transportationplan.com/docs/Miami-Dade2035-FinancialResourcesReportAppB.pdf*

MIAMI-DADE METROPOLITAN PLANNING ORGANIZATION
TRANSPORTATION IMPROVEMENT PROGRAM
AVIATION DEVELOPMENT
(All Projects are at Miami International Airport - MIA and General Aviation Airports)

MPO Project Num.	Facility/Project Name	Type of Work	LRTP Ref	Project Cost ($000s)	Prior Years Funding ($000s)	Construction Year	FDOT Work Program Number	Federal Aid Number
Agency Project Num.	Detailed Project Description							
	Status	Remarks/Comments						

APP252A	MIA E Satellite System Automatic People Mover APM System	Construct Utilities	NA	48,492	22,907	N/A	429315 1	
P252A	The project provides for design and construction for a two-train self propolled APM system to replace the aging and damaged existing APM system for the continued operation of the E-Satellite international gates.							
	Construction	UPIN No PFL0008466MDAD will fund any costs that exceed grant funds						

Activity /Phase	Funding Source	Proposed Funding (in $000s) 2014 - 2015	2015 - 2016	2016 - 2017	2017 - 2018	2018 - 2019
PLN	FDOT	0	0	0	0	0
PLN	LFF	0	0	0	0	0

APP253A	MIA Central Base Pavement Rehabilitation	Rehabilitate Taxiway	NA	4,000	0	N/A	431229 2	
P253A	The project involves the pavement rehabilitation and overlay of pavement surfaces, including the upgrading of all associated utilities, lights, electrical circuits, marking and centerline, edge and hold bar lighting, some lime-rock base reconstruction.							
	Planning	Unfunded portion of this project will be requested to FDOT and local share that exceeds grant funds						

Activity /Phase	Funding Source	Proposed Funding (in $000s) 2014 - 2015	2015 - 2016	2016 - 2017	2017 - 2018	2018 - 2019
PLN	LFF	0	0	500	0	0
PLN	FDOT	0	0	500	0	0

**Appendix C from the 2035 LRTP can be found at http://www.miamidade2035transportationplan.com/docs/Miami-Dade2035-FinancialResourcesReportAppB.pdf*

MIAMI-DADE METROPOLITAN PLANNING ORGANIZATION
TRANSPORTATION IMPROVEMENT PROGRAM
AVIATION DEVELOPMENT
(All Projects are at Miami International Airport - MIA and General Aviation Airports)

MPO Project Num.	Facility/Project Name	Type of Work	LRTP Ref	Project Cost ($000s)	Prior Years Funding ($000s)	Construction Year	FDOT Work Program Number	Federal Aid Number
Agency Project Num.	Detailed Project Description							
	Status	Remarks/Comments						

APP255A	MIA Taxiway T Rehabilitation	Rehabilitate Taxiway	NA	3,500	0	N/A	429533 2	
P255A	The project involves the pavement rehabilitation and overlay of pavement surfaces, including the upgrading of all associated utilities, lights, electrical circuits, marking and centerline, edge and hold bar lighting, some lime-rock base reconstruction.							
	Planning	Request to reprogram funding for FY 17						

Activity /Phase	Funding Source	Proposed Funding (in $000s) 2014 - 2015	2015 - 2016	2016 - 2017	2017 - 2018	2018 - 2019
PLN	FDOT	0	650	0	0	0
PLN	LFF	0	650	0	0	0

APP256A	MIA Taxiway S Rehabilitation	Rehabilitate Taxiway	NA	3,500	0	N/A	429533 3	
P256A	The project involves the pavement rehabilitation and overlay of pavement surfaces, including the upgrading of all associated utilities, lights, electrical circuits, marking and centerline, edge and hold bar lighting, some lime-rock base reconstruction.							
	Planning	Request to reprogram funding for FY 17						

Activity /Phase	Funding Source	Proposed Funding (in $000s) 2014 - 2015	2015 - 2016	2016 - 2017	2017 - 2018	2018 - 2019
PLN	LFF	0	630	0	0	0
PLN	FDOT	0	630	0	0	0

**Appendix C from the 2035 LRTP can be found at http://www.miamidade2035transportationplan.com/docs/Miami-Dade2035-FinancialResourcesReportAppB.pdf*

MIAMI-DADE METROPOLITAN PLANNING ORGANIZATION
TRANSPORTATION IMPROVEMENT PROGRAM
AVIATION DEVELOPMENT
(All Projects are at Miami International Airport - MIA and General Aviation Airports)

MPO Project Num.	Facility/Project Name	Type of Work	LRTP Ref	Project Cost ($000s)	Prior Years Funding ($000s)	Construction Year	FDOT Work Program Number	Federal Aid Number
Agency Project Num.	Detailed Project Description							
	Status	Remarks/Comments						

APP259A	MIA CC E and F Taxilane and Apron Rehabilitation	Rehabilitate Apron	NA	3,500	0	N/A	429534 2	
P259A	The project involves the pavement rehabilitation and overlay of pavement surfaces, including the upgrading of all associated utilities, lights, electrical circuits, marking and centerline, edge and hold bar lighting, some lime-rock base reconstruction.							
	Planning	Request to reprogram funding for FY 17						

Activity /Phase	Funding Source	Proposed Funding (in $000s) 2014 - 2015	2015 - 2016	2016 - 2017	2017 - 2018	2018 - 2019
PLN	LFF	0	650	0	0	0
PLN	FDOT	0	650	0	0	0

APP261A	MIA Northwest Base Building 871 through Building 896 Apron and Drainage Improvements	Rehabilitate Apron	NA	7,000	0	N/A	431229 1	
P261A	The project involves the pavement rehabilitation and overlay of pavement surface and installation of drainage systems to provide adequate drainage.							
	Planning	Unfunded portion will be funded by local share						

Activity /Phase	Funding Source	Proposed Funding (in $000s) 2014 - 2015	2015 - 2016	2016 - 2017	2017 - 2018	2018 - 2019
PLN	LFF	0	1,000	60	0	0
PLN	FDOT	0	1,000	60	0	0

**Appendix C from the 2035 LRTP can be found at http://www.miamidade2035transportationplan.com/docs/Miami-Dade2035-FinancialResourcesReportAppB.pdf*

MIAMI-DADE METROPOLITAN PLANNING ORGANIZATION
TRANSPORTATION IMPROVEMENT PROGRAM
AVIATION DEVELOPMENT
(All Projects are at Miami International Airport - MIA and General Aviation Airports)

MPO Project Num.	Facility/Project Name	Type of Work	LRTP Ref	Project Cost ($000s)	Prior Years Funding ($000s)	Construction Year	FDOT Work Program Number	Federal Aid Number
Agency Project Num.	Detailed Project Description							
	Status	Remarks/Comments						

APP262A	MIA Fuel Tanker Parking Facility	Construct Parking Lot (Non-Revenue/Non-hub and MAP only)	NA	6,000	0	N/A	429532 1	
P262A	This project will provide for the construction of a new state of the art fuel tanker parking facility located in the MIA West Cargo area.							
	Planning	UPIN No PFL 0008471Post CIP						

Activity /Phase	Funding Source	Proposed Funding (in $000s) 2014 - 2015	2015 - 2016	2016 - 2017	2017 - 2018	2018 - 2019
PLN	FDOT	0	3,000	0	0	0
PLN	LFF	0	3,000	0	0	0

APP264A	MIA Terminal Wide Reroofing Drains and Scuppers	Rehabilitate Terminal Building (Standards)	NA	60,000	0	N/A	429531 1	
P264A	The project provides for installation of new roof, drains on the MIA Terminal roof to compensate for the roof drains and scuppers that have been blocked or removed by new construction and Terminal additions over the last four decades.							
	Reprogramming Funding	Reprogramming funding to E Satellite 4277581 FY 15Unfunded Portions of the Project Costs may be requested to FAA MDAD will fund the local share of any costs						

Activity /Phase	Funding Source	Proposed Funding (in $000s) 2014 - 2015	2015 - 2016	2016 - 2017	2017 - 2018	2018 - 2019
PLN	LFF	0	750	3,375	3,954	0
PLN	FDOT	1,891	8,904	2,377	6,454	0

**Appendix C from the 2035 LRTP can be found at http://www.miamidade2035transportationplan.com/docs/Miami-Dade2035-FinancialResourcesReportAppB.pdf*

MIAMI-DADE METROPOLITAN PLANNING ORGANIZATION
TRANSPORTATION IMPROVEMENT PROGRAM
AVIATION DEVELOPMENT
(All Projects are at Miami International Airport - MIA and General Aviation Airports)

MPO Project Num.	Facility/Project Name	Type of Work	LRTP Ref	Project Cost ($000s)	Prior Years Funding ($000s)	Construction Year	FDOT Work Program Number	Federal Aid Number
Agency Project Num.	Detailed Project Description							
	Status	Remarks/Comments						

APP267A	MIA Wayfinding and Signage Master Plan Implementation	Improve Airport Miscellaneous Improvements	NA	6,600	3	N/A	420435 1	
P267A	The project involves the implementation of the Wayfinding & Signage Master Plan related to the rebranding of the terminals as North, Central & South. Implementation of Central Boulevard Signage							
	Construction	Unfunded portion of the project will be funded by local share						

Activity /Phase	Funding Source	Proposed Funding (in $000s) 2014 - 2015	2015 - 2016	2016 - 2017	2017 - 2018	2018 - 2019
PE/CST	FDOT	0	0	0	0	0
PE/CST	LFF	0	0	0	0	0

APPFL0008586	MIA Concourse D East Roof Rehabilitation Reroofing Project	Rehabilitate Terminal Building (Standards)	NA	8,000	841	N/A	429265 1	3-12-0049-064-2011
PFL0008586	The project involves the phased tear-off (demolition) of the existing roof to the roof deck from the former CC "B" Atrium to the eastern extremely of CC "A" (an estimated 18,861 sq. yards). Request to cancel JPA and relocate funding to other project.							
	Cancelled FDOT Disencumber funding	Project Q042A UPIN No PFL0008586 Post CIP FAA Grant 064 was ammended to be used for other project the MIA Central Chiller Plant						

Activity /Phase	Funding Source	Proposed Funding (in $000s) 2014 - 2015	2015 - 2016	2016 - 2017	2017 - 2018	2018 - 2019
PLN	FAA	0	0	0	0	0
PLN	FDOT	0	0	0	0	0
PLN	LFF	0	0	0	0	0

**Appendix C from the 2035 LRTP can be found at http://www.miamidade2035transportationplan.com/docs/Miami-Dade2035-FinancialResourcesReportAppB.pdf*

MIAMI-DADE METROPOLITAN PLANNING ORGANIZATION

TRANSPORTATION IMPROVEMENT PROGRAM

AVIATION DEVELOPMENT

(All Projects are at Miami International Airport - MIA and General Aviation Airports)

MPO Project Num.	Facility/Project Name	Type of Work	LRTP Ref	Project Cost ($000s)	Prior Years Funding ($000s)	Construction Year	FDOT Work Program Number	Federal Aid Number
Agency Project Num.	Detailed Project Description							
	Status	Remarks/Comments						
APP024A	Purchase and Installation of GPS Landing System at MIA, OPF and TMB Airports	Equipment: Acquire Equipment	NA	2,750	0	N/A	429530 1	
P024A	GPS focuses its service on the airport area for precision approach, departure procedures and terminal area operations.							
	Planning	Unfunded portion of the project may be requested to FAA or FDOT for additional funds						

Activity /Phase	Funding Source	Proposed Funding (in $000s) 2014 - 2015	2015 - 2016	2016 - 2017	2017 - 2018	2018 - 2019
PLN	FDOT	0	344	0	0	0
PLN	LFF	0	344	0	0	0

**Appendix C from the 2035 LRTP can be found at http://www.miamidade2035transportationplan.com/docs/Miami-Dade2035-FinancialResourcesReportAppB.pdf*

MIAMI-DADE METROPOLITAN PLANNING ORGANIZATION
TRANSPORTATION IMPROVEMENT PROGRAM
AVIATION DEVELOPMENT
(All Projects are at Miami International Airport - MIA and General Aviation Airports)

MPO Project Num.	Facility/Project Name	Type of Work	LRTP Ref	Project Cost ($000s)	Prior Years Funding ($000s)	Construction Year	FDOT Work Program Number	Federal Aid Number
Agency Project Num.	Detailed Project Description							
	Status	Remarks/Comments						

API111B	Homestead General Aviation Airport Security Project	Security Enhancements (EDS)	NA	1,529	0	N/A	427756 1	
I111B	X-51 (Homestead General) security project involving access control and surveillance.							
	Planning	UPIN# PFL0007655						

Activity /Phase	Funding Source	Proposed Funding (in $000s) 2014 - 2015	2015 - 2016	2016 - 2017	2017 - 2018	2018 - 2019
PLN	FDOT	458	0	0	0	308
PLN	LFF	459	0	0	0	308

APK027A	Homestead General Aviation Airport Runway 18/36 Flexible Pavement Rehab	Runway: Rehab Runway	NA	1,754	0	N/A	429267-1	
K027A	This project will provide pavement milling and P-401 overlay on runway 18/36 at Homestead General Aviation . The milling should be to a depth of 1 inch and strengthening with 2.5 inch of P-401 asphalt for flexible pavement on Runway 18/36 at the airport.							
	Planning	UPIN#: PFL0007657Unfunded Portions of the Project Costs may be requested to FAA participation during the gaming cycle and will fund the local share of any costs						

Activity /Phase	Funding Source	Proposed Funding (in $000s) 2014 - 2015	2015 - 2016	2016 - 2017	2017 - 2018	2018 - 2019
PLN	FDOT	0	0	377	0	0
PLN	LFF	0	0	378	0	0

**Appendix C from the 2035 LRTP can be found at http://www.miamidade2035transportationplan.com/docs/Miami-Dade2035-FinancialResourcesReportAppB.pdf*

MIAMI-DADE METROPOLITAN PLANNING ORGANIZATION
TRANSPORTATION IMPROVEMENT PROGRAM
AVIATION DEVELOPMENT
(All Projects are at Miami International Airport - MIA and General Aviation Airports)

MPO Project Num.	Facility/Project Name	Type of Work	LRTP Ref	Project Cost ($000s)	Prior Years Funding ($000s)	Construction Year	FDOT Work Program Number	Federal Aid Number
Agency Project Num.	Detailed Project Description							
	Status	Remarks/Comments						

APN055A	X51 Runway 18/36 Extension	Runway: Extend Runway (Standards) IS for Extension of Runway 18/36	NA	4,000	0	N/A		
N055A	This extension would add approximately 1,500 ft. An EIS is required.							
	Planning	UPIN# PFL0007614Unfunded Portions of the Project Costs may be requested to FAA participation during the gaming cycle and will fund the local share of any costs that						

Activity /Phase	Funding Source	Proposed Funding (in $000s) 2014 - 2015	2015 - 2016	2016 - 2017	2017 - 2018	2018 - 2019
PLN	FDOT	0	0	277	0	0
PLN	LFF	0	0	278	0	0

APN056A	X51 EIS for Extension of Runway 18/36	Planning: Conduct Environmental Study	NA	200	0	N/A	429529 1	
N056A	Conduct Environmental Study for EIS for Extension of Runway 18/36							
	Planning	UPIN# PFL0007663						

Activity /Phase	Funding Source	Proposed Funding (in $000s) 2014 - 2015	2015 - 2016	2016 - 2017	2017 - 2018	2018 - 2019
PLN	FDOT	0	100	0	0	0
PLN	LFF	0	100	0	0	0

**Appendix C from the 2035 LRTP can be found at http://www.miamidade2035transportationplan.com/docs/Miami-Dade2035-FinancialResourcesReportAppB.pdf*

MIAMI-DADE METROPOLITAN PLANNING ORGANIZATION
TRANSPORTATION IMPROVEMENT PROGRAM
AVIATION DEVELOPMENT
(All Projects are at Miami International Airport - MIA and General Aviation Airports)

MPO Project Num.	Facility/Project Name	Type of Work	LRTP Ref	Project Cost ($000s)	Prior Years Funding ($000s)	Construction Year	FDOT Work Program Number	Federal Aid Number
Agency Project Num.	Detailed Project Description							
	Status	Remarks/Comments						

APK036A	OPF Rehab Apron Pavement	Apron: Construct Apron (Standards)	NA	1,860	0	N/A	422317 2	
K036A	This project will replace the underlying base and the severely cracked and weathered PCC apron slabs in the area of Bldg. 101, 102, and 103 at Opa-locka Executive Airport. To meet standards.							
	Planning	UPIN#: PFL0003270						

Activity /Phase	Funding Source	Proposed Funding (in $000s) 2014 - 2015	2015 - 2016	2016 - 2017	2017 - 2018	2018 - 2019
PLN	FDOT	930	0	0	0	0
PLN	LFF	930	0	0	0	0

APO149A	OPF Rehabilitate Runway Taxiways Airfield Service Road Apron Rehab	Runways: Rehabilitate Runway	NA	4,740	1,148	N/A	422317 1	
O149A	Project to provide pavement milling and overlays on runway, taxiways and aprons as required by the Pavement Management System and the construction of a Service Road at Opa-locka Executive Airport.							
	Planning	UPIN# PFL0005861FAA funding FY 2012 2Million for the Const of OPF Service Road						

Activity /Phase	Funding Source	Proposed Funding (in $000s) 2014 - 2015	2015 - 2016	2016 - 2017	2017 - 2018	2018 - 2019
PLN	FDOT	0	0	0	0	0
PLN	LFF	0	0	0	0	0

**Appendix C from the 2035 LRTP can be found at http://www.miamidade2035transportationplan.com/docs/Miami-Dade2035-FinancialResourcesReportAppB.pdf*

MIAMI-DADE METROPOLITAN PLANNING ORGANIZATION
TRANSPORTATION IMPROVEMENT PROGRAM
AVIATION DEVELOPMENT
(All Projects are at Miami International Airport - MIA and General Aviation Airports)

MPO Project Num.	Facility/Project Name	Type of Work	LRTP Ref	Project Cost ($000s)	Prior Years Funding ($000s)	Construction Year	FDOT Work Program Number	Federal Aid Number
Agency Project Num.	Detailed Project Description							
	Status	Remarks/Comments						
APP266A	Opa locka Executive Airport Taxiway Repair	Rehabilitate Taxiway	NA	1,000	0	N/A	429268 1	
P266A	The project involves the pavement rehabilitation and overlay of pavement surfaces, including the upgrading of all associated utilities, lights, electrical circuits, marking and centerline, edge and hold bar lighting, some lime-rock base reconstruction.							
	Planning	Unfunded Portions of the Project Costs may be requested to FAA or MDAD will fund any costs that exceed grant funds						

Activity /Phase	Funding Source	Proposed Funding (in $000s) 2014 - 2015	2015 - 2016	2016 - 2017	2017 - 2018	2018 - 2019
PLN	FDOT	0	138	0	0	0
PLN	LFF	0	137	275	0	0

Appendix C from the 2035 LRTP can be found at http://www.miamidade2035transportationplan.com/docs/Miami-Dade2035-FinancialResourcesReportAppB.pdf

MIAMI-DADE METROPOLITAN PLANNING ORGANIZATION
TRANSPORTATION IMPROVEMENT PROGRAM
AVIATION DEVELOPMENT
(All Projects are at Miami International Airport - MIA and General Aviation Airports)

MPO Project Num.	Facility/Project Name	Type of Work	LRTP Ref	Project Cost ($000s)	Prior Years Funding ($000s)	Construction Year	FDOT Work Program Number	Federal Aid Number
Agency Project Num.	Detailed Project Description							
	Status	Remarks/Comments						

APG046A	Dade Collier Training Transition Airport Replacement of RWY 9 ILS Approach Lighting System with MALSR	Other: install miscellaneous NAVAIDS/Approach Aids	NA	340	0	N/A	425872 1	
G046A	Upgrade by replacing the existing ALS which has reached its useful life cycle and has become unreliable.							
	Planning	Unfunded portion of the project by FAA and local share						

Activity /Phase	Funding Source	Proposed Funding (in $000s) 2014 - 2015	2015 - 2016	2016 - 2017	2017 - 2018	2018 - 2019
PLN	LFF	0	0	0	123	0
PLN	FDOT	0	0	0	122	0

APK026A	Dade Collier Training and Transition Airport Restriping of pavement markings on runway, connectors and taxiways	Runways: Rehabilitate Runway	NA	25	0	N/A	427754 1	
K026A	Project consists of the restriping of all markings on the existing runways, connectors and taxiways.							
	Planning	UPIN# PFL0000667						

Activity /Phase	Funding Source	Proposed Funding (in $000s) 2014 - 2015	2015 - 2016	2016 - 2017	2017 - 2018	2018 - 2019
PLN	FDOT	13	0	0	0	0
PLN	LFF	12	0	0	0	0

**Appendix C from the 2035 LRTP can be found at http://www.miamidade2035transportationplan.com/docs/Miami-Dade2035-FinancialResourcesReportAppB.pdf*

MIAMI-DADE METROPOLITAN PLANNING ORGANIZATION
TRANSPORTATION IMPROVEMENT PROGRAM
AVIATION DEVELOPMENT
(All Projects are at Miami International Airport - MIA and General Aviation Airports)

MPO Project Num.	Facility/Project Name	Type of Work	LRTP Ref	Project Cost ($000s)	Prior Years Funding ($000s)	Construction Year	FDOT Work Program Number	Federal Aid Number
Agency Project Num.	Detailed Project Description							
	Status	Remarks/Comments						
APK031A	Kendall Tamiami Exeuctive Airport Relocate Airfield Rotating Beacon	Other: install miscellaneous NAVAIDS/Approach Aids	NA	290	0	N/A	425873 1	
K031A	Relocation of the existing airfield rotating beacon to the westside of the airfield.							
	Planning	UPIN#: PFL0000963						

Activity /Phase	Funding Source	Proposed Funding (in $000s) 2014 - 2015	2015 - 2016	2016 - 2017	2017 - 2018	2018 - 2019
PLN	FDOT	0	0	0	130	0
PLN	LFF	0	0	0	130	0
Yearly Total		45,125	61,252	57,678	43,889	52,152
5 Year TIP Total						260,095

Appendix C from the 2035 LRTP can be found at http://www.miamidade2035transportationplan.com/docs/Miami-Dade2035-FinancialResourcesReportAppB.pdf

Transportation Improvement Program (TIP)

PART TWO: 5-YEAR PROJECT LISTING
Multimodal Port Development (Seaport)

THIS PAGE INTENTIONALLY LEFT BLANK

Fiscal Years 2014/2015 - 2018/2019

Transportation Improvement Program

Multimodal Seaport Development

Dante B. Fascell Port of Miami-Dade ("Port of Miami")

TRANSPORTATION IMPROVEMENT PROGRAM STRATEGY

The Transportation Improvement Program (TIP) for PortMiami (Port), known as the Cruise Capital of the World and the Cargo Gateway of the Americas, is comprised of a total of $990 million in funded projects over the next five years. The Seaport Department's TIP for Fiscal Years 2015-2019 reflects the Port's aggressive strategy of optimizing land use and enhancing throughput capacity to meet the demands of the cargo and cruise industries.

As part of the Capital Development Program, the Port is dedicated to continue to meet industry demands by supporting the following Capital Improvement Projects:

- Miami Harbor Phase III Dredge
- PortMiami Tunnel
- Intermodal and Rail Reconnections
- Cargo Container Yards
- Cruise Terminals and Parking
- Gantry Cranes
- Seaport Security

The Port continues to aggressively seek grant funding from local, state and federal sources. This year's TIP reflects support from the Florida Department of Transportation (FDOT) which continues to support port infrastructure with $36 million of Joint Participation Agreements (JPAs) executed last fiscal year for Cruise Terminals, Miami Harbor Deepening Phase III, Gantry Cranes and other port projects. The U.S. Department of Homeland Security provides support for security projects under the Port Security Grant Programs. These agencies and the Port's partners continue to be part of the established goals to support the program and accommodate growth.

Miami Harbor Phase III Dredge

PortMiami obtained Congressional Authorization through the Water Resources Development Act of 2007 for Phase III of the Miami Harbor Dredging project. With the increased dredge depth of -50' feet along with the other improvements, the Port will be able to increase its cargo capacity and accommodate the Super Post Panamax ships being built.

PortMiami Tunnel

This project, led by FDOT and supported by the City of Miami and the Port, will directly connect the PortMiami to I-395. The tunnel will alleviate congestion by diverting a significant portion of traffic from downtown streets, since the Port only current access/egress is through the Port Boulevard Bridge which intersects downtown.

Intermodal and Rail Reconnection

This project, led by the Port, has three components. 1) The rehabilitation of the Rail Bridge which connects PortMiami to the mainland. 2)The construction of the rail intermodal yard, including working tracks, a loading apron, and loading equipment to service the yard, and 3)The upgrade of mainline track approaches and two at grade signalized railroad crossings.

Cargo Container Yards

As part of its contracts with the cargo terminal operators, the Port is committed to improving drainage and pavement in the cargo terminals as well as continue improvements to all existing bulkheads to accommodate larger vessels in cargo industry over the next several years.

Cruise Terminals and Parking

Cruise terminal improvements are preparing the Port for larger cruise ships. These projects include upgrading all existing terminals.

Gantry Cranes

With the receipt of four (4) New Super Post-Panamax Cranes, the Port now has thirteen (13) container cranes and the capacity to handle the new class of megaships with a cargo capacity of over 10,000 TEU's. Thus the Port is well positioned to receive traffic through the new Panama Canal when it opens.

Seaport Security

Security continues to be an item of national significance; therefore PortMiami operates under the Title 33 Code of Federal Regulations (CFR) Part 105 and receives support from the Department of Homeland Security (DHS) to fund security projects eligible under the Port Security Grants Program (PSGP).

MIAMI-DADE METROPOLITAN PLANNING ORGANIZATION
TRANSPORTATION IMPROVEMENT PROGRAM
MIAMI-DADE SEAPORT DEPARTMENT
(All Projects are located at the Seaport, unless otherwise noted)

MPO Project Num.	Facility/Project Name	Type of Work	LRTP Ref	Project Cost ($000s)	Prior Years Funding ($000s)	Construction Year	FDOT Work Program Number	PORTMIAMI
Agency Project Num.	Detailed Project Description							
	Status	Remarks/Comments						

SP6410510	Cruise Terminal H	Terminal H Rehabilitation		13,500	7,500	2015		
6410510	Update terminal facility to handle new service.							
		FDOT funding in prior years FM 43336319401						

Activity /Phase	Funding Source	Proposed Funding (in $000s)				
		2014 - 2015	2015 - 2016	2016 - 2017	2017 - 2018	2018 - 2019
CST	PORT	6,000	0	0	0	0

SP641770	Cruise Terminal	Cruise Terminal B & C for new service		20,000	11,000	N/A	43336319401	
641770	Expand and remodel CT B & C to accept more than one ship simultaneously							
	Underway	FDOT funding in prior years						

Activity /Phase	Funding Source	Proposed Funding (in $000s)				
		2014 - 2015	2015 - 2016	2016 - 2017	2017 - 2018	2018 - 2019
PE/CST	PORT	9,000	0	0	0	0

MIAMI-DADE METROPOLITAN PLANNING ORGANIZATION
TRANSPORTATION IMPROVEMENT PROGRAM
MIAMI-DADE SEAPORT DEPARTMENT
(All Projects are located at the Seaport, unless otherwise noted)

MPO Project Num.	Facility/Project Name	Type of Work	LRTP Ref	Project Cost ($000s)	Prior Years Funding ($000s)	Construction Year	FDOT Work Program Number	PORTMIAMI
Agency Project Num.	Detailed Project Description							
	Status	Remarks/Comments						

SP642390	Port Miami Various	Mass Notification System	NA	2,722	2,722	N/A		
642390	IT/Security Related Project							
	Testing and final acceptance	Funding from: Department of Homeland Security / Port Security Grant Program						

Activity /Phase	Funding Source	Proposed Funding (in $000s)				
		2014 - 2015	2015 - 2016	2016 - 2017	2017 - 2018	2018 - 2019
PE/CST	FED FOR	0	0	0	0	0
CST	FSJLD	0	0	0	0	0

SP642780	Intermodal and Rail Reconnection	Intermodal and Rail Reconnection Project	NA	27,567	27,567	N/A		
642780	1)Rehabilitation of the bascule bridge.2)Construction of on port-Rail Lines and Gantry System.3)Construction of an Intermodal Apron.							
	Project is under construction	TIGER II Discretionary Grant with US DOT						

Activity /Phase	Funding Source	Proposed Funding (in $000s)				
		2014 - 2015	2015 - 2016	2016 - 2017	2017 - 2018	2018 - 2019
PE/CST	FED D	0	0	0	0	0

SP642930	Cruise Terminal J	Cruise Terminal J Improvements	NA	5,259	5,259	N/A	43336319401	
642930	Upgrade and remodel CT J to attract luxury cruises.							
		FDOT Participation in prior year FY 13 14						

Activity /Phase	Funding Source	Proposed Funding (in $000s)				
		2014 - 2015	2015 - 2016	2016 - 2017	2017 - 2018	2018 - 2019
CST	PORT	0	0	0	0	0

MIAMI-DADE METROPOLITAN PLANNING ORGANIZATION
TRANSPORTATION IMPROVEMENT PROGRAM
MIAMI-DADE SEAPORT DEPARTMENT
(All Projects are located at the Seaport, unless otherwise noted)

MPO Project Num.	Facility/Project Name	Type of Work	LRTP Ref	Project Cost ($000s)	Prior Years Funding ($000s)	Construction Year	FDOT Work Program Number	PORTMIAMI
Agency Project Num.	Detailed Project Description							
	Status	Remarks/Comments						

SP6433531	PORT MIAMI	Container Cranes	NA	42,849	39,853	N/A	43112619401	
6433531	Purchase, installation of 4 new Super Post-Panamax cranes to handle the increase of cargo and meet future market demands. As detailed in project application UPIN number PFS1832.							
	Fabrication underway as of November 2012	FDOT participation in FY12 in the amount of 3935000 and DIS funding in FY17 and FY18						

Activity /Phase	Funding Source	Proposed Funding (in $000s)				
		2014 - 2015	2015 - 2016	2016 - 2017	2017 - 2018	2018 - 2019
PE/CST	FDOT	0	0	1,374	6,000	0
CAP	PORT	2,552	444	0	0	0

SP644010	Cargo Gateway Security Systems	IT/Security projects	NA	11,999	5,000	N/A	4296761 & 429676	
644010	Technical Improvements throughout the port including hardware, software, and costs associated with the security equipment and related connectivity.							
	under construction	FDOT participation in prior years						

Activity /Phase	Funding Source	Proposed Funding (in $000s)				
		2014 - 2015	2015 - 2016	2016 - 2017	2017 - 2018	2018 - 2019
PE/CST	FDOT DDF	0	0	0	0	0
CAP	PORT	3,999	3,000	0	0	0

SP644300	Terminal Bulkheads	Terminal Bulkhead Future Repairs	NA	40,000	0	N/A		
644300	Bays 0-65 Seawall Rehabilitation.							
	Design							

Activity /Phase	Funding Source	Proposed Funding (in $000s)				
		2014 - 2015	2015 - 2016	2016 - 2017	2017 - 2018	2018 - 2019
CAP	FSJLD	15,000	13,000	12,000	0	0

MIAMI-DADE METROPOLITAN PLANNING ORGANIZATION
TRANSPORTATION IMPROVEMENT PROGRAM
MIAMI-DADE SEAPORT DEPARTMENT
(All Projects are located at the Seaport, unless otherwise noted)

MPO Project Num.	Facility/Project Name	Type of Work	LRTP Ref	Project Cost ($000s)	Prior Years Funding ($000s)	Construction Year	FDOT Work Program Number	PORTMIAMI
Agency Project Num.	Detailed Project Description							
	Status	Remarks/Comments						

SP644520	Container Yard Seaboard	Container Yard Improvements -	NA	42,544	36,491	N/A	4183081 & 420534	
644520	Redevelopmnet of the container yard area. To include drainage upgrades, and bulkhead improvements.							
	Under Construction	FDOT prior year funds from FY05 through FY11						

Activity /Phase	Funding Source	Proposed Funding (in $000s)				
		2014 - 2015	2015 - 2016	2016 - 2017	2017 - 2018	2018 - 2019
CAP	PORT	5,053	0	0	0	0
CAP	L	1,000	0	0	0	0

SP644710	Cruise Terminal D and E	Cruise Terminal D & E Upgrades	NA	15,676	15,676	N/A	43336319401	
644710	Upgrade terminals to berth new class of ship in order to meet future growth demands.							
	To be Completed CY2014	Prior year FDOT funding FY09 and FY13						

Activity /Phase	Funding Source	Proposed Funding (in $000s)				
		2014 - 2015	2015 - 2016	2016 - 2017	2017 - 2018	2018 - 2019
CAP	FSJLD	0	0	0	0	0

SP645020	Cruise Terminal F and G	Cruise Terminal F and G upgrades	NA	13,345	13,345	N/A		
645020	Remodeling of the Cruise Terminal F and G to accommodate additional passenger demand.							
	First phase of the project is underway	Other local funding is the tenant and FDOT grant FM number 43336319401						

Activity /Phase	Funding Source	Proposed Funding (in $000s)				
		2014 - 2015	2015 - 2016	2016 - 2017	2017 - 2018	2018 - 2019
PE/CST	FDOT	0	0	0	0	0
OTHER	L	0	0	0	0	0

MIAMI-DADE METROPOLITAN PLANNING ORGANIZATION
TRANSPORTATION IMPROVEMENT PROGRAM
MIAMI-DADE SEAPORT DEPARTMENT
(All Projects are located at the Seaport, unless otherwise noted)

MPO Project Num.	Facility/Project Name	Type of Work	LRTP Ref	Project Cost ($000s)	Prior Years Funding ($000s)	Construction Year	FDOT Work Program Number	PORTMIAMI
Agency Project Num.	Detailed Project Description							
	Status	Remarks/Comments						

SP645430	Infrastructure Improvements	Infrastructure Improvements	NA	131,396	46,896	N/A	42967619401	
645430	Upgrades to accommodate industry demand for passenger and cargo. Security, IT, Emergency Repairs, Gates, Roadway, Parking Revenues and various Infrastructure improvements as detailed in project application UPIN number PFS1808.							
	under construction							

Activity /Phase	Funding Source	Proposed Funding (in $000s)				
		2014 - 2015	2015 - 2016	2016 - 2017	2017 - 2018	2018 - 2019
CAP	PORT	3,500	21,000	20,000	20,000	20,000
CST	FDOT	0	0	0	0	0

SP646300	Cargo Bulkheads	Cargo Bulkhead Rehabilitation	NA	24,772	17,142	2015		
646300	Bays 148-195 Seawall Upgrades							
	Design							

Activity /Phase	Funding Source	Proposed Funding (in $000s)				
		2014 - 2015	2015 - 2016	2016 - 2017	2017 - 2018	2018 - 2019
CST	PORT	2,148	5,482	0	0	0

SP647710	PORT MIAMI	Bulkhead Improvements (South Channel)	NA	71,114	68,114	N/A	42053419402	
647710	Strengthening of the bulkhead areas prior to Dredge III project.							
	Construction	FDOT Participation in FY 12 construction is 90 percent complete						

Activity /Phase	Funding Source	Proposed Funding (in $000s)				
		2014 - 2015	2015 - 2016	2016 - 2017	2017 - 2018	2018 - 2019
CAP	PORT	3,000	0	0	0	0

MIAMI-DADE METROPOLITAN PLANNING ORGANIZATION
TRANSPORTATION IMPROVEMENT PROGRAM
MIAMI-DADE SEAPORT DEPARTMENT
(All Projects are located at the Seaport, unless otherwise noted)

MPO Project Num.	Facility/Project Name	Type of Work	LRTP Ref	Project Cost ($000s)	Prior Years Funding ($000s)	Construction Year	FDOT Work Program Number	PORTMIAMI
Agency Project Num.	Detailed Project Description							
	Status	Remarks/Comments						

SP647720	Sewer Upgrades at various locations	Sewer Upgrades	NA	5,000	2,420	2015		
647720	Upgrade miami dade sewer and force main.							
		Upgrade miami dade sewer and force main						

Activity /Phase	Funding Source	Proposed Funding (in $000s) 2014 - 2015	2015 - 2016	2016 - 2017	2017 - 2018	2018 - 2019
CST	PORT	1,290	1,290	0	0	0

SP649730	PORT MIAMI	Miami Harbor -Dredging Phase III	NA	220,000	132,259	2015	25445229402	
649730	Dredge Port of Miami South Fisherman Channel to depth of 50 feet to increase capacity for larger ships.							
	Project Parnership Agreement executed with the USACE 8212012	Partially funded by FDOT						

Activity /Phase	Funding Source	Proposed Funding (in $000s) 2014 - 2015	2015 - 2016	2016 - 2017	2017 - 2018	2018 - 2019
CST	PORT	80,000	5,000	0	0	0
CST	FDOT	2,741	0	0	0	0

SP649870	PORT MIAMI	Seaport Tunnel	p. 4-28	334,500	334,500	N/A		
649870	This project improves access/egress to the Port.							
	Construction	Project in parnertship with the Florida Department of Transportation						

Activity /Phase	Funding Source	Proposed Funding (in $000s) 2014 - 2015	2015 - 2016	2016 - 2017	2017 - 2018	2018 - 2019

MIAMI-DADE METROPOLITAN PLANNING ORGANIZATION
TRANSPORTATION IMPROVEMENT PROGRAM
MIAMI-DADE SEAPORT DEPARTMENT
(All Projects are located at the Seaport, unless otherwise noted)

Yearly Total	135,283	49,216	33,374	26,000	20,000
5 Year TIP Total					*263,873*

THIS PAGE INTENTIONALLY LEFT BLANK

Transportation Improvement Program (TIP)

PART TWO: 5-YEAR PROJECT LISTING

Miami-Dade Transit Agency - Public Transit

THIS PAGE INTENTIONALLY LEFT BLANK

Fiscal Years 2014/2015 - 2018/2019

Transportation Improvement Program

Multimodal Transit Improvements

Miami-Dade Transit

Specific Aspects of the Program

The FY 2015 Transportation Improvement Program includes funding over the next five years for the following projects:

Urban Corridor Development: State Transit Corridor Program funds will be used for the continuation of several successful South Miami-Dade Busway routes as well as the Flagler MAX route, the Busway MAX, and the I-95 Dade-Broward Express route.

Routine Replacement and Enhancement

Metrorail New Vehicle Replacement: The Miami-Dade Board of County Commissioners (Board) and the Citizens' Independent Transportation Trust (CITT) in March 2008 approved the $401 million procurement of 136 new vehicles for replacing the existing fleet of vehicles. The existing vehicles will reach the end of their useful life of 30 years in 2014 before delivery of the new vehicles currently projected to commence in 2015. A Request for Proposals (RFP No. 654) was issued March 31, 2009. The new vehicles will feature the latest technologies applicable to rapid transit heavy rail vehicles including electric AC traction motors and inverter drives, roof mounted HVAC, bike racks, Wi-Fi, digital Passenger Information System (PIS) and many other technological advances which will significantly improve passenger comfort, efficient maintenance and operations. Car manufacturers Alstom, AnsaldoBreda, and CAF submitted proposals on September 25, 2009.

A memorandum from the Mayor recommending award to the selected car builder, AnsaldoBreda, was filed with the Clerk of the Board in September 2012. The award recommendation was approved by the CITT in October 2012 and by the Board in November 2012. Notice to Proceed was issued December 2012 with delivery of vehicles to commence in the summer of 2015. The Contractor is working on the first phase of vehicle design.

Metromover New Vehicle Replacement: MDT has completed the replacement of its original 12 Metromover cars. This has contributed to improved Metromover reliability and passenger comfort. Since implementation, Metromover cars now travel on average about 17.5 percent further before experiencing any mechanical failures. There has also been a decrease in the percentage of Metromover vehicles that were inoperable at any given time. In addition, another 17 vehicles were ordered for Phase II of procurement for a total of 29 new vehicles. All of the 17 Phase II vehicles ordered have been received by MDT with 17 accepted and commissioned to revenue service.

Bus New Vehicle Replacement: MDT continues to implement its bus replacement program. Funding for this program was provided through various sources including the People's Transportation Plan (PTP), Florida Department of Transportation (FDOT) and Federal funding sources. In August 2010, MDT took delivery of 13 40-foot diesel/electric hybrid buses for fleet replacement, which were put into service in the fall of 2010. In addition, 25 60-foot diesel/electric hybrid buses are currently in service as of the summer 2010 - 16 are being used on the inter-county I-95 Dade-Broward Express bus route and nine on the Kendall Cruiser bus route. MDT also took delivery of five 40-foot diesel/electric hybrids, which were put into service in early 2011. However,

As per the FTA bus retirement criteria (500,000 miles/12 years of service life) the following quantities of buses are required:

Year	Total Replacement/ Enhancements	
	(40 ft)	(60 ft)
2015	103	44
2016	110	10
2017	108	10
2018	76	0
2019	0	0

The procurement of alternative fuel buses for replacements and enhancements would not only be an improvement to mass transit but would promote the County's long term outcomes towards state of good repair, economic competitiveness, livability, sustainability, safety, jobs creation and economic stimulus. However, due to budgetary constraints, MDT has not made a decision if it will continue to purchase diesel-electric hybrid buses or clean diesel buses.

Safety and Security: MDT has programmed funding to purchase security equipment to upgrade and install closed circuit camera television (CCTV) systems and its respective software components, and to continue the replacement of fire detection and reporting systems. MDT's commitment to the safety and security of the MDT system, patrons, and employees is of the highest of priorities. In an effort to further complement its existing security infrastructure, MDT continues to aggressively add state-of-the art technology to both reduce crime and to aid law enforcement in proactively securing and safeguarding the transit system. FDOT Rule 14-15.017(2.2.1), however, prevents MDT from disclosing these improvements/installations in greater detail.

Dadeland South Intermodal Station: The Dadeland South Intermodal Station project includes facility improvements to the parking garage, roadways, signage, fencing, painting, landscaping, canopy, escalators and lighting up-grades. The project is in final design. The estimated completion date is February 2015.

Park & Ride facilities:

Parking Space Counters and Real-Time Dynamic Message signs at Metrorail Station Park-and-Ride Facilities: MDT proposes to provide real-time parking space counters and dynamic message signs at all Metrorail Station Park-and-Ride Facilities. MDT will implement this project incrementally starting with the larger and higher demand Metrorail parking facilities. This project will allow Metrorail customers to check real-time parking availability along with the estimated time of arrival of the next train approaching a particular station via the Internet, Smartphones, Personal Digital Assistants (PDAs), Tablets, and Electronic Signs. The following park-and-ride facilities have been selected for phase I implementation:

- Dadeland South;
- Dadeland North;
- South Miami;
- Earlington Heights; and
- Okeechobee.

The completion date for phase I implementation is December 2017.

Serving the South Miami-Dade Busway:

Busway and SW 344th Street (Florida City): MDT is planning to build a 266 space parking lot with bus bays and shelters, to be located west of the southern end of the Busway between NW 2nd Avenue and NW 3rd Avenue at 344th Street (Palm Drive), in Florida City. MDT is currently in the final stages of land acquisition activities. Design and relocations are complete. Demolition of existing structures is in progress. The project's estimated completion date is February 2015.

Quail Roost (Busway and SW 184th Street): MDT is pursuing the purchase of approximately three acres of vacant property located adjacent to the Busway (between SW 184th Street and SW 186th Street) on which a park-and-ride facility is planned to be constructed. Up to 279 parking spaces and six (6) kiss-and-ride spaces are proposed for this facility. The facility will also include fencing, landscaping, lighting and a shelter for waiting passengers. It is anticipated that this facility will be completed in May 2017.

Serving other bus routes:

SW 127th Avenue / Kendall Drive: MDT is planning to construct an approximately 180 space park-and-ride lot on approximately 2.8 acres at the southeast corner of SW 88th Street and SW 127th Avenue. This park-and-ride facility will serve the Kendall Cruiser which began service in June 2010. The County is currently in negotiations with Florida Power and Light to lease the land. The completion date for this facility is estimated for February 2017.

SW 88th Street/Kendall Drive and SW 149th Avenue: On June 28, 2010, MDT opened a new 109 space park-and-ride lot to provide free, convenient parking for customers who commute using the Kendall Cruiser bus route. MDT is now pursuing the right-of-way acquisition, design, and construction of a park-and-ride directly adjacent to this location. The proposed park-and-ride facility will accommodate approximately 100 parking spaces, bus bays, and bicycle racks. This project is the first step in the evolution of the Kendall Corridor toward Bus Rapid Transit (BRT) service and it establishes a model for premium transit corridor services. The completion date for this facility is estimated for December 2016.

NW 27th Avenue and NW 215th Street: A 14-acre vacant parcel adjacent to the intersection of the Homestead Extension of the Florida Turnpike (HEFT) and NW 27th Avenue has been identified as a strategic park-and-ride location for the NW 27th Avenue Enhanced Bus Service project. Up to 350 parking spaces are proposed for this facility which would serve the northern most station for new enhanced bus or BRT service in the corridor. This park-and-ride also provides strategic transit-oriented development (TOD) opportunities. This facility is anticipated to open in late 2018.

SW 8th Street and SW 147th Avenue: An 8-acre vacant parcel on the SW corner of the intersection at SW 8th Street and SW 147th Avenue has been identified as a strategic park-and-ride location for the SR 836 Express Enhanced Bus Service project. Up to 500 parking spaces are proposed for this facility which would serve the western most station for the new enhanced bus or BRT service in the corridor. This park-and-ride lot also provides strategic TOD opportunities. The estimated completion date is late 2018.

Dolphin Station (HEFT and NW 12th Street): Property owned by the FDOT located adjacent to the intersection of the Homestead Extension of the Florida Turnpike (HEFT), SR 836 and NW 12th Street has been identified as a strategic location for a Transit Hub with a park-and-ride facility. This transit hub would support the SR 836 Express Enhanced Bus Service project and provide a potential terminus or stop for several local bus routes serving the Dolphin Mall and nearby cities of Sweetwater and Doral. This site will be further evaluated for its potential to support a Transit Oriented Development (TOD).

Other Transit Facilities

Northeast Transit Hub Enhancements (NETHE): Since determining that the Northeast Passenger Activity Center (NEPAC) project was no longer feasible, MDT identified an alternative project which includes transit hub improvements at the 163rd Street Mall. This transit hub serves the northeast portion of the County and is a major destination with important bus connections, but has multiple deficiencies. The Northeast Transit Hub Enhancements (NETHE) will upgrade the transit hub site to improve bus and passenger access as well as upgrade area drainage, lighting, signage, shelters and other station area amenities. The completion date for the NETHE – 163rd Mall is estimated October 2015.

Pedestrian Overpass at University Metrorail Station: This project encompasses the construction of a Pedestrian Overpass over US-1/South Dixie Highway to serve the University Metrorail Station. This overpass is a low profile pedestrian bridge structure comprised of two vertical circulation towers providing access/egress to the pedestrian bridge that spans across US-1/South Dixie Highway. The project location is under review due to right-of-way challenges. This project is scheduled for completion by May 2016.

CURRENT TRANSIT JOINT DEVELOPMENT AND TRANSIT ORIENTED DEVELOPMENT PROJECTS

Brownsville Metrorail Station: On June 23, 2010, MDT broke ground for the construction of the Brownsville Transit Village, a 5.8-acre, joint-development project next to the Brownsville Metrorail station. The project is being built in five phases, each geared toward providing housing for workforce families, the elderly and the entire Brownsville community. The project includes 401 completed workforce housing units, with five (5) mid-rise apartment buildings, townhomes and a 706 space parking garage with 100 spaces reserved for transit patrons and the balance reserved for residents and retail customers. Ground-floor commercial space and Metrorail station improvements, such as an additional passenger drop-off lane and attractive landscaping are also planned.

Brownsville Transit Village residents will benefit from immediate access to Metrorail and amenities such as a community center, a computer lab and an exercise room. In addition, onsite community programs will offer literacy training, health and nutrition classes, and first-time homebuyer seminars.

NW 7th Avenue Transit Village (NW 7th Avenue / NW 62nd Street): This proposed MDT joint development project is expected to provide opportunities for an enhanced transit facility within the context of an active, mixed-use development including space for housing, community-serving activities and functions in addition to retail use. This project includes 25 park-and-ride spaces. MDT has completed the right-of-way acquisition and the relocation process is nearly complete. The project is scheduled for completion in September 2015.

Multimodal Transit Improvements

Brickell Citicentre: Brickell Citicentre is a 4.7 million square foot, 10-acre, $1.1 billion commercial mixed-use project being developed by Swire Properties in the Brickell area along South Miami Avenue between SE 6th Street and SE 8th Street. As a result of the agreements awarded to the developer, a portion of a multi-level condominium parking garage will be constructed on a small vacant parcel of transit property and the development will be totally integrated into the Eighth Street Metromover Station. The developer is planning to provide direct access to the station at the ground level and to construct a third level "sky lobby" over the station which will also provide direct access from the development into the station. The developer will also construct enhanced and additional elevator and escalator access into the station and provide enhanced landscaping on Metromover property within the development. All of these improvements will also be maintained by the developer.

Palmer Lake: On June 2, 2009 the Board passed Resolution 728-09 requesting a charrette area plan study for the area bounded by the Miami River on the north and east, NW 37th Avenue on the west and the Tamiami Canal on the south. The area is immediately east of the new MIC and in close proximity to the MIA. As a result of the charrette process a plan containing recommendations for the future development of this area has been developed. The Board adopted these recommendations on May 1, 2012 which will form the basis of future land use policy development for the area. MDT acquired approximately three (3) acres of property within the study area for the construction of the Airport Link, the extension of Metrorail connecting the Earlington Heights Station to the MIC. Only a small portion of the property was needed for the placement of Metrorail columns. Recommended uses for the remaining MDT property include a water taxi terminal, police station, a cargo shipping facility and/or use as public waterfront access and park area.

Okeechobee Metrorail Station: Approximately four (4) acres of MDT property immediately adjacent to the Okeechobee Metrorail Station has been transferred to the Public Housing and Community Development Department (PHCD). That department is in the process of negotiating a 99-year ground lease with the City of Hialeah. The City is planning to construct an affordable senior housing development on the property containing approximately 100 units of affordable senior housing with some incidental retail space.

Northside Metrorail Station: MDT property adjacent to the Northside Metrorail Station containing approximately 3.3 acres was also transferred to the PHCD. A developer has been selected for a joint development project as a result of an Invitation to Negotiate process. The proposed development is a four phase development with two family and two senior developments consisting of approximately 438 total units of 1, 2, 3 and 4 bedroom units and approximately 20,000 square feet of retail/commercial space with a total estimated development cost of $88.1 million. The development will contain a total of 598 parking spaces of which 250 will be dedicated for the exclusive use of transit patrons.

Senator Villas: The County is in the process of issuing a Request for Proposals (RFP) for the long- term lease and development of the site located on SW 40th Street between SW 89th Avenue and SW 89th Court. The RFP anticipates the development of a 23 unit affordable senior housing apartment building with a small park-and-ride lot reserved for transit patrons.

NW 215th Street Project: A 14 acre parcel of property located at the southwest quadrant of the intersection of NW 27th Avenue and NW 215th Street was recently purchased by Miami-Dade County. The County has completed a study to cultivate recommendations for the development of this property. The recommendations include development of a transit terminal adjacent to NW 27th Avenue. Enhanced bus service along the NW 27th Avenue corridor is planned to be implemented in conjunction with the construction of the terminal which will include bus bays with passenger shelters and a park-and-ride lot. The study recommends that the remaining property be designated as a Community Urban Center (CUC) which calls for moderate to high-intensity, mixed use development. Such development may contain institutional, office and retail in an environment that encourages pedestrian activity with a defined, transit oriented center.

Caribbean Boulevard: MDT property located on Caribbean Boulevard and US-1 adjacent to the Busway was transferred to the Public Housing and Community Development Department. As a result of an Invitation to Negotiate process a developer has been selected for this property. The developer has proposed a multi-phase, mixed-use high-rise and mid-rise development of approximately 170 affordable housing units with approximately 12,500 square feet of retail/commercial space. The development will also include a parking garage with 255 parking spaces, with 150 of the spaces dedicated for the Busway patrons. The total estimated development cost is $46.1 million.

RAPID TRANSIT CORRIDOR DEVELOPMENT

Airport Link Metrorail Extension Project (f/k/a Miami Intermodal Center (MIC) - Earlington Heights Connector): A 2.4-mile extension of Metrorail that extends from the existing Earlington Heights Station at 2100 NW 41st Street along State Road 112 to the Miami Intermodal Center (MIC), the County's future central transportation hub next to the Miami International Airport (MIA). This project includes a multi-level station at the MIC featuring landscaping, an entry plaza and other passenger amenities. The MIC serves as a central transfer point for Metrorail, Metrobus, Tri-Rail, Amtrak, Greyhound, tour buses, taxi cabs, and rental cars. An automated people mover is already in service, connecting the MIC to the MIA. This project provides residents and visitors with direct Metrorail access to MIA. With this project, Miami-Dade County joins the ranks of major metropolitan areas around the world with rapid transit connections to their airports. Total project cost is $506 million. The new Metrorail Orange Line began revenue service to the new MIA Metrorail Station on July 28, 2012.

INCREMENTAL IMPROVEMENTS

295 Express Bus: This route would provide express commuter transit service between the Miami-Dade/Broward County Line (NW 215th Street and NW 27th Avenue) and Downtown Miami via the Turnpike and I-95. Service headways will be 15 minutes during the AM/PM peak-hour. Revenue service is anticipated to begin in late 2018 using six (6) new commuter coach buses.

195-BC – Broward Boulevard to Civic Center: This route would provide express commuter transit service between the Fort Lauderdale Tri-Rail Station located at Broward Boulevard in Broward County and the Civic Center Metrorail Station in Miami-Dade County via I-95. Service headways will be 30 minutes during the AM/PM peak-hour. Revenue service is anticipated to begin in 2015 using four (4) new commuter coach buses.

195-SC – Sheridan Street to Civic Center: This route would provide express commuter transit service between the Sheridan Street Tri-Rail Station in Broward County and the Civic Center Metrorail Station in Miami-Dade County via I-95. Service headways will be 30 minutes during the AM/PM peak-hour. Revenue service is anticipated to begin in 2015 using three (3) new commuter coach buses.

Palmetto Express Bus (Palmetto Corridor): This route would provide express commuter transit service between the proposed FDOT park-and-ride lot at I-75 (as proposed by the FDOT I-75 Express Bus Service Alternatives Study) and Miami Gardens Drive interchange to the Palmetto Metrorail Station via SR 826. Service headways will be 15 minutes during the AM/PM peak-hour. Revenue service is anticipated to begin in 2022 using five (5) new commuter coach buses.

North Corridor (NW 27th Avenue Enhanced Bus Service): Miami-Dade Transit is pursing incremental improvements along the NW 27th Avenue corridor by providing approximately 13 miles of enhanced limited stop arterial bus service from the MIC at MIA to NW 215th Street. This enhanced bus project will feature specially-branded diesel/electric hybrid articulated buses or other alternative fuel buses as well as strategic park-and-ride lot locations. This will be implemented in two phases. Phase I was completed in July 2012 with the implementation of the new Route 297 (the 27th Avenue Orange MAX) which features 15 minute peak/30 minute mid-day headways using existing fleet buses, WiFi, and real-time “Where is the Bus?” information. Phase I is funded.

Phase II is expected to be complete in late 2018. This phase consists of service with 10 minute peak/20 minute mid-day headways using 11 new 60-foot articulated diesel/electric hybrid, clean diesel, compressed natural gas, or other alternative fuel buses, transit signal priority, robust stations, WiFi, real-time “Where is the Bus?” information, branding of buses and stations and an end-of-the-line park-and-ride/bus terminal station at NW 27th Avenue and NW 215th Street. Phase II of this project has a capital cost of approximately $27 million and is funded.

East-West Corridor (SR 836 Express Enhanced Bus Service): MDT is pursuing incremental improvements along the SR 836 corridor by providing approximately 13 miles of enhanced express bus service from SW 8th Street/SW 147th Avenue to the MIC at MIA. Revenue service is anticipated in early 2019 and includes service with 10 minute headways using 11 new 60-foot articulated diesel/electric hybrid, clean diesel, compressed natural gas or other alternative fuel buses, transit signal priority, robust stations, Wi-Fi, real-time “Where is the Bus?” information, branding of buses and stations, and an end-of-the-line park-and-ride/bus terminal station at SW 8th Street and SW 147th Avenue.

East-West Corridor (Flagler Express Enhanced Bus Service): MDT is pursuing incremental improvements along Flagler Street by providing approximately 14.5 miles of enhanced bus service from Downtown Miami to West Miami-Dade County. Revenue service is anticipated to being in 2020 using 10 new 60-foot diesel/electric hybrid, clean diesel, compressed natural gas, or other alternative fuel buses. Service headways will be 12 minutes during the AM and PM peak-hour and 30 minutes during the mid-day. This route will also serve a proposed park-and-ride/bus terminal station at SW 8th Street and SW 147th Avenue.

Northeast Corridor (Biscayne Enhanced Bus Service): Miami-Dade Transit is pursuing incremental improvements along Biscayne Boulevard/US-1 from Downtown Miami to the Aventura Mall. Revenue service is anticipated to being in 2015 using 11 new 60-foot diesel/electric hybrid, clean diesel, compressed natural gas, or other alternative fuel buses. Service headways will be 15 minutes during the AM/PM peak-hour and 20 minutes during the mid-day. The bus purchase component is considered Phase I for this corridor. The MPO, in cooperation with MDT, performed an Implementation Plan for the Biscayne Boulevard Enhanced Bus Service project. This Enhanced Bus Service route will feature robust stations, Wi-Fi, real-time “Where is the Bus?” arrival times via the internet or on web-enabled mobile devices, real-time “Next Bus” arrival information via electronic signs, transit signal priority and park-and-rides. Phase II for the Biscayne Enhanced Bus Service is expected to be complete in 2020.

Kendall Corridor (Kendall Enhanced Bus Service): MDT is pursuing incremental improvements along Kendall Drive (SW 88th Street) from the West Kendall Transit Terminal at Kendall Town Center (Kendall Drive and SW 162nd Avenue) to the Dadeland North Metrorail Station. Phase I was completed in 2010 with the implementation of the new Route 288 (Kendall Cruiser) which features 12 minute peak-hour headways using 60-foot diesel/electric hybrid buses, WiFi, and real-time “Where is the Bus?” information.

Phase II is expected to be complete in 2022. This phase consists of robust stations, queue jump lanes, transit signal priority, and real-time “Next Bus” arrival information via electronic signs.

Douglas Corridor (Douglas Road Enhanced Bus Service): This route would provide premium limited-stop transit service along NW/SW 37th Avenue connecting the MIC on the north and the Douglas Road Metrorail Station on the south. The Douglas Road corridor is the only PTP transit corridor that has not been studied for rapid transit improvements and represents an important connection to the high employment centers at MIA and the Coral Gables Central Business District along a densely populated area.

Service headways will be 15 minutes during the AM/PM peak-hour and 30 minutes during the mid-day. Revenue service is anticipated to begin in 2022 using five (5) new standard 40-foot buses.

THIS PAGE INTENTIONALLY LEFT BLANK

MIAMI-DADE METROPOLITAN PLANNING ORGANIZATION
TRANSPORTATION IMPROVEMENT PROGRAM

MIAMI-DADE TRANSIT

MPO Project Num.	Facility/Project Name	Type of Work	LRTP Ref	Project Cost ($000s)	Prior Years Funding ($000s)	Construction Year	FDOT Work Program Number
Agency Project Num.	Detailed Project Description						
	Status	Remarks/Comments					

TA0000006	Capitalization of Preventive Maintenance	Capital Maintenance	p. 4-32	549,875	152,869	N/A	4280501, 4289821, 4289822, 4329651, 4349751
6	Bus, Mover and Rail Systems						
	Ongoing						

Activity /Phase	Funding Source	Proposed Funding (in $000s) 2014 - 2015	2015 - 2016	2016 - 2017	2017 - 2018	2018 - 2019
CAP	FTA 5339	15,557	15,869	16,029	16,188	16,188
CAP	FTA 5307	46,669	47,608	48,088	48,564	48,564
CAP	LF	18,000	18,000	18,000	18,000	18,000

TA0000007	Park and Ride at S.W. 344 Street and Busway	Park & Ride Lot, 266 spaces	p. 4-27	10,808	10,808	N/A	4204571, 4204581
7	Acquire, construct & operate a Park and Ride facility at SW 344 St. Prior years' funding: FDOT ($4682), PTP ($2510) and FTA ($3616)						
	ROW Acquisition Complete	Construct Park & Ride facility					

Activity /Phase	Funding Source	Proposed Funding (in $000s) 2014 - 2015	2015 - 2016	2016 - 2017	2017 - 2018	2018 - 2019

Appendix C from the 2035 LRTP can be found at http://www.miamidade2035transportationplan.com/docs/Miami-Dade2035-FinancialResourcesReportAppB.pdf

MIAMI-DADE METROPOLITAN PLANNING ORGANIZATION
TRANSPORTATION IMPROVEMENT PROGRAM

MIAMI-DADE TRANSIT

MPO Project Num.	Facility/Project Name	Type of Work	LRTP Ref	Project Cost ($000s)	Prior Years Funding ($000s)	Construction Year	FDOT Work Program Number
Agency Project Num.	Detailed Project Description						
	Status	Remarks/Comments					

TA0000009	Associated Transit Improvements	Capital Equipment and Improvements	p. 4-32	2,949	479	N/A	4280501, 4289821,4289822,4329651,4349751
9	Replace signage, install bicycle-related amenities, supplement other projects related to passenger enhancements as defined by FTA.						
	Ongoing	Meets FTA Section 5307 funding requirement of 1%.					

Activity /Phase	Funding Source	Proposed Funding (in $000s) 2014 - 2015	2015 - 2016	2016 - 2017	2017 - 2018	2018 - 2019
CAP	FTA 5307	484	489	494	499	504

TA0000015	Buses	Purchase Vehicles	p. 4-32	32,200	32,200	N/A	4207931 (BRT/SUL); 4226758 (S. Miami-Dade Busway); 4226751 (Biscayne BRT)
15	Purchase articulated buses for route expansion/enhancements: Busway 14 buses; Biscayne 18 buses.						
	Ongoing	Funds for FM# 4207931 were removed in FY10-13 per page 26 of the FDOT variance report. Funds for FM# 4226758 in FY 2012 were changed from TRIP to CIGP per FDOT variance report page 28.					

Activity /Phase	Funding Source	Proposed Funding (in $000s) 2014 - 2015	2015 - 2016	2016 - 2017	2017 - 2018	2018 - 2019
CAP	PTP Bond	0	0	0	0	0
CAP	FDOT	0	0	0	0	0

TA0000017	Central Control Overhaul: Metrorail/Metromover	Purchase / Installation: central control system	p. 4-32	31,090	29,647	N/A	4146981
17	Modernize central control system in Government Center for Metrorail and Metromover.						
	Construction	Peoples Transportation Plan Amendment October 2003 Prior year FDOT $2686000					

Activity /Phase	Funding Source	Proposed Funding (in $000s) 2014 - 2015	2015 - 2016	2016 - 2017	2017 - 2018	2018 - 2019
CAP	PTP Bond	1,443	0	0	0	0

**Appendix C from the 2035 LRTP can be found at http://www.miamidade2035transportationplan.com/docs/Miami-Dade2035-FinancialResourcesReportAppB.pdf*

MIAMI-DADE METROPOLITAN PLANNING ORGANIZATION
TRANSPORTATION IMPROVEMENT PROGRAM

MIAMI-DADE TRANSIT

MPO Project Num.	Facility/Project Name	Type of Work	LRTP Ref	Project Cost ($000s)	Prior Years Funding ($000s)	Construction Year	FDOT Work Program Number
Agency Project Num.	Detailed Project Description						
	Status	Remarks/Comments					

TA0000022	Rail Vehicle Replacement	Replace existing rail cars	p. 4-32	376,928	93,346	N/A	N/A
22	Rail vehicle replacement of 136 car fleet.						
	Acquisition	Peoples Transportation Plan NTP was December 2012 with the delivery of the first set of vehicles the 2nd Quarter 2015					

Activity /Phase	Funding Source	Proposed Funding (in $000s) 2014 - 2015	2015 - 2016	2016 - 2017	2017 - 2018	2018 - 2019
CAP	PTP Bond	37,358	63,265	109,582	59,109	1,658

TA0000028	Metromover Vehicle Replacement (Phase 2)	Capital Equipment Replacement	p. 4-32	37,399	36,585	N/A	N/A
28	Replace 17 mover vehicles						
	Acquisition	All 17 vehicles received 16 are in service and 1 is currently under going testing and safety certification for final acceptance					

Activity /Phase	Funding Source	Proposed Funding (in $000s) 2014 - 2015	2015 - 2016	2016 - 2017	2017 - 2018	2018 - 2019
CAP	PTP Bond	814	0	0	0	0

TA0000033	Metrorail Test Track	Construction	p. 4-32	18,287	13,787	N/A	N/A
33	Install test track for vehicle safety inspections under acceleration conditions.						
	Construction	Peoples Transportation Plan Amendment October 2003					

Activity /Phase	Funding Source	Proposed Funding (in $000s) 2014 - 2015	2015 - 2016	2016 - 2017	2017 - 2018	2018 - 2019
CAP	PTP Bond	4,500	0	0	0	0

**Appendix C from the 2035 LRTP can be found at http://www.miamidade2035transportationplan.com/docs/Miami-Dade2035-FinancialResourcesReportAppB.pdf*

MIAMI-DADE METROPOLITAN PLANNING ORGANIZATION

TRANSPORTATION IMPROVEMENT PROGRAM

MIAMI-DADE TRANSIT

MPO Project Num.	Facility/Project Name	Type of Work	LRTP Ref	Project Cost ($000s)	Prior Years Funding ($000s)	Construction Year	FDOT Work Program Number
Agency Project Num.	Detailed Project Description						
	Status	Remarks/Comments					

TA0000034	Metrorail - Fixed Guideway Bridge Inspection	Construction	p. 4-32	11,250	1,876	N/A	4051333, 4051334
34	Capital maintenance of existing guideway.						
	Ongoing						

Activity /Phase	Funding Source	Proposed Funding (in $000s) 2014 - 2015	2015 - 2016	2016 - 2017	2017 - 2018	2018 - 2019
CAP	LF	250	250	250	250	250
CAP	SU	1,000	1,000	1,000	1,000	1,000
CAP	FTAT	1,000	1,000	1,000	1,000	1,000

TA0000038	NW 7th Avenue and NW 62nd Street Passenger Activity Center 7th Avenue Transit Village	Construct New and improve existing Passenger Activity Centers	p. 4-30	10	10	N/A	413754 Segments 1-8
38	Right-of-way and relocation(mix use development)						
	Construction	Includes retail, office and affordable housing development project through Miami-Dade Empowerment Trust. Prior year FTA Toll Rev credits $466; prior year FDOT funding $7697To be funded with 100 percent FTA fundingFY07 FY08 FTA awarded 9 18 09					

Activity /Phase	Funding Source	Proposed Funding (in $000s) 2014 - 2015	2015 - 2016	2016 - 2017	2017 - 2018	2018 - 2019
CAP	FTA 5309	0	0	0	0	0

**Appendix C from the 2035 LRTP can be found at http://www.miamidade2035transportationplan.com/docs/Miami-Dade2035-FinancialResourcesReportAppB.pdf*

MIAMI-DADE METROPOLITAN PLANNING ORGANIZATION
TRANSPORTATION IMPROVEMENT PROGRAM

MIAMI-DADE TRANSIT

MPO Project Num.	Facility/Project Name	Type of Work	LRTP Ref	Project Cost ($000s)	Prior Years Funding ($000s)	Construction Year	FDOT Work Program Number
Agency Project Num.	Detailed Project Description						
	Status	Remarks/Comments					

TA0000050	South Miami Dade Busway ADA Improvements	ADA Accessibility	p. 4-32	3,700	3,700	N/A	4180501
50	Provide capital improvements at all facilities as required to upgrade South Miami Busway Phase 1 to bring Busway Phase 1 into compliance with the Americans with Disabilities Act;						
	Design	FDOT Transit Urban Capital for design and construction Interdepartmental agreement with PWWM executed					

Activity /Phase	Funding Source	Proposed Funding (in $000s) 2014 - 2015	2015 - 2016	2016 - 2017	2017 - 2018	2018 - 2019

TA0000051	Public Transportation Security Projects	Acquire capital equipment, design and construct security related improvements	p. 4-21	4,328	1,115	N/A	4280501, 4289821, 4289822, 4329651, 4349751
51	Security and emergency preparedness facilities and equipment						
	Equipment acquisition	Meets FTA Section 5307 funding requirement of 1%.					

Activity /Phase	Funding Source	Proposed Funding (in $000s) 2014 - 2015	2015 - 2016	2016 - 2017	2017 - 2018	2018 - 2019
CAP	LOGT	0	0	0	0	0
CAP	FTA 5307	600	630	661	661	661
CAP	FDOT	0	0	0	0	0

Appendix C from the 2035 LRTP can be found at http://www.miamidade2035transportationplan.com/docs/Miami-Dade2035-FinancialResourcesReportAppB.pdf

MIAMI-DADE TRANSIT

MPO Project Num.	Facility/Project Name	Type of Work	LRTP Ref	Project Cost ($000s)	Prior Years Funding ($000s)	Construction Year	FDOT Work Program Number
Agency Project Num.	Detailed Project Description						
	Status	Remarks/Comments					
TA0000054	Park and Ride Lot Kendall Drive	Construction of 160 Parking spaces in the Park & Ride Facility	p. 4-27	2,760	2,019	N/A	4205871
54	Construct a Park and Ride facility at the Florida Power and Light (FPL) site on SW 127th Avenue & Kendall Drive						
	Construction	FDOT amount $1,380,000 was allocated in previous years					

Activity /Phase	Funding Source	Proposed Funding (in $000s) 2014 - 2015	2015 - 2016	2016 - 2017	2017 - 2018	2018 - 2019
CAP	LF	102	293	82	0	0
CAP	LOGT	54	164	46	0	0

TA0000062	State Transit Block Grant	Operations	p. C-12	226,464	123,717	N/A	4276981, 4276982, 4289751, 4289752, 4289753, 4289754, 4329361, 4329362, 4329363, 4329365
62	State of Florida support for public transportation operations through FDOT District 6.						
	On-going	Funds in the referenced FM numbers were reduced from the previous FDOT workplan.					

Activity /Phase	Funding Source	Proposed Funding (in $000s) 2014 - 2015	2015 - 2016	2016 - 2017	2017 - 2018	2018 - 2019
OPS	DDR	4,991	8,175	9,965	8,236	0
OPS	DPTO	14,909	12,186	10,387	12,643	0
OPS	DS	168	0	0	0	0
OPS	DS/DDR	0	0	0	0	21,083
OPS	LF	20,069	20,362	20,353	20,879	21,084

**Appendix C from the 2035 LRTP can be found at http://www.miamidade2035transportationplan.com/docs/Miami-Dade2035-FinancialResourcesReportAppB.pdf*

MIAMI-DADE METROPOLITAN PLANNING ORGANIZATION
TRANSPORTATION IMPROVEMENT PROGRAM

MIAMI-DADE TRANSIT

MPO Project Num.	Facility/Project Name	Type of Work	LRTP Ref	Project Cost ($000s)	Prior Years Funding ($000s)	Construction Year	FDOT Work Program Number
Agency Project Num.	Detailed Project Description						
	Status	Remarks/Comments					

TA0000093	Track & Guideway Rehabilitation Subset	Rehabilitate Guideway	p. 4-32	77,267	30,547	N/A	N/A
93	Rehabilitate existing track and guideway equipment and fixtures. This project consist of various subprojects needed to rehab the existing track & guideway. Projects include: Seal Gland Replacement, Palmetto Yard Road Crossing & Mainline Replacement, Rail Fastener Replacement and Coverboard Replacement						
	On-going	Project approved by County Ordinance					

Activity /Phase	Funding Source	Proposed Funding (in $000s) 2014 - 2015	2015 - 2016	2016 - 2017	2017 - 2018	2018 - 2019
CAP	PTP Bond	9,159	6,922	2,639	7,000	2,100

TA0000094	Kendall Enhanced Bus Service Phase 3	ROW Acquisition / Construction / Bus Purchase	p. 4-28	6,609	6,609	N/A	4226756
94	This project also includes ROW acquisition and construction of a Park and Ride at Kendall Dr. and 149th Ave. Purchase of (3) hybrid buses that will be used as spare buses for the Kendall Cruiser (RT288).						
	Acquisition of Hybrid buses ROW and Construction	Phase 1 and 2 are complete					

Activity /Phase	Funding Source	Proposed Funding (in $000s) 2014 - 2015	2015 - 2016	2016 - 2017	2017 - 2018	2018 - 2019

TA0000096	Lehman Yard Rehabilitation & Expansion (Phase 1)	Construction	p. 4-32	12,517	11,285	2015	N/A
96	Implement five storage tracks at the existing Metrorail Palmetto Yard Facility						
	Construction						

Activity /Phase	Funding Source	Proposed Funding (in $000s) 2014 - 2015	2015 - 2016	2016 - 2017	2017 - 2018	2018 - 2019
CST	PTP Bond	1,232	0	0	0	0

**Appendix C from the 2035 LRTP can be found at http://www.miamidade2035transportationplan.com/docs/Miami-Dade2035-FinancialResourcesReportAppB.pdf*

MIAMI-DADE METROPOLITAN PLANNING ORGANIZATION
TRANSPORTATION IMPROVEMENT PROGRAM

MIAMI-DADE TRANSIT

MPO Project Num.	Facility/Project Name	Type of Work	LRTP Ref	Project Cost ($000s)	Prior Years Funding ($000s)	Construction Year	FDOT Work Program Number
Agency Project Num.	Detailed Project Description						
	Status	Remarks/Comments					

TA0000097	Infrastructure Renewal Plan (IRP)	Infrastructure Renewal	p. 4-32	87,500	25,000	N/A	N/A
97	Replace and upgrade physical assets according to normal replacement cycles. The IRP focuses on such areas as bus overhauls, rehabilitation of bus and rail facilities and system equipment.						
	On-going						

Activity /Phase	Funding Source	Proposed Funding (in $000s) 2014 - 2015	2015 - 2016	2016 - 2017	2017 - 2018	2018 - 2019
OTHER	PTP Bond	12,500	12,500	12,500	12,500	12,500

TA000057	MDT SR 836 EBS PARK AND RIDE LOT	Park and Ride	p. 4-46	5,000	5,000	N/A	4310771
57	Construct a park and ride lot/transit terminal facility at SW 8th Street and SW 147th Avenue.						
	Planning						

Activity /Phase	Funding Source	Proposed Funding (in $000s) 2014 - 2015	2015 - 2016	2016 - 2017	2017 - 2018	2018 - 2019
CAP	FTA 5307	0	0	0	0	0

TA11	FTA SECTION 5337 Federal Formula Funding			180,000	30,000	N/A	4349781, 4349771, 4349791, 4349801, 4349811
11	FTA Sec 5337 State of Good Repair Metromover/Metrorail						
	Ongoing	RailMover Preventative Maintenance					

Activity /Phase	Funding Source	Proposed Funding (in $000s) 2014 - 2015	2015 - 2016	2016 - 2017	2017 - 2018	2018 - 2019
CAP	LF	6,000	6,000	6,000	6,000	6,000
CAP	FTA	24,000	24,000	24,000	24,000	24,000

**Appendix C from the 2035 LRTP can be found at http://www.miamidade2035transportationplan.com/docs/Miami-Dade2035-FinancialResourcesReportAppB.pdf*

MIAMI-DADE METROPOLITAN PLANNING ORGANIZATION
TRANSPORTATION IMPROVEMENT PROGRAM

MIAMI-DADE TRANSIT

MPO Project Num.	Facility/Project Name	Type of Work	LRTP Ref	Project Cost ($000s)	Prior Years Funding ($000s)	Construction Year	FDOT Work Program Number
Agency Project Num.	Detailed Project Description						
	Status	Remarks/Comments					

TA12	Kendall Cruiser	Urban Corridor Improvements		4,800	600	N/A	4225292
12	Kendall Cruiser (RT 288)						
		Ongoing					

Activity /Phase	Funding Source	Proposed Funding (in $000s) 2014 - 2015	2015 - 2016	2016 - 2017	2017 - 2018	2018 - 2019
OPS	DPTO	800	800	800	800	0

TA14	Flagler MAX RTE 51 Operating Assistance	Urban Corridor Improvements		5,067		N/A	4222201, 4309531
14							

Activity /Phase	Funding Source	Proposed Funding (in $000s) 2014 - 2015	2015 - 2016	2016 - 2017	2017 - 2018	2018 - 2019
OPS	DPTO	412	412	0	0	0
OPS	DS	698	698	0	0	0
OPS	DPTO	1,110	1,110	1,110	1,016	2,117

**Appendix C from the 2035 LRTP can be found at http://www.miamidade2035transportationplan.com/docs/Miami-Dade2035-FinancialResourcesReportAppB.pdf*

MIAMI-DADE METROPOLITAN PLANNING ORGANIZATION
TRANSPORTATION IMPROVEMENT PROGRAM

MIAMI-DADE TRANSIT

MPO Project Num.	Facility/Project Name	Type of Work	LRTP Ref	Project Cost ($000s)	Prior Years Funding ($000s)	Construction Year	FDOT Work Program Number
Agency Project Num.	Detailed Project Description						
	Status	Remarks/Comments					

TA16	Flagler Enhanced Bus Service Robust Stations	Public Transportation Shelter		2,000	0	N/A	4335252
16							
	Planning						

Activity /Phase	Funding Source	Proposed Funding (in $000s) 2014 - 2015	2015 - 2016	2016 - 2017	2017 - 2018	2018 - 2019
CAP	DS	0	0	0	1,000	0
CAP	LF	0	0	0	1,000	0

TA17	Flagler Enhanced Bus Service Bus Purchase	Capital For Fixed Route		10,038	0	N/A	4335251
17	Bus Purchase						
	Planning						

Activity /Phase	Funding Source	Proposed Funding (in $000s) 2014 - 2015	2015 - 2016	2016 - 2017	2017 - 2018	2018 - 2019
CAP	CIGP	0	0	5,019	0	0
CAP	LF	0	0	5,019	0	0

**Appendix C from the 2035 LRTP can be found at http://www.miamidade2035transportationplan.com/docs/Miami-Dade2035-FinancialResourcesReportAppB.pdf*

MIAMI-DADE METROPOLITAN PLANNING ORGANIZATION
TRANSPORTATION IMPROVEMENT PROGRAM

MIAMI-DADE TRANSIT

MPO Project Num.	Facility/Project Name	Type of Work	LRTP Ref	Project Cost ($000s)	Prior Years Funding ($000s)	Construction Year	FDOT Work Program Number
Agency Project Num.	Detailed Project Description						
	Status	Remarks/Comments					

TA18	MDT ADDITIONAL ELEVATORS	Intermodal Hub Capacity		3,699	0	N/A	4241472
18							
		Elevators at Dadeland North Metrorail Station					

Activity /Phase	Funding Source	Proposed Funding (in $000s) 2014 - 2015	2015 - 2016	2016 - 2017	2017 - 2018	2018 - 2019
CAP	DS	1,849	0	0	0	0
CAP	LF	1,849	0	0	0	0

TA19	MDT NW 27TH AVENUE ENHANCED BUS	Intermodal Hub Capacity		2,994	0	N/A	4280114
19	Transit Terminal Facility @ NW 27th Ave & NW 215th St						

Activity /Phase	Funding Source	Proposed Funding (in $000s) 2014 - 2015	2015 - 2016	2016 - 2017	2017 - 2018	2018 - 2019
CAP	DS	0	322	0	0	0
CAP	DPTO	0	1,175	0	0	0
CAP	LF	0	1,497	0	0	0

**Appendix C from the 2035 LRTP can be found at http://www.miamidade2035transportationplan.com/docs/Miami-Dade2035-FinancialResourcesReportAppB.pdf*

MIAMI-DADE METROPOLITAN PLANNING ORGANIZATION

TRANSPORTATION IMPROVEMENT PROGRAM

MIAMI-DADE TRANSIT

MPO Project Num.	Facility/Project Name	Type of Work	LRTP Ref	Project Cost ($000s)	Prior Years Funding ($000s)	Construction Year	FDOT Work Program Number
Agency Project Num.	Detailed Project Description						
	Status	Remarks/Comments					

TA2	MDT Bus Tracker System and CAD AVL Replacement		p. 4-32	17,910	9,820	N/A	
2	Infrastructure to support a real time bus tracking system and replace existing Computer Aided Dispatch (CAD)/ Automatic Vehicle Locator (AVL) system						
		2320 for the Kendall Dr Signalization Project was originally included in this project but was removed for FY12 FY13					

Activity /Phase	Funding Source	Proposed Funding (in $000s) 2014 - 2015	2015 - 2016	2016 - 2017	2017 - 2018	2018 - 2019
CAP	PTP Bond	7,512	0	0	0	0

TA20	Bicycle Locker Replacement at all Rail Stations and Transit Facilities	Fixed Guideway Improvements		455	455	N/A	4051334
20							
		Metrorail and Metromover Guideway Improvements					

Activity /Phase	Funding Source	Proposed Funding (in $000s) 2014 - 2015	2015 - 2016	2016 - 2017	2017 - 2018	2018 - 2019
CAP	FTA 5307	0	0	0	0	0

TA3	Park and Ride Facility at Quail Roost Drive	Park & Ride Facility	p. 4-36, C-37*	3,869	3,869	N/A	4204601
3	Land Acquisition and construction of park & ride facility on South Miami Dade Busway @ SW 184 Street.						
	Land Acquisition	Prior funding transfer of 2313m included a Developer credit of 990k plus interest to County to be applied towards total project cost					

Activity /Phase	Funding Source	Proposed Funding (in $000s) 2014 - 2015	2015 - 2016	2016 - 2017	2017 - 2018	2018 - 2019

Appendix C from the 2035 LRTP can be found at http://www.miamidade2035transportationplan.com/docs/Miami-Dade2035-FinancialResourcesReportAppB.pdf

MIAMI-DADE METROPOLITAN PLANNING ORGANIZATION
TRANSPORTATION IMPROVEMENT PROGRAM

MIAMI-DADE TRANSIT

MPO Project Num.	Facility/Project Name	Type of Work	LRTP Ref	Project Cost ($000s)	Prior Years Funding ($000s)	Construction Year	FDOT Work Program Number
Agency Project Num.	Detailed Project Description						
	Status	Remarks/Comments					

TA4	Park and Ride Facility at SW 168th Street and Busway	Park & Ride Facility	p. 4-36, C-37*	1,400	1,400	N/A	4284471
4	Acquire land at SW 168th Street & Busway for a park and ride facility. Acquisition completed FY10-11, currently under going land improvements.						
	Construction	Prior FDOT funding 700K					

Activity /Phase	Funding Source	Proposed Funding (in $000s) 2014 - 2015	2015 - 2016	2016 - 2017	2017 - 2018	2018 - 2019
CAP	FDOT	0	0	0	0	0
CAP	PTP Bond	0	0	0	0	0

TA4083231	MIAMI INTERMODAL CTR (MIC) FDOT/TIFIA LOAN REPAYMENT	FUNDING ACTION	p. 4-34, C-31*			N/A	
4083231							

Activity /Phase	Funding Source	Proposed Funding (in $000s) 2014 - 2015	2015 - 2016	2016 - 2017	2017 - 2018	2018 - 2019
ADMINISTRATION		0	0	0	0	0

Appendix C from the 2035 LRTP can be found at http://www.miamidade2035transportationplan.com/docs/Miami-Dade2035-FinancialResourcesReportAppB.pdf

MIAMI-DADE METROPOLITAN PLANNING ORGANIZATION
TRANSPORTATION IMPROVEMENT PROGRAM

MIAMI-DADE TRANSIT

MPO Project Num.	Facility/Project Name	Type of Work	LRTP Ref	Project Cost ($000s)	Prior Years Funding ($000s)	Construction Year	FDOT Work Program Number
Agency Project Num.	Detailed Project Description						
	Status	Remarks/Comments					

TA4162223	SOUTH FL VANPOOL - FTA 5307 & STATE TRANSIT BLOCK GRANT FROM MDT	COMMUTER TRANS. ASSISTANCE	p. 4-32		0	N/A	
4162223	State Block Grant and FTA Formula funding to support vanpool program						
		MDT is pass through					

Activity /Phase	Funding Source	Proposed Funding (in $000s) 2014 - 2015	2015 - 2016	2016 - 2017	2017 - 2018	2018 - 2019
CAPITAL	FTA	1,710	1,710	1,710	1,710	0
CAPITAL	LF	337	337	337	337	0

TA4179172	MDT-S MIA DADE BSWY ROUTES OPERATING ASSISTNC	URBAN CORRIDOR IMPROVEMENTS	p. 4-32		0	N/A	
4179172							

Activity /Phase	Funding Source	Proposed Funding (in $000s) 2014 - 2015	2015 - 2016	2016 - 2017	2017 - 2018	2018 - 2019
OPERATIONS	DDR	0	0	0	0	0
OPERATIONS	DPTO	1,100	745	0	0	0

**Appendix C from the 2035 LRTP can be found at http://www.miamidade2035transportationplan.com/docs/Miami-Dade2035-FinancialResourcesReportAppB.pdf*

MIAMI-DADE METROPOLITAN PLANNING ORGANIZATION
TRANSPORTATION IMPROVEMENT PROGRAM

MIAMI-DADE TRANSIT

MPO Project Num.	Facility/Project Name	Type of Work	LRTP Ref	Project Cost ($000s)	Prior Years Funding ($000s)	Construction Year	FDOT Work Program Number
Agency Project Num.	Detailed Project Description						
	Status	Remarks/Comments					

TA4179173	MDT-S MIA DADE BSWY ROUTES OPERATING ASSISTNC	URBAN CORRIDOR IMPROVEMENTS	p. 4-32			N/A	
4179173							

Activity /Phase	Funding Source	Proposed Funding (in $000s) 2014 - 2015	2015 - 2016	2016 - 2017	2017 - 2018	2018 - 2019
OPERATIONS	DPTO	0	0	847	1,000	0
OPERATIONS	DS	0	0	153	0	0

TA4180512	MDT - DADE/MONROE EXPRESS FROM FLORIDA CITY TO MARATHON (MM50)	COMMUTER TRANS. ASSISTANCE	p. 4-32		500	N/A	4180512
4180512							
		EXPRESS SERVICE FROM FLORIDA CITY TO MARATHON					

Activity /Phase	Funding Source	Proposed Funding (in $000s) 2014 - 2015	2015 - 2016	2016 - 2017	2017 - 2018	2018 - 2019
OPERATIONS	DPTO	500	0	0	0	0
OPERATIONS	DS	350	0	0	0	0
OPERATIONS	LF	850	0	0	0	0

**Appendix C from the 2035 LRTP can be found at http://www.miamidade2035transportationplan.com/docs/Miami-Dade2035-FinancialResourcesReportAppB.pdf*

MIAMI-DADE METROPOLITAN PLANNING ORGANIZATION
TRANSPORTATION IMPROVEMENT PROGRAM

MIAMI-DADE TRANSIT

MPO Project Num.	Facility/Project Name	Type of Work	LRTP Ref	Project Cost ($000s)	Prior Years Funding ($000s)	Construction Year	FDOT Work Program Number
Agency Project Num.	Detailed Project Description						
	Status	Remarks/Comments					

TA4204621	MDT - I-95 DADE BROWARD EXPRESS	URBAN CORRIDOR IMPROVEMENTS	p. 4-26			N/A	
4204621							

Activity /Phase	Funding Source	Proposed Funding (in $000s) 2014 - 2015	2015 - 2016	2016 - 2017	2017 - 2018	2018 - 2019
OPERATIONS		0	0	0	0	0
OPERATIONS	deral Earma	0	0	0	0	0
OPERATIONS	Federal	0	0	0	0	0

TA4204625	MDT - 95 EXPRESS DADE BROWARD EXPRESS (MIAMI CBD)	URBAN CORRIDOR IMPROVEMENTS	p. 4-26	9,891	3,910	N/A	4204625
4204625	operating assistance for MDT 95 Express (Miami-Dade - Broward)						

Activity /Phase	Funding Source	Proposed Funding (in $000s) 2014 - 2015	2015 - 2016	2016 - 2017	2017 - 2018	2018 - 2019
OPERATIONS	TOBD	1,475	1,430	1,501	1,575	1,000

Appendix C from the 2035 LRTP can be found at http://www.miamidade2035transportationplan.com/docs/Miami-Dade2035-FinancialResourcesReportAppB.pdf

MIAMI-DADE METROPOLITAN PLANNING ORGANIZATION
TRANSPORTATION IMPROVEMENT PROGRAM

MIAMI-DADE TRANSIT

MPO Project Num.	Facility/Project Name	Type of Work	LRTP Ref	Project Cost ($000s)	Prior Years Funding ($000s)	Construction Year	FDOT Work Program Number
Agency Project Num.	Detailed Project Description						
	Status	Remarks/Comments					

TA4280111	MDT - NW 27 AVENUE ENHANCED BUS SERVICE FTA SECTION 5307	CAPITAL FOR FIXED ROUTE	p. 4-32	8,300	6,179	N/A	4280111
4280111	NW 27th Avenue Enhanced Bus Service Project						

Activity /Phase	Funding Source	Proposed Funding (in $000s) 2014 - 2015	2015 - 2016	2016 - 2017	2017 - 2018	2018 - 2019
CAPITAL	SU	115	0	0	0	0
CAPITAL	CM	1,570	0	0	0	0
CAPITAL	LF	436	0	0	0	0
CAPITAL	FTAT	1,685	0	0	0	0

TA4280112	MDT - NW 27 AVENUE ENHANCED BUS SERVICE PARK AND RIDE FACILITY	CAPITAL FOR FIXED ROUTE	p. 4-32	2,550		N/A	4280112
4280112		PARK AND RIDE FACILITY					

Activity /Phase	Funding Source	Proposed Funding (in $000s) 2014 - 2015	2015 - 2016	2016 - 2017	2017 - 2018	2018 - 2019
CAPITAL	CIGP	1,225	0	0	0	0
CAPITAL	LF	1,225	0	0	0	0

**Appendix C from the 2035 LRTP can be found at http://www.miamidade2035transportationplan.com/docs/Miami-Dade2035-FinancialResourcesReportAppB.pdf*

MIAMI-DADE METROPOLITAN PLANNING ORGANIZATION
TRANSPORTATION IMPROVEMENT PROGRAM

MIAMI-DADE TRANSIT

MPO Project Num.	Facility/Project Name	Type of Work	LRTP Ref	Project Cost ($000s)	Prior Years Funding ($000s)	Construction Year	FDOT Work Program Number
Agency Project Num.	Detailed Project Description						
	Status	Remarks/Comments					

TA4280113	MDT - NW 27 AVENUE ENHANCED BUS SERVICE BUS PURCHASE	CAPITAL FOR FIXED ROUTE	p. 4-32	10,450	8,864	N/A	4280113
4280113							

	Activity /Phase	Funding Source	Proposed Funding (in $000s) 2014 - 2015	2015 - 2016	2016 - 2017	2017 - 2018	2018 - 2019
BUS PURCHASE	CAPITAL	CIGP	793	0	0	0	0
	CAPITAL	LF	793	0	0	0	0

TA4310771	MDT - SR 836 EBS PARK AND RIDE LOT	PARK AND RIDE LOTS	p. 8-5			N/A	
4310771							

	Activity /Phase	Funding Source	Proposed Funding (in $000s) 2014 - 2015	2015 - 2016	2016 - 2017	2017 - 2018	2018 - 2019
	CAPITAL		0	0	0	0	0
	CAPITAL	Federal	0	0	0	0	0
	CAPITAL	deral Earma	0	0	0	0	0

Appendix C from the 2035 LRTP can be found at http://www.miamidade2035transportationplan.com/docs/Miami-Dade2035-FinancialResourcesReportAppB.pdf

MIAMI-DADE METROPOLITAN PLANNING ORGANIZATION
TRANSPORTATION IMPROVEMENT PROGRAM

MIAMI-DADE TRANSIT

MPO Project Num.	Facility/Project Name	Type of Work	LRTP Ref	Project Cost ($000s)	Prior Years Funding ($000s)	Construction Year	FDOT Work Program Number
Agency Project Num.	Detailed Project Description						
	Status	Remarks/Comments					
TA4310772	MDT - SR 836 EBS PARK AND RIDE LOT	PARK AND RIDE LOTS	p. 8-5			N/A	
4310772							

Activity /Phase	Funding Source	Proposed Funding (in $000s) 2014 - 2015	2015 - 2016	2016 - 2017	2017 - 2018	2018 - 2019
CAPITAL	LF	0	0	898	0	0
CAPITAL	DPTO	0	0	874	0	0
CAPITAL	DS	0	0	24	0	0

TA4310773	MDT - SR 836 EXPRESS ENHANCED BUS SERVICE (BUS PURCHASE)	CAPITAL FOR FIXED ROUTE	p. 4-32	10,746		N/A	
4310773							

Activity /Phase	Funding Source	Proposed Funding (in $000s) 2014 - 2015	2015 - 2016	2016 - 2017	2017 - 2018	2018 - 2019
CAPITAL	LF	733	4,640	0	0	0
CAPITAL	CIGP	733	4,640	0	0	0

**Appendix C from the 2035 LRTP can be found at http://www.miamidade2035transportationplan.com/docs/Miami-Dade2035-FinancialResourcesReportAppB.pdf*

MIAMI-DADE METROPOLITAN PLANNING ORGANIZATION
TRANSPORTATION IMPROVEMENT PROGRAM

MIAMI-DADE TRANSIT

MPO Project Num.	Facility/Project Name	Type of Work	LRTP Ref	Project Cost ($000s)	Prior Years Funding ($000s)	Construction Year	FDOT Work Program Number
Agency Project Num.	Detailed Project Description						
	Status	Remarks/Comments					
TA4310774	MDT - SR 836 EBS BUS STATIONS (SEC 5307)	CAPITAL FOR FIXED ROUTE	p. 4-32	5,904		N/A	
4310774							

Activity /Phase	Funding Source	Proposed Funding (in $000s) 2014 - 2015	2015 - 2016	2016 - 2017	2017 - 2018	2018 - 2019
CAPITAL	CM	0	1,571	1,570	1,570	0
CAPITAL	FTAT	0	1,571	1,570	1,570	0
CAPITAL	LF	0	407	393	393	0

TA4329341	MDT - 95 EXPRESS DADE/BROWARD CIVIC CENTER	URBAN CORRIDOR IMPROVEMENTS	p. 4-32			N/A	
4329341							

Activity /Phase	Funding Source	Proposed Funding (in $000s) 2014 - 2015	2015 - 2016	2016 - 2017	2017 - 2018	2018 - 2019
OPERATIONS	TOBD	959	959	959	959	959

**Appendix C from the 2035 LRTP can be found at http://www.miamidade2035transportationplan.com/docs/Miami-Dade2035-FinancialResourcesReportAppB.pdf*

MIAMI-DADE METROPOLITAN PLANNING ORGANIZATION
TRANSPORTATION IMPROVEMENT PROGRAM

MIAMI-DADE TRANSIT

MPO Project Num.	Facility/Project Name	Type of Work	LRTP Ref	Project Cost ($000s)	Prior Years Funding ($000s)	Construction Year	FDOT Work Program Number
Agency Project Num.	Detailed Project Description						
	Status	Remarks/Comments					

TA4353811	PALMETTO INTERMODAL TERMINAL	INTERMODAL HUB CAPACITY	p. F-9			N/A	
4353811							

Activity /Phase	Funding Source	Proposed Funding (in $000s) 2014 - 2015	2015 - 2016	2016 - 2017	2017 - 2018	2018 - 2019
CAPITAL	DDR	0	0	0	0	1,991
CAPITAL	LF	0	0	0	0	664

TA4355601	MDT - SR 5/US 1/ BISCAYNE	TRANSIT IMPROVEMENT - BUS STATIONS	p. 4-28			N/A	
4355601							

Activity /Phase	Funding Source	Proposed Funding (in $000s) 2014 - 2015	2015 - 2016	2016 - 2017	2017 - 2018	2018 - 2019
CAPITAL	CIGP	0	0	0	4,500	0
CAPITAL	LF	0	0	0	4,500	0

**Appendix C from the 2035 LRTP can be found at http://www.miamidade2035transportationplan.com/docs/Miami-Dade2035-FinancialResourcesReportAppB.pdf*

MIAMI-DADE METROPOLITAN PLANNING ORGANIZATION
TRANSPORTATION IMPROVEMENT PROGRAM

MIAMI-DADE TRANSIT

MPO Project Num.	Facility/Project Name	Type of Work	LRTP Ref	Project Cost ($000s)	Prior Years Funding ($000s)	Construction Year	FDOT Work Program Number
Agency Project Num.	Detailed Project Description						
	Status	Remarks/Comments					

TA5	Metrorail and Metromover Tools and Equipment	Tools and Equipment	p. 4-32	848	848	N/A	4280501, 4289821, 4289822, 4329651,4349751
5	Repair and purchase miscellaneous tools and equipment for Metrorail and Metromover vehicles and facilities						

Activity /Phase	Funding Source	Proposed Funding (in $000s) 2014 - 2015	2015 - 2016	2016 - 2017	2017 - 2018	2018 - 2019
CAP	FTA 5307	0	0	0	0	0

TA6	Northeast Transit Hub Enhancements	Passenger Facility Improvements	p. 4-32	3,284	3,284	N/A	4105053
6	Improvements to existing transit hubs at 163rd Street Mall and at Aventura Mall						
		FDOT 50 percent match to PTP					

Activity /Phase	Funding Source	Proposed Funding (in $000s) 2014 - 2015	2015 - 2016	2016 - 2017	2017 - 2018	2018 - 2019

TA7	Bus Replacement		p. 4-32	120,000	20,000	N/A	
7	Replacement of buses to maintain the bus fleet replacement plan						
		Lease financing					

Activity /Phase	Funding Source	Proposed Funding (in $000s) 2014 - 2015	2015 - 2016	2016 - 2017	2017 - 2018	2018 - 2019
CAP	PTP Bond	20,000	20,000	20,000	20,000	

**Appendix C from the 2035 LRTP can be found at http://www.miamidade2035transportationplan.com/docs/Miami-Dade2035-FinancialResourcesReportAppB.pdf*

MIAMI-DADE METROPOLITAN PLANNING ORGANIZATION
TRANSPORTATION IMPROVEMENT PROGRAM

MIAMI-DADE TRANSIT

MPO Project Num.	Facility/Project Name	Type of Work	LRTP Ref	Project Cost ($000s)	Prior Years Funding ($000s)	Construction Year	FDOT Work Program Number
Agency Project Num.	Detailed Project Description						
	Status	Remarks/Comments					

TA8	MDT PEDESTRIAN OVERPASS at University Metrorail station	Land Acquisition & Construction	p. 4-32	6,268	6,268	N/A	4180841
8	Low profile, pedestrian overpass across US1 at University Metrorail Station						
	Land Acquisition and Design						

Activity /Phase	Funding Source	Proposed Funding (in $000s) 2014 - 2015	2015 - 2016	2016 - 2017	2017 - 2018	2018 - 2019

TA9	Bus and Bus Facilities	Project is included under FTA 5339	p. 4-32	6,274	4,165	N/A	4280501, 4289821, 4289822, 4257651, 4349751
9	Provide federal allocation designated for bus and bus facility projects						

Activity /Phase	Funding Source	Proposed Funding (in $000s) 2014 - 2015	2015 - 2016	2016 - 2017	2017 - 2018	2018 - 2019
CAP	FTA 5309	107	0	0	0	0

Yearly Total	271,786	282,737	323,861	278,460	181,323
5 Year TIP Total					1,258,167

Appendix C from the 2035 LRTP can be found at http://www.miamidade2035transportationplan.com/docs/Miami-Dade2035-FinancialResourcesReportAppB.pdf

THIS PAGE INTENTIONALLY LEFT BLANK

Transportation Improvement Program (TIP)

PART TWO: 5-YEAR PROJECT LISTING

South Florida Regional Transportation Authority (SFRTA) System

THIS PAGE INTENTIONALLY LEFT BLANK

Fiscal Years 2014/2015 - 2018/2019
Transportation Improvement Program
South Florida Regional Transportation Authority

The South Florida Regional Transportation Authority's (SFRTA) mission is to provide greater mobility in South Florida, thus improving the economic viability and the quality of the Community, Region and State. SFRTA operates the Tri-Rail Commuter Rail System. SFRTA, per its legislation, is charged with the responsibility of having the overall authority to coordinate, develop and operate a regional transportation system within the area served. The following projects are included in SFRTA's Capital Budget and Five Year Plan in the Fiscal Year 2015 thru 2019 period.

The Tri-Rail Coastal Link

The planned Tri-Rail Coastal Link service on the Florida East Coast (FEC) railway is a strategic investment for Southeast Florida and has the ability to enhance the long-term competitive position of our region. The Coastal Link will generate an extensive range of benefits that go beyond the direct impacts of any individual project, including spurring economic development, creating jobs, improving regional access and mobility, and providing opportunities for transit-oriented development. The South Florida Regional Transportation Authority (SFRTA) and the Florida Department of Transportation (FDOT) along with our partners at the Miami-Dade, Broward and Palm Beach Metropolitan Planning Organizations (MPOs), the Southeast Florida Transportation Council (SEFTC), and the South Florida and Treasure Coast Regional Planning Councils are working diligently to make the Coastal Link service a reality in South Florida.

Tri-Rail New Smart Phone Application

The Tri-Rail new smart phone application allows passengers to plan their trip with train arrival and departure times, locate the nearest station, calculate fairs, receive notification on service interruptions and access information to get passengers to popular South Florida destinations. General information is also available about parking, bicycle lockers and customer service.

Tri-Rail Station and Parking Lot Improvements

SFRTA's parking and Circulation Study evaluated parking facilities and various other passenger amenities (i.e. bike racks, signage, trash receptacles and benches, etc.) at all Tri-Rail stations. As a result of the study, recommended parking, access and miscellaneous improvements and upgrades to various Tri-Rail stations are programmed for implementation in the next five years. This also includes Pedestrian Bridge repairs, Station Painting and ADA access evaluations and improvements.

Miami River – Miami Intermodal Center Capacity Improvement

Just north of the Miami Intermodal Center (MIC), the South Florida Rail Corridor (SFRC) is limited to a single track across the Miami River, resulting in a critical capacity constraint. Funding for this project will complete Phase 2 of the Miami River-Miami Intermodal Center Capacity Improvement project PD&E study. The project's purpose is to add rail capacity across the Miami River and the last mile of the SFRC which will

greatly improve access and connectivity to the MIC. This project will improve SFRC capacity for Tri-Rail and freight trains, potentially accommodate new Amtrak intercity and high speed service at the MIC, and improve connections between rail and air travel.

Opa Locka Parking Improvements

The design and construction of the additional parking lot includes improved existing bus waiting and kiss-n-ride areas; increased signage and striping to improve vehicular circulation throughout; and enhanced pedestrian amenities and connection to the station. The existing parking capacity to the station is 72 spaces and 4 bus bays. The improvements will increase parking capacity to meet the year 2020 projection of 115-130 parking spaces for this station.

Positive Train Control

SFRTA plans to install Positive Train Control on all trains by 2015. Positive Train Control (PTC) systems are integrated command, control, communications, and information systems for controlling train movements with safety, security, precision, and efficiency. PTC systems will improve railroad safety by significantly reducing the probability of collisions between trains, casualties to roadway workers and damage to their equipment, and over speed accidents. In addition to providing a greater level of safety and security, PTC systems also enable a railroad to run scheduled operations and provide improved running time, greater running time reliability, higher asset utilization, and greater track capacity. They will assist railroads in measuring and managing costs and in improving energy efficiency.

Planning and Capital Development

SFRTA's short and long term planning efforts and activities conducted by the Planning Department are included in this line item. This item facilitates the performance of planning and capital development studies and projects such as the Transit Development Plan (TDP), the development of a station-area Transit Oriented Development (TOD) plan Tri-Rail stations, South Florida East Coast Corridor (FEC) Transit Analysis Study and other studies and plans.

General Engineering Consultants

This budget item provides funding for the hiring of General Engineering Consultants. All contracts will be work-order based. Design work in support of capital projects such as parking and station improvements.

Operation Department Projects

Included as part of SFRTA's budget line item for operational support projects, are miscellaneous improvements at the Hialeah Yard such as rewiring of the mechanical shop, and wrapping of train with the Tri-Rail logo.

Rolling Stock Overhaul / Spare Parts

Rolling stock is one of SFRTA's major capital investments and must be well maintained to maximize its service life. SFRTA's capital budget includes a line item that funds the overhaul and rehabilitation of rail equipment, the purchase of spare components, painting of rail equipment, and other train related maintenance items

Preventive Maintenance

The projects under this line item include preventive maintenance expenses incurred by SFRTA, which are allowable expenditures of capital funds under FTA guidelines. Capitalized preventive maintenance costs include such items as rolling stock maintenance, station maintenance, general engineering consultants and transit oriented development.

THIS PAGE INTENTIONALLY LEFT BLANK

MIAMI-DADE METROPOLITAN PLANNING ORGANIZATION
TRANSPORTATION IMPROVEMENT PROGRAM
SOUTH FLORIDA REGIONAL TRANSPORTATION AUTHORITY (TRI-RAIL)

MPO Project Num.	Facility/Project Name	Type of Work	LRTP Ref	Project Cost ($000s)	Prior Years Funding ($000s)	Construction Year	FDOT Work Program Number	
Agency Project Num.	Detailed Project Description							
	Status	Remarks/Comments						

TR0000001	SFRTA	Purchase of New Rolling Stock	p. 4-32	3,000	0	N/A		
1	Purchase of New Rolling Stock for Tri-Rail Coastal Link							
	Ongoing	11 trailer cars and 2 cab cars fleet needs for the TriRail Coastal Link						

Activity /Phase	Funding Source	Proposed Funding (in $000s) 2014 - 2015	2015 - 2016	2016 - 2017	2017 - 2018	2018 - 2019
CAP	LF	0	0	0	0	3,000

TR0000011	SFRTA	Hialeah Yard Improvements	p. 4-32	1,600	250	N/A	236854-2	
11	CSX/Tri-Rail Hialeah Yard Improvements.							
	Ongoing	To fund misceallaneous improvements at the Hialeah Yard						

Activity /Phase	Funding Source	Proposed Funding (in $000s) 2014 - 2015	2015 - 2016	2016 - 2017	2017 - 2018	2018 - 2019
CAP	FTA 5307	250	250	250	250	300

TR0000012	SFRTA	Rehabilitation/Overhaul of Fleet	p. 4-32	4,900	2,500	N/A		
12	Rehabilitation and Overhaul of SFRTA Fleet, Rolling Stock & Spare Parts new and existing vehicles							
	Ongoing	Operational Support Projects						

Activity /Phase	Funding Source	Proposed Funding (in $000s) 2014 - 2015	2015 - 2016	2016 - 2017	2017 - 2018	2018 - 2019
CAP	FTA 5309	300	500	500	600	500

**Appendix C from the 2035 LRTP can be found at http://www.miamidade2035transportationplan.com/docs/Miami-Dade2035-FinancialResourcesReportAppB.pdf*

MIAMI-DADE METROPOLITAN PLANNING ORGANIZATION
TRANSPORTATION IMPROVEMENT PROGRAM
SOUTH FLORIDA REGIONAL TRANSPORTATION AUTHORITY (TRI-RAIL)

MPO Project Num.	Facility/Project Name	Type of Work	LRTP Ref	Project Cost ($000s)	Prior Years Funding ($000s)	Construction Year	FDOT Work Program Number	
Agency Project Num.	Detailed Project Description							
	Status	Remarks/Comments						

TR0000014	SFRTA	TOD	p. 4-32	1,000	200	N/A	433611-1	
14	Transit Oriented Development (TOD)							
	Ongoing	Funding of the planning phase for the development of a station area Transit Oriented Development TOD Plan for TriRail stations						

Activity /Phase	Funding Source	Proposed Funding (in $000s) 2014 - 2015	2015 - 2016	2016 - 2017	2017 - 2018	2018 - 2019
PLN	FTA 5309	200	200	200	200	150

TR0000015	SFRTA	Park and Ride Lots	p. 4-33, C-29*	2,000	2,000	N/A	4276251	
15	Opa Locka Station Improvements							
	Preliminary Engineering	Additional parking at Tri Rail Opa Locka Station Final Design Underway NEPA process complete						

Activity /Phase	Funding Source	Proposed Funding (in $000s) 2014 - 2015	2015 - 2016	2016 - 2017	2017 - 2018	2018 - 2019
CAP	FTA 5307	0	0	0	0	0

**Appendix C from the 2035 LRTP can be found at http://www.miamidade2035transportationplan.com/docs/Miami-Dade2035-FinancialResourcesReportAppB.pdf*

MIAMI-DADE METROPOLITAN PLANNING ORGANIZATION
TRANSPORTATION IMPROVEMENT PROGRAM
SOUTH FLORIDA REGIONAL TRANSPORTATION AUTHORITY (TRI-RAIL)

MPO Project Num.	Facility/Project Name	Type of Work	LRTP Ref	Project Cost ($000s)	Prior Years Funding ($000s)	Construction Year	FDOT Work Program Number	
Agency Project Num.	Detailed Project Description							
	Status	Remarks/Comments						
TR0000016	SFRTA	Station Improvements	p. 4-32	6,000		2015	422422,4163992,4187422	
16	79th Street Tri-Rail/Metrorail Transfer Station Improvements							
	Plans Complete Construction 2015	Station improvements at 79th Street TriRail Metrorail transfer station						

Activity /Phase	Funding Source	Proposed Funding (in $000s) 2014 - 2015	2015 - 2016	2016 - 2017	2017 - 2018	2018 - 2019
CST	DPTO	374	0	0	0	0
CST	FTA 5307	2,802	0	0	0	0
CST	DPTO	1,837	0	0	0	0
CST	DPTO	896	0	0	0	0

TR0000017	SFRTA	Parking Lot Improvements	p. 4-32	150	0	N/A		
17	Parking Lot Improvements							
	Ongoing	Parking lot improvements at various Tri Rail stations in Dade						

Activity /Phase	Funding Source	Proposed Funding (in $000s) 2014 - 2015	2015 - 2016	2016 - 2017	2017 - 2018	2018 - 2019
CAP	LF	0	150	0	0	0

**Appendix C from the 2035 LRTP can be found at http://www.miamidade2035transportationplan.com/docs/Miami-Dade2035-FinancialResourcesReportAppB.pdf*

MIAMI-DADE METROPOLITAN PLANNING ORGANIZATION
TRANSPORTATION IMPROVEMENT PROGRAM
SOUTH FLORIDA REGIONAL TRANSPORTATION AUTHORITY (TRI-RAIL)

MPO Project Num.	Facility/Project Name	Type of Work	LRTP Ref	Project Cost ($000s)	Prior Years Funding ($000s)	Construction Year	FDOT Work Program Number	
Agency Project Num.	Detailed Project Description							
	Status	Remarks/Comments						

TR0000019	SFRTA	Rail Capacity Project	p. 4-35, C-34*	25,000	1,800	2017	4294871	
19	Miami River-Miami Intermodal Center Capacity Improvement							
	Ongoing PDE Study	Add rail capacity to southernmost 1 mile of TriRail system Project to include bridge track and signal upgrades ROW unfunded LF Unfunded						

Activity /Phase	Funding Source	Proposed Funding (in $000s) 2014 - 2015	2015 - 2016	2016 - 2017	2017 - 2018	2018 - 2019
PE	DDR	2,400	0	0	0	0
ROW		0	0	0	0	0
CST	TRIP	0	0	0	6,000	0
PDE	DDR	0	0	0	0	0
CST	GMR	0	0	15,000	0	0
CST	LF	0	0	0	0	0

TR0000002	SFRTA	Heavy Maintenance	p. 4-32	2,600	1,300	2016	236854-2	
2	Major Station Improvements							
	Ongoing	Pedestrian Overpass Repairs Station Repairs Station Painting Lighting Repairs in Dade						

Activity /Phase	Funding Source	Proposed Funding (in $000s) 2014 - 2015	2015 - 2016	2016 - 2017	2017 - 2018	2018 - 2019
CST	FTA 5307	0	250	325	350	350

**Appendix C from the 2035 LRTP can be found at http://www.miamidade2035transportationplan.com/docs/Miami-Dade2035-FinancialResourcesReportAppB.pdf*

MIAMI-DADE METROPOLITAN PLANNING ORGANIZATION
TRANSPORTATION IMPROVEMENT PROGRAM
SOUTH FLORIDA REGIONAL TRANSPORTATION AUTHORITY (TRI-RAIL)

MPO Project Num.	Facility/Project Name	Type of Work	LRTP Ref	Project Cost ($000s)	Prior Years Funding ($000s)	Construction Year	FDOT Work Program Number	
Agency Project Num.	Detailed Project Description							
	Status	Remarks/Comments						

TR0000020		GPS Tracking System and Passenger Information System	p. 4-41	5,300	4,900	N/A		
20	Replace current GPS tracking system and Passenger Information System at Stations.							
	Development of Procurement Package							

Activity /Phase	Funding Source	Proposed Funding (in $000s) 2014 - 2015	2015 - 2016	2016 - 2017	2017 - 2018	2018 - 2019
CAP	FTA 5307	378	0	0	0	0

TR0000027		Wireless Internet to Rail Cars		500	0	N/A		
27	Add passenger Wi Fi to Rail Cars							
	Test Mode							

Activity /Phase	Funding Source	Proposed Funding (in $000s) 2014 - 2015	2015 - 2016	2016 - 2017	2017 - 2018	2018 - 2019
CAP	FTA 5307	500	0	0	0	0

TR0000004	SFRTA	Rail Capacity Project	p. 4-32	4,700	2,600	N/A		
4	Positive Train Control (PTC)							
	Planning	System for monitoring and controlling train movements to provide increased safety to be installed on all trains by 2015						

Activity /Phase	Funding Source	Proposed Funding (in $000s) 2014 - 2015	2015 - 2016	2016 - 2017	2017 - 2018	2018 - 2019
CAP	LF	2,106	0	0	0	0

**Appendix C from the 2035 LRTP can be found at http://www.miamidade2035transportationplan.com/docs/Miami-Dade2035-FinancialResourcesReportAppB.pdf*

MIAMI-DADE METROPOLITAN PLANNING ORGANIZATION
TRANSPORTATION IMPROVEMENT PROGRAM
SOUTH FLORIDA REGIONAL TRANSPORTATION AUTHORITY (TRI-RAIL)

MPO Project Num.	Facility/Project Name	Type of Work	LRTP Ref	Project Cost ($000s)	Prior Years Funding ($000s)	Construction Year	FDOT Work Program Number
Agency Project Num.	Detailed Project Description						
	Status	Remarks/Comments					

TR0000006	SFRTA	SFRTA Preventative Maintenance	p. 4-32	150,000	31,000	N/A	236854-2, 433611-1
6	SFRTA Preventative Maintenance 5307/SFRTA Section 5337 State of Good Repair - FDOT D4						
	Ongoing	FTA funds to offset maintenance costs total project costs are equal to 5 years plus prior year					

Activity /Phase	Funding Source	Proposed Funding (in $000s) 2014 - 2015	2015 - 2016	2016 - 2017	2017 - 2018	2018 - 2019
CAP	FTA 5309	14,697	9,000	9,000	9,000	9,000
CAP	FTA 5307	16,389	13,000	13,000	13,000	13,000

TR0000008	SFRTA	Planning & Capital Development	p. 4-32	8,600	2,500	N/A	238854-2
8	Planning and Capital Development						
	Ongoing	Provides funding for planning and capital development studies Regionally					

Activity /Phase	Funding Source	Proposed Funding (in $000s) 2014 - 2015	2015 - 2016	2016 - 2017	2017 - 2018	2018 - 2019
CAP	FTA 5307	2,205	1,500	850	850	700

TR0000009	SFRTA	General Engineering Consultants	p. 4-32	5,600	1,800	N/A	236854-2
9	General Engineering Consultants						
	Ongoing	To provide funding for General Engineering Consultants for Regional Projects					

Activity /Phase	Funding Source	Proposed Funding (in $000s) 2014 - 2015	2015 - 2016	2016 - 2017	2017 - 2018	2018 - 2019
CAP	FTA 5307	1,000	1,000	1,000	840	0

**Appendix C from the 2035 LRTP can be found at http://www.miamidade2035transportationplan.com/docs/Miami-Dade2035-FinancialResourcesReportAppB.pdf*

MIAMI-DADE METROPOLITAN PLANNING ORGANIZATION
TRANSPORTATION IMPROVEMENT PROGRAM
SOUTH FLORIDA REGIONAL TRANSPORTATION AUTHORITY (TRI-RAIL)

MPO Project Num.	Facility/Project Name	Type of Work	LRTP Ref	Project Cost ($000s)	Prior Years Funding ($000s)	Construction Year	FDOT Work Program Number	
Agency Project Num.	Detailed Project Description							
	Status	Remarks/Comments						
TR2544391	D/W INTERMODAL/RAIL ADMINISTRATION	PUBLIC TRANS IN-HOUSE SUPPORT	p. 4-32		150	N/A		
2544391								

Activity /Phase	Funding Source	Proposed Funding (in $000s) 2014 - 2015	2015 - 2016	2016 - 2017	2017 - 2018	2018 - 2019
ADMINISTRATION	D	70	70	70	70	0

MPO Project Num.	Facility/Project Name	Type of Work	LRTP Ref	Project Cost ($000s)	Prior Years Funding ($000s)	Construction Year	FDOT Work Program Number	
TR2544411	D/W INTERMODAL/RAIL GRANTS MANAGEMENT	PUBLIC TRANS IN-HOUSE SUPPORT	p. 4-32		95	N/A		
2544411								

Activity /Phase	Funding Source	Proposed Funding (in $000s) 2014 - 2015	2015 - 2016	2016 - 2017	2017 - 2018	2018 - 2019
OPERATIONS	D	30	85	85	85	0

Yearly Total	**46,434**	**26,005**	**40,280**	**31,245**	**27,000**
5 Year TIP Total					***170,964***

**Appendix C from the 2035 LRTP can be found at http://www.miamidade2035transportationplan.com/docs/Miami-Dade2035-FinancialResourcesReportAppB.pdf*

THIS PAGE INTENTIONALLY LEFT BLANK

Transportation Improvement Program (TIP)

PART TWO: 5-YEAR PROJECT LISTING
Non-Motorized Component

THIS PAGE INTENTIONALLY LEFT BLANK

Fiscal Years 2014/2015- 2018/2019

Transportation Improvement Program

Non-Motorized Component

Miami-Dade County is committed to provide safe and convenient movement of bicycles and pedestrians alike. Constant with this objective, the MPO Governing Board passed a resolution adopting the *Bicycle Facilities Development Guide* on November 4, 1993.

The policy guide states:

> *"It will therefore be the policy of the Metropolitan Dade County Public Works Department to review all plans and development proposals for provisions to accommodate the safe movement of bicycles and pedestrians, and require the incorporation of bicycle needs into the County's plans for any new road construction, widening, or reconstruction project, if feasible, in accordance with the approved Dade County Bicycle Master Plan.*
>
> *This policy will generally provide for the construction of wide curb-lanes, undesignated lanes, marked bicycle lanes, or paved shoulders in conjunction with other roadway improvements. The lack of adequate right-of-way and the costs associated with acquisition in built-up areas may not allow us to provide this additional width. Roadway improvements will be reviewed on a case-by-case basis, depending on anticipated bicycle travel, and their conformance with the official and approved Bicycle Master Plan."*

The *Miami-Dade Bicycle Facility Plan* was approved and adopted as part of the 2035 *Long Range Transportation Plan* by the MPO Governing Board by Resolution No. 34--09 on October 29, 2009.

PURPOSE OF THE PLAN

The provision of bicycle facilities is one of the most important factors contributing to the safety and convenience of cyclists. The purpose of the *Bicycle Facilities Plan* is to establish a county-wide system of bicycle facilities that provides for safe and efficient use of the bicycle by users with a wide range of capabilities and needs, while providing a more balanced multi-modal transportation system for Miami-Dade County.

More information on the *Bicycle Facilities Plan* is available through the MPO's website: **www.miamidade.gov/mpo**

THIS PAGE INTENTIONALLY LEFT BLANK

MIAMI-DADE METROPOLITAN PLANNING ORGANIZATION
TRANSPORTATION IMPROVEMENT PROGRAM
NON-MOTORIZED COMPONENT

Responsible Agency: Florida Department of Transportation District 6

MPO Project Num.	Facility/Project Name		Bicycle Accom.	Type of Work		Project Cost ($000s)	Prior Years Cost ($000s)
Agency Project Num.	From/Location	To/Location	Length (miles)	Cross-Ref.TIP Book Page No.	LRTP Ref		
DT2496143	SR 997/KROME AVENUE		6.608	ADD LANES & RECONSTRUCT		6,497	
2496143	FROM SR 94/KENDALL DR	TO 1 MI N OF SW 8TH ST	6.7	A1-16	p. 4-33, C-30*		

Activity /Phase	Funding Source	Proposed Funding (in $000s) 2014 - 2015	2015 - 2016	2016 - 2017	2017 - 2018	2018 - 2019
CONTRACT INCENTIVES	SU	0	0	0	0	1,475
RIGHT OF WAY	BNIR	3,989	0	0	0	0
RAILROAD & UTILITES	LF	2,000	0	0	0	0
PRELIMINARY ENGINEERING	DS	0	0	0	0	0
PRELIMINARY ENGINEERING	DIH	0	0	0	0	0
PRELIMINARY ENGINEERING	DDR	0	0	0	0	0
RIGHT OF WAY	DIH	0	0	0	0	0
ENVIRONMENTAL	SU	0	0	0	0	0
RIGHT OF WAY	DS	0	0	0	0	0
CONSTRUCTION	TRIP	4,992	0	0	0	0
CONSTRUCTION	SU	5,237	0	0	0	0
CONSTRUCTION	DS	155	0	0	0	0
CONSTRUCTION	DIH	124	0	0	0	0
CONSTRUCTION	ACSN	167	0	0	0	0
CONSTRUCTION	ACNP	41,397	0	0	0	0
ENVIRONMENTAL	TRIP	0	0	0	0	0
RIGHT OF WAY	DDR	0	0	0	0	0

**Appendix C from the 2035 LRTP can be found at http://www.miamidade2035transportationplan.com/docs/Miami-Dade2035-FinancialResourcesReportAppB.pdf*

MIAMI-DADE METROPOLITAN PLANNING ORGANIZATION
TRANSPORTATION IMPROVEMENT PROGRAM
NON-MOTORIZED COMPONENT

Responsible Agency: Florida Department of Transportation District 6

MPO Project Num. / Agency Project Num.	Facility/Project Name / From/Location	To/Location	Bicycle Accom. / Length (miles)	Type of Work / Cross-Ref.TIP Book Page No.	LRTP Ref	Project Cost ($000s)	Prior Years Cost ($000s)	Activity /Phase	Funding Source	Proposed Funding (in $000s) 2014 - 2015	2015 - 2016	2016 - 2017	2017 - 2018	2018 - 2019
DT2512655	BISCAYNE TRAIL SEG C ALONG L-31E CANAL			BIKE PATH/TRAIL										
2512655	FROM SW 328 ST	TO BLACK POINT	0.0	A1-129	p. 4-57			CONSTRUCTION		0	0	0	0	0
DT2512656	OLD CUTLER TRAIL			BIKE PATH/TRAIL										
2512656	FROM SW 136 ST/SW 63 AVE	TO CARTAGENA PLAZA	0.0	A1-129	p. 4-57			CONSTRUCTION		0	0	0	0	0
DT2512657	BISCAYNE TRAIL SEG D			BIKE PATH/TRAIL										
2512657	FROM SW 328 ST/SW 137 AVE	TO HOMESTEAD BAYFRON	0.0	A1-130	p. 4-57			CONSTRUCTION	TALU	0	1,845	0	0	0
								CONSTRUCTION	SA	0	5	0	0	0
DT2512715	MIDDLE BEACH REC-PH1			BIKE PATH/TRAIL										
2512715	FROM 47 ST	TO 53 ST INCLG BEACH VIE	0.0	A1-543	p. 6-5			CONSTRUCTION	TALU	0	1,000	0	0	0
								CONSTRUCTION	SA	0	5	0	0	0

**Appendix C from the 2035 LRTP can be found at http://www.miamidade2035transportationplan.com/docs/Miami-Dade2035-FinancialResourcesReportAppB.pdf*

MIAMI-DADE METROPOLITAN PLANNING ORGANIZATION
TRANSPORTATION IMPROVEMENT PROGRAM
NON-MOTORIZED COMPONENT

Responsible Agency: Florida Department of Transportation District 6

MPO Project Num. / Agency Project Num.	Facility/Project Name / From/Location	To/Location	Bicycle Accom. / Length (miles)	Type of Work / Cross-Ref.TIP Book Page No.	LRTP Ref	Project Cost ($000s)	Prior Years Cost ($000s)
DT4209142	CITY OF MIAMI GARDNS PEDESTRIAN SAFETY & TRAIL ENHANCEMENT			PEDESTRIAN SAFETY IMPROVEMENT			
4209142			0.0	A1-570	p. F-9		

Activity /Phase	Funding Source	Proposed Funding (in $000s) 2014 - 2015	2015 - 2016	2016 - 2017	2017 - 2018	2018 - 2019
PRELIMINARY ENGINEERING		0	0	0	0	0
CONSTRUCTION		0	0	0	0	0

MPO Project Num. / Agency Project Num.	Facility/Project Name / From/Location	To/Location	Bicycle Accom. / Length (miles)	Type of Work / Cross-Ref.TIP Book Page No.	LRTP Ref	Project Cost ($000s)	Prior Years Cost ($000s)
DT4227044	WALKSAFE PROGRAM CONTINUATION OF JUVENILE PEDESTRIAN SAFETY ED PROG			SAFETY PROJECT			
4227044			0.0	A1-237	p. F-9		

Activity /Phase	Funding Source	Proposed Funding (in $000s) 2014 - 2015	2015 - 2016	2016 - 2017	2017 - 2018	2018 - 2019
PLANNING	TALT	106	0	0	0	0
PLANNING	SE	0	0	0	0	0

MPO Project Num. / Agency Project Num.	Facility/Project Name / From/Location	To/Location	Bicycle Accom. / Length (miles)	Type of Work / Cross-Ref.TIP Book Page No.	LRTP Ref	Project Cost ($000s)	Prior Years Cost ($000s)
DT4282101	SAFE RTS. TO SCHOOL (GRADES K-8) VARIOUS SCHOOLS/LOCATIONS			PEDESTRIAN SAFETY IMPROVEMENT			
4282101			0.0	A1-579	pp. 4-50, 4-51		

Activity /Phase	Funding Source	Proposed Funding (in $000s) 2014 - 2015	2015 - 2016	2016 - 2017	2017 - 2018	2018 - 2019
CONSTRUCTION	TALU	0	673	0	0	0
PRELIMINARY ENGINEERING	SR2S	88	0	0	0	0

**Appendix C from the 2035 LRTP can be found at http://www.miamidade2035transportationplan.com/docs/Miami-Dade2035-FinancialResourcesReportAppB.pdf*

MIAMI-DADE METROPOLITAN PLANNING ORGANIZATION
TRANSPORTATION IMPROVEMENT PROGRAM
NON-MOTORIZED COMPONENT

Responsible Agency: Florida Department of Transportation District 6

MPO Project Num. / Agency Project Num.	Facility/Project Name / From/Location	To/Location	Bicycle Accom. / Length (miles)	Type of Work / Cross-Ref.TIP Book Page No.	LRTP Ref	Project Cost ($000s)	Prior Years Cost ($000s)
DT4282111	SAFE RTS. TO SCHOOL			PEDESTRIAN SAFETY IMPROVEMENT			
4282111	CORAL WAY, DEVONAIRE K-8;		0.0	A1-580	pp. 4-50, 4-51		

Activity /Phase	Funding Source	Proposed Funding (in $000s) 2014 - 2015	2015 - 2016	2016 - 2017	2017 - 2018	2018 - 2019
PRELIMINARY ENGINEERING	SR2S	84	0	0	0	0
CONSTRUCTION	TALU	0	605	0	0	0

MPO Project Num. / Agency Project Num.	Facility/Project Name / From/Location	To/Location	Bicycle Accom. / Length (miles)	Type of Work / Cross-Ref.TIP Book Page No.	LRTP Ref	Project Cost ($000s)	Prior Years Cost ($000s)
DT4291623	SR 90/TAMIAMI TRAIL			RESURFACING			
4291623	FROM E OF SW 127TH AVENU	TO TURNPIKE EXT. ON-RA	0.8	A1-318	p. F-9		

Activity /Phase	Funding Source	Proposed Funding (in $000s) 2014 - 2015	2015 - 2016	2016 - 2017	2017 - 2018	2018 - 2019
RAILROAD & UTILITES		0	0	0	0	0
PRELIMINARY ENGINEERING		0	0	0	0	0
CONSTRUCTION		0	0	0	0	0
RIGHT OF WAY		0	0	0	0	0
Yearly Total		**58,339**	**4,133**	**0**	**0**	**1,475**
5 Year TIP Total						***63,947***

**Appendix C from the 2035 LRTP can be found at http://www.miamidade2035transportationplan.com/docs/Miami-Dade2035-FinancialResourcesReportAppB.pdf*

MIAMI-DADE METROPOLITAN PLANNING ORGANIZATION
TRANSPORTATION IMPROVEMENT PROGRAM
NON-MOTORIZED COMPONENT

Responsible Agency: MD Public Works and Waste Management Dep.

MPO Project Num. / Agency Project Num.	Facility/Project Name: From/Location	To/Location	Bicycle Accom. / Length (miles)	Type of Work: Cross-Ref.TIP Book Page No.	LRTP Ref	Project Cost ($000s)	Prior Years Cost ($000s)	Funding Source	Proposed Funding (in $000s) 2014 - 2015	2015 - 2016	2016 - 2017	2017 - 2018	2018 - 2019
PW0000149	SW 268 Street		Bike Lane	Continuous left turn lane along SW 268 Street.		13,748	862						
149	US-1	SW 112 Avenue	3.5	A5-54	p. 4-33, C-30*								
						Activity /Phase							
						CST		RIF	2,000	3,500	3,500	3,886	0

MPO Project Num. / Agency Project Num.	Facility/Project Name: From/Location	To/Location	Bicycle Accom. / Length (miles)	Type of Work: Cross-Ref.TIP Book Page No.	LRTP Ref	Project Cost ($000s)	Prior Years Cost ($000s)	Funding Source	Proposed Funding (in $000s) 2014 - 2015	2015 - 2016	2016 - 2017	2017 - 2018	2018 - 2019
PW000304a	NW 37 Avenue		Wide Curb Lane	Widening: 2 to 5 lanes		18,839	1,331						
20040330	North River Drive	NW 79 Street	2.7	A7-2	p. 4-27								
						Activity /Phase							
						CST		PTP	3,000	5,500	5,995	3,000	0
						PE		PTP	13	0	0	0	0

MPO Project Num. / Agency Project Num.	Facility/Project Name: From/Location	To/Location	Bicycle Accom. / Length (miles)	Type of Work: Cross-Ref.TIP Book Page No.	LRTP Ref	Project Cost ($000s)	Prior Years Cost ($000s)	Funding Source	Proposed Funding (in $000s) 2014 - 2015	2015 - 2016	2016 - 2017	2017 - 2018	2018 - 2019
PW000306a	NE 2 Avenue		Bike Lane	Street/Traffic Operational Improv.		9,306	9,306						
20040386	NE 20 Street	NE 36 Street	1.0	A7-3	p. 4-50								
						Activity /Phase							
								PTP	0	0	0	0	0

MPO Project Num. / Agency Project Num.	Facility/Project Name: From/Location	To/Location	Bicycle Accom. / Length (miles)	Type of Work: Cross-Ref.TIP Book Page No.	LRTP Ref	Project Cost ($000s)	Prior Years Cost ($000s)	Funding Source	Proposed Funding (in $000s) 2014 - 2015	2015 - 2016	2016 - 2017	2017 - 2018	2018 - 2019
PW000315b	SW 27 Avenue		Bike Lane	Widening: 2 to 3 lanes		6,241	4,854						
20040337	US - 1	Bayshore Drive	1.0	A7-8	p. 4-30								
						Activity /Phase							
						CST		PTP	1,000	347	0	0	0

**Appendix C from the 2035 LRTP can be found at http://www.miamidade2035transportationplan.com/docs/Miami-Dade2035-FinancialResourcesReportAppB.pdf*

MIAMI-DADE METROPOLITAN PLANNING ORGANIZATION
TRANSPORTATION IMPROVEMENT PROGRAM
NON-MOTORIZED COMPONENT

Responsible Agency: MD Public Works and Waste Management Dep.

MPO Project Num. / Agency Project Num.	Facility/Project Name / From/Location	To/Location	Bicycle Accom. / Length (miles)	Type of Work / Cross-Ref.TIP Book Page No.	LRTP Ref	Project Cost ($000s)	Prior Years Cost ($000s)	Funding Source	Proposed Funding (in $000s) 2014 - 2015	2015 - 2016	2016 - 2017	2017 - 2018	2018 - 2019
PW20040342	SW 312 Street			Widening: to 5 lanes		5,734	11						
20040342	SW 187 Avenue	SW 177 Avenue	1.0	A7-9	p. 4-30								
						Activity /Phase							
						PE		PTP	443	0	0	0	0
						CST		PTP	0	3,280	2,000	0	0
PW20040343	SW 137 Avenue		Bike Lane	Completion as two (2) continuous lanes		16,942	3,008						
20040343	US - 1	SW 200 Street	3.0	A7-9	p. 4-29								
						Activity /Phase							
						PE		PTP	100	0	0	0	0
						CST		PTP	1,000	8,000	4,834	0	0
PW20040349	SW 176 Street		Bike Lane	Curb & Gutter, Traffic Operational Improv.		5,337	1,830						
20040349	US - 1	SW 107 Avenue	1.0	A7-11	p. 4-30								
						Activity /Phase							
						CST		PTP	2,000	1,507	0	0	0
PW20040372	SW 157 Avenue		Wide Curb Lane	New 4 lane road		12,698	6,036						
20040372	SW 184 Street	SW 152 Street	2.0	A7-11	p. 4-29								
						Activity /Phase							
						CST		PTP	4,000	2,662	0	0	0

**Appendix C from the 2035 LRTP can be found at http://www.miamidade2035transportationplan.com/docs/Miami-Dade2035-FinancialResourcesReportAppB.pdf*

MIAMI-DADE METROPOLITAN PLANNING ORGANIZATION
TRANSPORTATION IMPROVEMENT PROGRAM
NON-MOTORIZED COMPONENT

Responsible Agency: MD Public Works and Waste Management Dep.

MPO Project Num.	Facility/Project Name		Bicycle Accom.	Type of Work		Project Cost ($000s)	Prior Years Cost ($000s)
Agency Project Num.	From/Location	To/Location	Length (miles)	Cross-Ref.TIP Book Page No.	LRTP Ref		
PW671605	SW 328 Street		Wide Curb Lane	Widening: to 4 lanes		11,186	9,040
671605	US1	SW 162 Avenue	1.4	A5-55	p. 4-30		

Activity /Phase	Funding Source	Proposed Funding (in $000s) 2014 - 2015	2015 - 2016	2016 - 2017	2017 - 2018	2018 - 2019
CST	RIF	2,146	0	0	0	0
	Yearly Total	15,702	24,796	16,329	6,886	0
	5 Year TIP Total					63,713

Appendix C from the 2035 LRTP can be found at http://www.miamidade2035transportationplan.com/docs/Miami-Dade2035-FinancialResourcesReportAppB.pdf

MIAMI-DADE METROPOLITAN PLANNING ORGANIZATION
TRANSPORTATION IMPROVEMENT PROGRAM
NON-MOTORIZED COMPONENT

Responsible Agency: Miami-Dade Transit Agency

MPO Project Num. / Agency Project Num.	Facility/Project Name / From/Location	To/Location	Bicycle Accom. / Length (miles)	Type of Work / Cross-Ref.TIP Book Page No.	LRTP Ref	Project Cost ($000s)	Prior Years Cost ($000s)	Funding Source	Proposed Funding (in $000s) 2014 - 2015	2015 - 2016	2016 - 2017	2017 - 2018	2018 - 2019
TA0000007	Park and Ride at S.W. 344 Street and Busway		Other	Park & Ride Lot, 266 spaces		10,808	10,808						
7	S.W. 344th Street and Busway			A11-1	p. 4-27								
						Activity /Phase							

MPO Project Num. / Agency Project Num.	Facility/Project Name / From/Location	To/Location	Bicycle Accom. / Length (miles)	Type of Work / Cross-Ref.TIP Book Page No.	LRTP Ref	Project Cost ($000s)	Prior Years Cost ($000s)	Funding Source	Proposed Funding (in $000s) 2014 - 2015	2015 - 2016	2016 - 2017	2017 - 2018	2018 - 2019
TA0000015	Buses		Other	Purchase Vehicles		32,200	32,200						
15	Countywide		0.0	A11-2	p. 4-32								
						Activity /Phase							
						CAP		PTP Bond	0	0	0	0	0
						CAP		FDOT	0	0	0	0	0

MPO Project Num. / Agency Project Num.	Facility/Project Name / From/Location	To/Location	Bicycle Accom. / Length (miles)	Type of Work / Cross-Ref.TIP Book Page No.	LRTP Ref	Project Cost ($000s)	Prior Years Cost ($000s)	Funding Source	Proposed Funding (in $000s) 2014 - 2015	2015 - 2016	2016 - 2017	2017 - 2018	2018 - 2019
TA0000038	NW 7th Avenue and NW 62nd Street Passenger Activity Center 7th Avenue Transit Village			Construct New and improve existing Passenger Activity Centers		10	10						
38	NW 7 Avenue/NW 62 Street			A11-4	p. 4-30								
						Activity /Phase							
						CAP		FTA 5309	0	0	0	0	0
								Yearly Total	0	0	0	0	0
								5 Year TIP Total					0

Appendix C from the 2035 LRTP can be found at http://www.miamidade2035transportationplan.com/docs/Miami-Dade2035-FinancialResourcesReportAppB.pdf

MIAMI-DADE METROPOLITAN PLANNING ORGANIZATION
TRANSPORTATION IMPROVEMENT PROGRAM
NON-MOTORIZED COMPONENT

TOTAL - ALL PROJECTS

	Proposed Funding (in $000s)				
	2014 - 2015	2015 - 2016	2016 - 2017	2017 - 2018	2018 - 2019
Yearly Total	**74,041**	**28,929**	**16,329**	**6,886**	**1,475**
5 Year TIP Total					***127,660***

**Appendix C from the 2035 LRTP can be found at http://www.miamidade2035transportationplan.com/docs/Miami-Dade2035-FinancialResourcesReportAppB.pdf*

THIS PAGE INTENTIONALLY LEFT BLANK

Transportation Improvement Program (TIP)

PART TWO: 5-YEAR PROJECT LISTING
Intelligent Transportation Systems (ITS)

THIS PAGE INTENTIONALLY LEFT BLANK

Fiscal Years 2014/2015 - 2018/2019

Transportation Improvement Program

Intelligent Transportation Systems (ITS)

The Intelligent Transportation Systems (ITS) concept is based on the use of advanced computer, electronics and communications technologies to increase the effectiveness of the entire surface transportation system. Many of these technologies have already advanced other modes of transportation, such as aviation, and are now beginning to be used in surface transportation. ITS technologies will be applied to all types of vehicles (trucks, buses and cars), to information devices (computers, kiosks, and hand-held devices), and to all parts of the surface transportation system (freeways, urban arterial roadways, city streets, rural roads and intermodal connections) in order to:

Improve Safety by increasing information to the driver and augmenting driver control of the vehicle, ITS can decrease traffic incidents and fatalities. Features include warning systems that activate when cars get too close to another vehicle or the edge of the road and enhanced traffic control systems that decrease strops and speed variations, reducing the number of accidents.

Reduce Congestion and Improve Accessibility: ITS technologies will reduce congestion through rapid detection and clearing of incidents that cause delays; enhanced public transit systems will reduce highway traffic; and real-time traffic control systems will adapt automatically to changing conditions and will improve the flow of traffic.

Improve Energy Efficiency and Environmental Quality: ITS will provide travelers with information to support decisions that will smooth out highway demand and reduce travel time and vehicle emissions by providing opportunities to use high occupancy vehicles or public transit or to mitigate the need for travel altogether.

Enhance Economic Productivity: ITS will improve transportation system efficiency though better routing of vehicles, automated toll collection, safety enhancements and streamlining commercial vehicle regulatory enforcement and compliance.

THIS PAGE INTENTIONALLY LEFT BLANK

MIAMI-DADE METROPOLITAN PLANNING ORGANIZATION
TRANSPORTATION IMPROVEMENT PROGRAM
INTELLIGENT TRANSPORTATION SYSTEMS

AVIATION

MPO Project Num. / Agency Project Num.	Facility/Project Name / From/Location	To/Location	Bicycle Accom. / Length (miles)	Type of Work / Cross-Referenced TIP Book Page Number	Project Cost ($000s)	Prior Years Cost ($000s)
APK152A	MIA Cc H Headhouse Gates H12 H14 H15 Modifications			Terminal Development: Modify Terminal Building	17,000	0
K152A	Miami International Airport	Concourse H - Headh		A9-10		

Activity /Phase	Funding Source	Proposed Funding (in $000s) 2014 - 2015	2015 - 2016	2016 - 2017	2017 - 2018	2018 - 2019
PLN	LFF	7,428	0	0	1,950	4,002
PLN	FDOT	7,428	0	0	1,950	4,001

MIAMI-DADE METROPOLITAN PLANNING ORGANIZATION
TRANSPORTATION IMPROVEMENT PROGRAM
INTELLIGENT TRANSPORTATION SYSTEMS

HIGHWAYS

MPO Project Num. / Agency Project Num.	Facility/Project Name / From/Location	To/Location	Bicycle Accom. / Length (miles)	Type of Work / Cross-Referenced TIP Book Page Number	Project Cost ($000s)	Prior Years Cost ($000s)
DT2501025	DISTRICTWIDE ITS OPERATIONS & MAINTENANCE OF FIELD DEVICES			PERIODIC MAINTENANCE		0
2501025			0.0	A1-67		

Activity /Phase	Funding Source	Proposed Funding (in $000s) 2014 - 2015	2015 - 2016	2016 - 2017	2017 - 2018	2018 - 2019
PRELIMINARY ENGINEERING	DIH	0	0	0	0	0
CONSTRUCTION	DS	2,500	2,600	2,700	0	0
CONSTRUCTION	DIH	252	0	0	0	0

MPO Project Num. / Agency Project Num.	Facility/Project Name / From/Location	To/Location	Bicycle Accom. / Length (miles)	Type of Work / Cross-Referenced TIP Book Page Number	Project Cost ($000s)	Prior Years Cost ($000s)
DT4055741	MIAMI-DADE COUNTYWDE AGREEMENT-TRAFFIC SIGNALS MAINTENANCE & OPERATIONS			TRAFFIC SIGNALS		5,276
4055741			0.0	A1-140		

Activity /Phase	Funding Source	Proposed Funding (in $000s) 2014 - 2015	2015 - 2016	2016 - 2017	2017 - 2018	2018 - 2019
PRELIMINARY ENGINEERING	DIH	0	0	0	0	0
OPERATIONS	DITS	60	0	0	0	0
OPERATIONS	DDR	2,410	2,500	2,590	2,680	2,775

MIAMI-DADE METROPOLITAN PLANNING ORGANIZATION
TRANSPORTATION IMPROVEMENT PROGRAM
INTELLIGENT TRANSPORTATION SYSTEMS

Major Highway and Road Improvements (Countywide)

MPO Project Num. / Agency Project Num.	Facility/Project Name / From/Location	To/Location	Bicycle Accom. / Length (miles)	Type of Work / Cross-Referenced TIP Book Page Number	Project Cost ($000s)	Prior Years Cost ($000s)	Activity /Phase	Funding Source	Proposed Funding (in $000s) 2014 - 2015	2015 - 2016	2016 - 2017	2017 - 2018	2018 - 2019
PW000330	Advanced Traffic Mngmnt. System (A.T.M.S.)			ATMS to provide improved traffic flow	48,999	48,999							
330				A7-18				PTP	0	0	0	0	0

Neighborhood Improvements (Countywide)

MPO Project Num. / Agency Project Num.	Facility/Project Name / From/Location	To/Location	Bicycle Accom. / Length (miles)	Type of Work / Cross-Referenced TIP Book Page Number	Project Cost ($000s)	Prior Years Cost ($000s)	Activity /Phase	Funding Source	Proposed Funding (in $000s) 2014 - 2015	2015 - 2016	2016 - 2017	2017 - 2018	2018 - 2019
PW000440	School Flashing Signals				14,800	12,635							
440				A7-19									
							CST	PTP	750	1,415	0	0	0

Transportation Improvement Program (TIP)

PART TWO: 5-YEAR PROJECT LISTING

Transportation Disadvantaged Related Projects

THIS PAGE INTENTIONALLY LEFT BLANK

Fiscal Years 2014/2015 - 2018/2019

Transportation Improvement Program

Transportation Disadvantaged Section

ADA Related Projects

Section 427.015, Florida Statutes, requires that the Metropolitan Planning Organization, as part of its Transportation Improvement Program "shall . . . identify transportation improvements that will be advanced with [transportation disabled] funds during the program period." This requirement is reiterated in section 3(f)2.g of the Florida Department of Transportation directive 525-010-012-c ("Transportation Improvement Program Development and Review"). The purpose of this section is to meet these requirements, and to reference, in a user-friendly format, transportation improvements to assist the safe and efficient transport of those citizens who need special services and facilities to obtain access to life-sustaining activities.

Explanation:

The projects listed in this section do show funding amounts but no construction schedules. This is because the same projects are also listed in other sections of this document grouping projects by funding category. The items listed are referenced by the page number in which they appear in other TIP sections.

In addition, this section includes pedestrian facilities and sidewalks and some transit passenger amenities which, once completed, could enhance and facilitate usage by not only disadvantaged passengers but the public in general. This section does not include relevant improvements associated with larger transportation projects. Examples would include curb cuts and tactile surface treatments added onto sidewalks as part of an intersection widening and reconstruction, or wheelchair ramps and elevators included within the design of major facilities, as required by the 1991 Americans with Disabilities Act.

THIS PAGE INTENTIONALLY LEFT BLANK

MIAMI-DADE METROPOLITAN PLANNING ORGANIZATION
TRANSPORTATION IMPROVEMENT PROGRAM
TRANSPORTATION DISADVANTAGED

HIGHWAYS

MPO Project Num. / Agency Project Num.	Facility/Project Name / From/Location	To/Location	Bicycle Accom. / Length (miles)	Type of Work / Cross-Referenced TIP Book Page Number	Project Cost ($000s)	Prior Years Cost ($000s)	Activity /Phase	Funding Source	Proposed Funding (in $000s) 2014 - 2015	2015 - 2016	2016 - 2017	2017 - 2018	2018 - 2019
DT4180641	DISTRICTWIDE (ADA) COMPLIANCE CONSULTANT			SIDEWALK		900							
4180641			0.0	A1-216			PRELIMINARY ENGINEERING	DS	300	300	300	300	300

Neighborhood Improvements (Countywide)

MPO Project Num. / Agency Project Num.	Facility/Project Name / From/Location	To/Location	Bicycle Accom. / Length (miles)	Type of Work / Cross-Referenced TIP Book Page Number	Project Cost ($000s)	Prior Years Cost ($000s)	Activity /Phase	Funding Source	Proposed Funding (in $000s) 2014 - 2015	2015 - 2016	2016 - 2017	2017 - 2018	2018 - 2019
PW000339	ADA Sidewalk Improvements			Provide ADA accessibility to bus stops	4,383	4,383							
339	Various Locations			A7-20				PTP	0	0	0	0	0

MIAMI-DADE METROPOLITAN PLANNING ORGANIZATION
TRANSPORTATION IMPROVEMENT PROGRAM
TRANSPORTATION DISADVANTAGED

TRANSIT

MPO Project Num.	Facility/Project Name		Bicycle Accom.	Type of Work	Project Cost ($000s)	Prior Years Cost ($000s)
Agency Project Num.	From/Location	To/Location	Length (miles)	Cross-Referenced TIP Book Page Number		
TA0000038	NW 7th Avenue and NW 62nd Street Passenger Activity Center 7th Avenue Transit Village			Construct New and improve existing Passenger Activity Centers	10	10
38	NW 7 Avenue/NW 62			A11-4		

Activity /Phase	Funding Source	Proposed Funding (in $000s)				
		2014 - 2015	2015 - 2016	2016 - 2017	2017 - 2018	2018 - 2019
CAP	FTA 5309	0	0	0	0	0

THIS PAGE INTENTIONALLY LEFT BLANK

Transportation Improvement Program (TIP)

PART TWO: 5-YEAR PROJECT LISTING

Congestion Management Plan (CMP) Projects

THIS PAGE INTENTIONALLY LEFT BLANK

Fiscal Years 2014/2015 - 2018/2019

Transportation Improvement Program

Congestion Management Plan Projects

The Moving Ahead for Progress in the 21st Century (MAP-21) Act was approved July, 2012.

The cornerstone of MAP-21's highway program transformation is the transition to a performance and outcome-based program. States will invest resources in projects to achieve individual targets that collectively will make progress toward national goals.
MAP-21 establishes national performance goals for Federal highway programs in: safety, infrastructure condition, congestion reduction, system reliability, freight movement and economic vitality, environmental sustainability, and reduced project delivery delays. Under Congestion reduction — the goal is to achieve a significant reduction in congestion on the National Highway System (NHS).

The U.S. Department of Transportation (DOT) defines the Congestion Management Process (CMP) as, "a systematic process for defining what levels of congestion are acceptable to communities; developing performance measures to monitor congestion levels; identifying alternative solutions to manage congestion; prioritizing funding for those strategies and assessing the effectiveness of those actions."

In Miami-Dade County, the CMP is part of a comprehensive systematic approach to transportation improvements that supports the MPO's transportation vision, goals and objectives, as described in the 2035 Long Range Transportation Plan (LRTP). The development of the 2009 update was fully coordinated with the 2035 LRTP. In the development of the ongoing 2040 LRTP, the congestion management is fully built in and the LRTP will assess congestion management deficiencies and propose projects to address them from a toolbox.

In the 2009 CMP Update, congested corridors and intersections were identified for improvements and presented to the Transportation Plan Technical Advisory Committee (TPTAC) which acts as the CMP steering committee. This committee includes representatives from several transportation and land use agencies including: Florida Department of Transportation (FDOT), Miami-Dade County Public Works and Waste Management Department (PWWMD), Miami-Dade Transit (MDT) and the Miami-Dade Department of Regulatory and Economic Resources (RER), among others.

THIS PAGE INTENTIONALLY LEFT BLANK

MIAMI-DADE METROPOLITAN PLANNING ORGANIZATION
TRANSPORTATION IMPROVEMENT PROGRAM
CONGESTION MANAGEMENT PLAN (CMP)

MPO Project Num. / Agency Project Num.	Facility/Project Name / From/Location	To/Location	Bicycle Accom. / Length (miles)	Type of Work	Project Cost ($000s)	Prior Years Cost ($000s)	Activity /Phase	Funding Source	Proposed Funding (in $000s) 2014 - 2015	2015 - 2016	2016 - 2017	2017 - 2018	2018 - 2019
MU000055	41 St			Corridor Improvements	50								
55	Alton Rd	Collins Ave							0	0	0	0	
MU000056	One-waying of South Beach Local Streets			Capacity improvements	50								
56									0	0	0	0	

MIAMI-DADE METROPOLITAN PLANNING ORGANIZATION
TRANSPORTATION IMPROVEMENT PROGRAM
CONGESTION MANAGEMENT PLAN (CMP)

MPO Project Num. / Agency Project Num.	Facility/Project Name / From/Location	To/Location	Bicycle Accom. / Length (miles)	Type of Work	Project Cost ($000s)	Prior Years Cost ($000s)	Activity /Phase	Funding Source	Proposed Funding (in $000s) 2014 - 2015	2015 - 2016	2016 - 2017	2017 - 2018	2018 - 2019
MU000048	Medley Freight Hub Streetlight and local roadway Improvements			Improve the local infrastructure to and from businesses in the Medley area-Pavement, turning radii. 15 miles of roadway	50								
48									0	0	0	0	
MU000053	Medley Gateway Establishment			Provide business and wayfinding signing, including a Medley area business inventory	50								
53									0	0	0	0	

MIAMI-DADE METROPOLITAN PLANNING ORGANIZATION
TRANSPORTATION IMPROVEMENT PROGRAM
CONGESTION MANAGEMENT PLAN (CMP)

MPO Project Num. / Agency Project Num.	Facility/Project Name / From/Location	To/Location	Bicycle Accom. / Length (miles)	Type of Work	Project Cost ($000s)	Prior Years Cost ($000s)	Activity /Phase	Funding Source	Proposed Funding (in $000s) 2014 - 2015	2015 - 2016	2016 - 2017	2017 - 2018	2018 - 2019
PW000001	SW 136 St			Congestion Management	50								
1	US 1	SW 67 Ave							0	0	0	0	
PW000002	SW 152 Ave			Congestion Management	50								
2	US 1	Old Cutler Rd							0	0	0	0	
PW000003	SW 67 Ave/Ludlam Rd			Congestion Management	50								
3	SR 992/SW 152 St	SR 968/Flagler St							0	0	0	0	
PW000005	SW 200 St/Caribbean Blvd			Congestion Management	50								
5	SW 127 Ave	Coral Sea Rd							0	0	0	0	
PW000006	Old Cutler Rd			Congestion Management	50								
6	SW 216 Street	SW 37 Ave							0	0	0	0	
PW000007	NW 58 St			Congestion Management	50								
7	SR 985/NW 107 Ave	SR 826/ Palmetto Expw							0	0	0	0	

MIAMI-DADE METROPOLITAN PLANNING ORGANIZATION
TRANSPORTATION IMPROVEMENT PROGRAM
CONGESTION MANAGEMENT PLAN (CMP)

MPO Project Num. / Agency Project Num.	Facility/Project Name / From/Location	To/Location	Bicycle Accom. / Length (miles)	Type of Work	Project Cost ($000s)	Prior Years Cost ($000s)	Activity /Phase	Funding Source	Proposed Funding (in $000s) 2014 - 2015	2015 - 2016	2016 - 2017	2017 - 2018	2018 - 2019
PW000008	NW 154 St/Miami Lakes Blvd			Congestion Management	50								
8	SR 973/NW 87 Ave	NW 67 Ave							0	0	0	0	
PW000010	SW 56 St\Miller Dr			Congestion Management	50								
10	SW 127 Ave	SR 959/SW 57 Ave							0	0	0	0	
PW000013	NE 2 AV & NE 215 St			Congestion Management	50								
13									0	0	0	0	
PW0000151	S Bayshore Dr & SW 17 AV			Congestion Management	50								
151									0	0	0	0	
PW0000171	SW 97 AV & SW 184 St			Congestion Management	50								
171									0	0	0	0	
PW0000191	SW 112 St & SW 112 AV			Congestion Management	50								
191									0	0	0	0	

MIAMI-DADE METROPOLITAN PLANNING ORGANIZATION
TRANSPORTATION IMPROVEMENT PROGRAM
CONGESTION MANAGEMENT PLAN (CMP)

MPO Project Num. / Agency Project Num.	Facility/Project Name / From/Location	To/Location	Bicycle Accom. / Length (miles)	Type of Work	Project Cost ($000s)	Prior Years Cost ($000s)	Activity /Phase	Funding Source	Proposed Funding (in $000s) 2014 - 2015	2015 - 2016	2016 - 2017	2017 - 2018	2018 - 2019
PW0000221	SW 127 AV & Coral Way			Congestion Management	50								
221									0	0	0	0	
PW000028	SW 127 AV & SW 26 St			Congestion Management	50								
28									0	0	0	0	
PW0000291	NW 41 St & NW 97 AV			Congestion Management	50								
291									0	0	0	0	
PW000032	E/O SW 187 Ave			Congestion Management	50								
32	SW 192 Ave	US 1							0	0	0	0	
PW0000361	NW 20 St			Roadway Infrastructure Improvements	50								
36	SR 9/NW 27 Ave	I 95							0	0	0	0	
PW0000391	NE 125 St/NE 6 Ave/W Dixie Hwy			Intersection Improvements	50								
391									0	0	0	0	

MIAMI-DADE METROPOLITAN PLANNING ORGANIZATION
TRANSPORTATION IMPROVEMENT PROGRAM
CONGESTION MANAGEMENT PLAN (CMP)

MPO Project Num. / Agency Project Num.	Facility/Project Name / From/Location	To/Location	Bicycle Accom. / Length (miles)	Type of Work	Project Cost ($000s)	Prior Years Cost ($000s)	Activity /Phase	Funding Source	Proposed Funding (in $000s) 2014 - 2015	2015 - 2016	2016 - 2017	2017 - 2018	2018 - 2019
PW0000451	NW 12 St			Signal Improvements	50								
451		SR 973/NW 87 Ave							0	0	0	0	
PW0000461	North River Dr			Widen North River Dr to include shoulders and improved access management	50								
461	SR 985/NW 107 Ave	NW 74 Ave							0	0	0	0	
PW1000008	NW 7 Avenue & NW 119 Street			Intersection renovation: reposition of median	5	0							
1000008	Intersection								0	0	0	0	
PW1000009	Kendale Blvd & Killian Parkway			Realignment: intersection	36	0							
1000009	Intersection								0	0	0	0	
PW1000010	West Flagler & W 102 Avenue			New Construction: right turn lane	27	0							
1000010	Intersection								0	0	0	0	
PW1000011	SW 112 Avenue & Kendall Drive			New Construction: right turn lane	18	0							
1000011	Intersection								0	0	0	0	

MIAMI-DADE METROPOLITAN PLANNING ORGANIZATION
TRANSPORTATION IMPROVEMENT PROGRAM
CONGESTION MANAGEMENT PLAN (CMP)

MPO Project Num. / Agency Project Num.	Facility/Project Name / From/Location	To/Location	Bicycle Accom. / Length (miles)	Type of Work	Project Cost ($000s)	Prior Years Cost ($000s)	Activity /Phase	Funding Source	Proposed Funding (in $000s) 2014 - 2015	2015 - 2016	2016 - 2017	2017 - 2018	2018 - 2019
PW1000012	SW 109 Court & SW 104 Street			New Construction: left turn lane	24	0							
1000012	Intersection								0	0	0	0	
PW1000013	Maynada Bump Bridge			Improvements: safety	4	0							
1000013									0	0	0	0	
PW1000014	Douglas Road & Ingraham Hwy			Improvements: bike path	5	0							
1000014	Intersection								0	0	0	0	
PW1000015	NE 19 Avenue, NE 19 Drive & NE 121 Street			Improvements: intersection	43	0							
1000015	Intersection								0	0	0	0	
PW1000016	NW 77 Court & NW 154 Street			New Construction: left turn lane	26	0							
1000016	Intersection								0	0	0	0	
PW1000017	US 1 & Red Road			Extension: left turn lane	50	0							
1000017	Intersection								0	0	0	0	

MIAMI-DADE METROPOLITAN PLANNING ORGANIZATION
TRANSPORTATION IMPROVEMENT PROGRAM
CONGESTION MANAGEMENT PLAN (CMP)

MPO Project Num. / Agency Project Num.	Facility/Project Name / From/Location	To/Location	Bicycle Accom. / Length (miles)	Type of Work	Project Cost ($000s)	Prior Years Cost ($000s)	Activity /Phase	Funding Source	Proposed Funding (in $000s) 2014 - 2015	2015 - 2016	2016 - 2017	2017 - 2018	2018 - 2019
PW1000018	SW 97 Avenue & SW 48 Street			Signal modification / Extension: left turn lane	30	0							
1000018	Intersection								0	0	0	0	
PW1000019	SW 107 Avenue & SW 184 Street			Widening: for left turns	2	0							
1000019	Intersection								0	0	0	0	
PW1000020	SW 107 Avenue & SW 160 Street			Redesign: intersection	17	0							
1000020	Intersection								0	0	0	0	
PW1000021	SW 87 Avenue & SW 96 Street			New Construction: left turn lanes	29	0							
1000021	Intersection								0	0	0	0	
PW1000022	SW 92 Avenue & SW 64 Street			New Construction: left turn lanes	50	0							
1000022	Intersection								0	0	0	0	
PW1000023	SW 87 Avenue & SW 48 Street			Extension: left turn lane	18	0							
1000023	Intersection								0	0	0	0	

MIAMI-DADE METROPOLITAN PLANNING ORGANIZATION
TRANSPORTATION IMPROVEMENT PROGRAM
CONGESTION MANAGEMENT PLAN (CMP)

MPO Project Num. / Agency Project Num.	Facility/Project Name / From/Location	To/Location	Bicycle Accom. / Length (miles)	Type of Work	Project Cost ($000s)	Prior Years Cost ($000s)	Activity /Phase	Funding Source	Proposed Funding (in $000s) 2014 - 2015	2015 - 2016	2016 - 2017	2017 - 2018	2018 - 2019
PW1000024	SW 87 Avenue & SW 128 Street			New Construction: 2 lanes	30	0							
1000024	Intersection								0	0	0	0	
PW1000025	NW 32 Avenue & NW 119 Street			Extension: left turn lane	5	0							
1000025	Intersection								0	0	0	0	
PW1000026	Biscayne Boulevard			New Construction: 2 bus bays	30	0							
1000026	Intersection								0	0	0	0	
PW100007	NW 22 Avenue & NW 111 Street			Intersection renovation: reposition of median	4	0							
1000007	Intersection								0	0	0	0	

MIAMI-DADE METROPOLITAN PLANNING ORGANIZATION
TRANSPORTATION IMPROVEMENT PROGRAM
CONGESTION MANAGEMENT PLAN (CMP)

MPO Project Num. / Agency Project Num.	Facility/Project Name / From/Location	To/Location	Bicycle Accom. / Length (miles)	Type of Work	Project Cost ($000s)	Prior Years Cost ($000s)	Activity /Phase	Funding Source	Proposed Funding (in $000s) 2014 - 2015	2015 - 2016	2016 - 2017	2017 - 2018	2018 - 2019
SP000050	Port of Miami Operations			PierPass Feasibility Study to examine the impact of implementing congestion mitigation incentives for off-peak operations	50								
50									0	0	0	0	
SP000066	Expand Shipping/Freight Industry hours of operation				50								
66									0	0	0	0	

MIAMI-DADE METROPOLITAN PLANNING ORGANIZATION
TRANSPORTATION IMPROVEMENT PROGRAM
CONGESTION MANAGEMENT PLAN (CMP)

MPO Project Num. / Agency Project Num.	Facility/Project Name / From/Location	To/Location	Bicycle Accom. / Length (miles)	Type of Work	Project Cost ($000s)	Prior Years Cost ($000s)	Activity /Phase	Funding Source	Proposed Funding (in $000s) 2014 - 2015	2015 - 2016	2016 - 2017	2017 - 2018	2018 - 2019
TA000057	MDT SR 836 EBS PARK AND RIDE LOT			Park and Ride	5,000	5,000							
57							CAP	FTA 5307	0	0	0	0	0

THIS PAGE INTENTIONALLY LEFT BLANK

Transportation Improvement Program (TIP)

PART TWO: 5-YEAR PROJECT LISTING

Freight-related Transportation Improvements

THIS PAGE INTENTIONALLY LEFT BLANK

Fiscal Years 2014/2015 - 2018/2019

Transportation Improvement Program

Freight-Related Transportation Improvements

On July 6, 2012, President Obama signed into law P.L. 112-141, the Moving Ahead for Progress in the 21st Century Act (MAP-21). MAP-21 creates a streamlined, performance-based, and multimodal program to address the many challenges facing the U.S. transportation system. These challenges include improving safety, maintaining infrastructure condition, reducing traffic congestion, improving efficiency of the system and freight movement, protecting the environment, and reducing delays in project delivery.

Significant Freight Provisions

MAP-21 includes a number of provisions to improve the condition and performance of the national freight network and support investment in freight-related surface transportation projects. These provisions are as follows:

- National freight policy
- National freight network
- National freight strategic plan
- Freight data, planning, and reporting
- State freight advisory committees and freight plans
- Changes in freight eligibility under grant and loan programs
- Jason's Law: Makes construction of safety rest areas, commercial motor vehicle (CMV) parking facilities, electric vehicle and natural gas vehicle infrastructure eligible for Federal funding.
- Compilation and Study of Truck Size and Weight Limits
- Idle Reduction Technology
- Special Permits During Periods of National Emergency
- Metropolitan and Statewide Planning: Continues ability for freight shippers and providers of freight transportation services to participate in metropolitan and Statewide transportation planning processes.
- Continues requirement that planning processes provide for consideration of projects and strategies to – increase the accessibility and mobility of people and for freight; and enhance the integration and connectivity of the transportation system, across and between modes, for people and freight.

Freight-Related Improvements

Since the advent of the Safe, Accountable, Flexible, Efficient Transportation Equity Act: A Legacy for Users (SAFETEA-LU) in August 2005 there has been recognition of the economic importance that freight movement plays. The Florida Strategic Intermodal System (SIS) program has the same emphasis. The SIS was established to ensure that transportation dollars were invested in areas that supported the local economic generators such as the seaport and the airport and the roadway facilities that connect them. The 2035 Miami-Dade Long Range Transportation Plan (LRTP) Update embraced freight movement concerns with the inclusion of a freight element that includes projects that focus on improving freight movement along major corridors, and specifically, in to and out of Miami International Airport (MIA) and Port Miami. Miami-Dade County is committed to providing a transportation system that enhances the efficiency of freight movement. This commitment is the primary focus of the Freight Transportation Advisory Committee (FTAC). FTAC's membership includes representatives from the freight, logistics, shipping, trucking, warehousing, and intermodal industries. Specifically, FTAC is charged with advising the MPO Governing Board on freight movement and truck traffic needs. FTAC serves as advisors on technical studies, recommends special studies, and reviews and comments on proposed projects that impact the freight movement community.

A major freight related project will serve the Doral Area with the construction of Phase II of the 25th Street Viaduct, which will expedite truck movements and retain economic competitiveness of county and regional freight-associated activities. Additional improvements to roadways in several other areas of Miami-Dade address projected traffic flow deficiencies and diminished levels of service; a number of these improvements are recommended for roads that serve the industrial areas of Miami-Dade County.

Three major freight projects in this TIP are the Port Tunnel, the dredging of the channel for the Port of Miami and construction of an on-dock intermodal container facility. The Port Tunnel will give the Port direct freeway access and the dredging project will take the channel to 50' in depth and will enable the Port to stay highly competitive by being able to handle the giant post-Panamax ships. Miami will be in the first group of east coast ports that will be able to accommodate these ships. A TIGER II grant award provided the funds to rehabilitate the rail bascule bridge to the Port and to construct the rail container handling facility on the dock.

Several large projects, the reconstruction of the SR 836/826 interchange, the construction of a new ramp in the Golden Glades Interchange to connect eastbound SR 826 and northbound I-95, and work along Okeechobee Rd. will have major impacts on the freight community. Cross-referencing these highway projects as freight projects will help with the recognition that the movement of freight must be maintained during the construction of these projects.

MIAMI-DADE METROPOLITAN PLANNING ORGANIZATION
TRANSPORTATION IMPROVEMENT PROGRAM
FREIGHT-RELATED TRANSPORTATION IMPROVEMENTS

Miami-Dade Aviation Department

AVIATION

MPO Project Num. / Agency Project Num.	Facility/Project Name / From/Location	To/Location	Length (miles)	Type of Work / Cross-Referenced TIP Book Page Number	Project Cost ($000s)	Prior Years Cost ($000s)	Activity /Phase	Funding Source	Proposed Funding (in $000s) 2014 - 2015	2015 - 2016	2016 - 2017	2017 - 2018	2018 - 2019
APB051A	MIA 67th Avenue ROW and NW 36th Street Intersection Improvement			Ground Transportation: Improve Cargo Access Road (Capacity)	7,886	3,443							
B051A	Miami International Airpo			A9-8									
							CST	FDOT	0	0	0	0	0
							CST	LFF	0	0	0	0	0

MIAMI-DADE METROPOLITAN PLANNING ORGANIZATION
TRANSPORTATION IMPROVEMENT PROGRAM
FREIGHT-RELATED TRANSPORTATION IMPROVEMENTS

Florida Department of Transportation District 6

HIGHWAYS

MPO Project Num. / Agency Project Num.	Facility/Project Name / From/Location To/Location	Length (miles)	Type of Work / Cross-Referenced TIP Book Page Number	Project Cost ($000s)	Prior Years Cost ($000s)
DT2495811	SR 826/SR 836	4.8	INTERCHANGE - ADD LANES		310,768
2495811	FROM N OF SW 8 ST T & FM NW 87 TO 57 A		A1-10		

Activity /Phase	Funding Source	Proposed Funding (in $000s) 2014 - 2015	2015 - 2016	2016 - 2017	2017 - 2018	2018 - 2019
RIGHT OF WAY	DI	0	0	0	0	0
RAILROAD & UTILITES	DDR	0	0	0	0	0
RAILROAD & UTILITES	DS	0	0	0	0	0
RAILROAD & UTILITES	LF	0	0	0	0	0
RAILROAD & UTILITES	NHAC	0	0	0	0	0
RIGHT OF WAY	BNCA	0	0	0	0	0
RIGHT OF WAY	BNDS	0	0	0	0	0
PRELIMINARY ENGINEERING	LF	0	0	0	0	0
RIGHT OF WAY	DDR	0	0	0	0	0
PRELIMINARY ENGINEERING	GMR	0	0	0	0	0
RIGHT OF WAY	DIH	0	0	0	0	0
RIGHT OF WAY	DIRS	0	0	0	0	0
RIGHT OF WAY	DS	0	0	0	0	0
RIGHT OF WAY	LFR	0	0	0	0	0
RIGHT OF WAY	NHAC	0	0	0	0	0
RIGHT OF WAY	SA	0	0	0	0	0
RIGHT OF WAY	BNIR	0	0	0	0	0
DESIGN BUILD	EBNH	0	0	0	0	0
DESIGN BUILD	ACEN	0	0	0	0	0
DESIGN BUILD	ACNH	0	0	0	0	0
DESIGN BUILD	ACNP	0	0	0	0	0

MIAMI-DADE METROPOLITAN PLANNING ORGANIZATION
TRANSPORTATION IMPROVEMENT PROGRAM
FREIGHT-RELATED TRANSPORTATION IMPROVEMENTS

Florida Department of Transportation District 6

HIGHWAYS

MPO Project Num. / Agency Project Num.	Facility/Project Name: From/Location	To/Location	Length (miles)	Type of Work / Cross-Referenced TIP Book Page Number	Project Cost ($000s)	Prior Years Cost ($000s)						
							DESIGN BUILD	DDR	0	0	0	0	0
							DESIGN BUILD	DIS	0	0	0	0	0
							PRELIMINARY ENGINEERING	NHAC	0	0	0	0	0
							DESIGN BUILD	DS	0	0	0	0	0
							PRELIMINARY ENGINEERING	DS	0	0	0	0	0
							DESIGN BUILD	FSF1	0	0	0	0	0
							DESIGN BUILD	GMR	10	0	0	0	0
							DESIGN BUILD	LF	25,000	25,000	46,500	0	0
							DESIGN BUILD	NHAC	0	0	0	0	0
							DESIGN BUILD	TRIP	0	0	0	0	0
							LOCAL ADVANCE REIMBURS	BNIR	0	0	0	0	0
							PRELIMINARY ENGINEERING	DDR	0	0	0	0	0
							PRELIMINARY ENGINEERING	DI	0	0	0	0	0
							PRELIMINARY ENGINEERING	DIH	0	0	0	0	0
							DESIGN BUILD	DPTO	0	0	0	0	0

MIAMI-DADE METROPOLITAN PLANNING ORGANIZATION
TRANSPORTATION IMPROVEMENT PROGRAM
FREIGHT-RELATED TRANSPORTATION IMPROVEMENTS

Florida Department of Transportation District 6

HIGHWAYS

MPO Project Num. / Agency Project Num.	Facility/Project Name / From/Location To/Location	Length (miles)	Type of Work / Cross-Referenced TIP Book Page Number	Project Cost ($000s)	Prior Years Cost ($000s)
DT2511563 / 2511563	PORT OF MIAMI TUNNEL / FROM PORT OF MIAMI TO SR 836/I-395	0.5	NEW ROAD CONSTRUCTION / A1-124		52,501

Activity /Phase	Funding Source	Proposed Funding (in $000s) 2014 - 2015	2015 - 2016	2016 - 2017	2017 - 2018	2018 - 2019
DESIGN BUILD	HPP	0	0	0	0	0
DESIGN BUILD	ACNP	0	0	0	0	0
DESIGN BUILD	DIH	0	0	0	0	0
DESIGN BUILD	DIS	0	0	0	0	0
DESIGN BUILD	DS	0	0	0	0	0
PRELIMINARY ENGINEERING	LF	0	0	0	0	0
DESIGN BUILD	GMR	0	0	0	0	0
DESIGN BUILD	GMR	21,012	21,687	22,168	23,008	22,152
RIGHT OF WAY	LF	0	0	0	0	0
RIGHT OF WAY	DS	0	0	0	0	0
PRELIMINARY ENGINEERING	NHAC	0	0	0	0	0
PRELIMINARY ENGINEERING	GMR	125	125	0	125	125
PRELIMINARY ENGINEERING	GMR	0	0	0	0	0
PRELIMINARY ENGINEERING	FD21	0	0	0	0	0
DESIGN BUILD	LF	2,458	2,531	2,607	2,686	2,766
PRELIMINARY ENGINEERING	DIS	0	0	0	0	0
PRELIMINARY ENGINEERING	DIH	0	0	0	0	0
PRELIMINARY ENGINEERING	DI	0	0	0	0	0
OPERATIONS	DI	15,647	16,071	16,723	17,050	19,107
DESIGN BUILD	NHAC	0	0	0	0	0
PRELIMINARY ENGINEERING	DIS	0	0	125	0	0

MIAMI-DADE METROPOLITAN PLANNING ORGANIZATION
TRANSPORTATION IMPROVEMENT PROGRAM
FREIGHT-RELATED TRANSPORTATION IMPROVEMENTS

Florida Department of Transportation District 6

HIGHWAYS

MPO Project Num. / Agency Project Num.	Facility/Project Name / From/Location	To/Location	Length (miles)	Type of Work / Cross-Referenced TIP Book Page Number	Project Cost ($000s)	Prior Years Cost ($000s)						
							RIGHT OF WAY	DIH	0	0	0	0	0
							DESIGN BUILD	LF	0	0	0	0	0

MIAMI-DADE METROPOLITAN PLANNING ORGANIZATION
TRANSPORTATION IMPROVEMENT PROGRAM
FREIGHT-RELATED TRANSPORTATION IMPROVEMENTS

Florida Department of Transportation District 6

HIGHWAYS

MPO Project Num. / Agency Project Num.	Facility/Project Name / From/Location	To/Location	Length (miles)	Type of Work / Cross-Referenced TIP Book Page Number	Project Cost ($000s)	Prior Years Cost ($000s)
DT2516881	SR 836/I-395		1.7	BRIDGE-REPLACE AND ADD LANES		5,617
2516881	FROM W OF I-95	TO MACARTHUR CS		A1-139		

Activity /Phase	Funding Source	Proposed Funding (in $000s) 2014 - 2015	2015 - 2016	2016 - 2017	2017 - 2018	2018 - 2019
RIGHT OF WAY	BNCA	0	0	0	0	0
RIGHT OF WAY	BNDS	0	0	0	0	0
RIGHT OF WAY	BNIR	9,500	0	0	0	0
RIGHT OF WAY	DS	380	0	0	0	0
RIGHT OF WAY	DI	0	0	0	0	0
RIGHT OF WAY	DIH	0	0	0	0	0
RIGHT OF WAY	DIS	0	0	0	0	0
RAILROAD & UTILITES	DS	0	0	0	0	0
DESIGN BUILD	STED	0	0	0	0	100,000
RIGHT OF WAY	DIRS	299	0	0	0	0
DESIGN BUILD	BRRP	0	0	0	0	0
PRELIMINARY ENGINEERING	DI	0	0	0	3,123	0
DESIGN BUILD	ACNP	0	0	0	111,178	0
RAILROAD & UTILITES	DI	0	0	0	15,500	0
DESIGN BUILD	DI	0	0	0	106,719	63,470
PRELIMINARY ENGINEERING	ACNP	0	0	0	0	0
PRELIMINARY ENGINEERING	DIH	50	50	50	0	0
PRELIMINARY ENGINEERING	DIS	0	0	0	0	0
PRELIMINARY ENGINEERING	DS	0	0	0	0	0
PRELIMINARY ENGINEERING	NHPP	0	0	0	0	0

MIAMI-DADE METROPOLITAN PLANNING ORGANIZATION
TRANSPORTATION IMPROVEMENT PROGRAM
FREIGHT-RELATED TRANSPORTATION IMPROVEMENTS

Miami-Dade Seaport Department

SEAPORT

MPO Project Num. / Agency Project Num.	Facility/Project Name / From/Location	To/Location	Length (miles)	Type of Work / Cross-Referenced TIP Book Page Number	Project Cost ($000s)	Prior Years Cost ($000s)
SP6433531 / 6433531	PORT MIAMI / Seaport			Container Cranes / A10-3	42,849	39,853

Activity /Phase	Funding Source	Proposed Funding (in $000s) 2014 - 2015	2015 - 2016	2016 - 2017	2017 - 2018	2018 - 2019
CAP	PORT	2,552	444	0	0	0
PE/CST	FDOT	0	0	1,374	6,000	0

MPO Project Num. / Agency Project Num.	Facility/Project Name / From/Location	To/Location	Length (miles)	Type of Work / Cross-Referenced TIP Book Page Number	Project Cost ($000s)	Prior Years Cost ($000s)
SP644520 / 644520	Container Yard Seaboard / Dante B. Fascell			Container Yard Improvements - / A10-4	42,544	36,491

Activity /Phase	Funding Source	Proposed Funding (in $000s) 2014 - 2015	2015 - 2016	2016 - 2017	2017 - 2018	2018 - 2019
CAP	L	1,000	0	0	0	0
CAP	PORT	5,053	0	0	0	0

MPO Project Num. / Agency Project Num.	Facility/Project Name / From/Location	To/Location	Length (miles)	Type of Work / Cross-Referenced TIP Book Page Number	Project Cost ($000s)	Prior Years Cost ($000s)
SP649730 / 649730	PORT MIAMI / South Channel			Miami Harbor -Dredging Phase III / A10-6	220,000	132,259

Activity /Phase	Funding Source	Proposed Funding (in $000s) 2014 - 2015	2015 - 2016	2016 - 2017	2017 - 2018	2018 - 2019
CST	FDOT	2,741	0	0	0	0
CST	PORT	80,000	5,000	0	0	0

THIS PAGE INTENTIONALLY LEFT BLANK

Transportation Improvement Program (TIP)

PART TWO: 5-YEAR PROJECT LISTING
REGIONALLY SIGNIFICANT TRANSPORTATION PROJECTS

THIS PAGE INTENTIONALLY LEFT BLANK

Fiscal Years 2014/2015 - 2018/2019

Transportation Improvement Program

Regionally Significant Transportation Improvements

One in three Florida residents live in the southeast region comprised of Palm Beach, Broward, and Miami-Dade Counties. In 2006, Miami-Dade was the 8th largest county in the United States (2.4 million), Broward was the 15th largest county (1.8 million) and Palm Beach was the 29th largest county (1.3 million). The 2000 Census indicated that these three counties made up the nation's 7th largest metropolitan region with a population of approximately 5.5 Million. The 2010 Census indicated that they were now the 4th largest metropolitan area in the US.

Hundreds of facilities make up our region's transportation network; facilities that carry freight, auto, and transit traffic. To develop this network, the region critically looked at the intended uses and functionalities of the existing and future facilities to determine what is regional.

This assessment considered technical components as well as the Long Range Transportation Plan's goals and objectives to ensure compatibility and consistency. Ultimately, four criteria were crafted to guide the final selection of facilities: covering roadway, rail and hub. The four criteria definitions and sources are described in detail below.

- **Regional Interstate and Expressway Facilities**

  Definition: Interstate, Freeway/Expressway and all other Principal Arterials
  Source: Draft 2010 Functional Classification for FDOT Districts 4 and 6, May 9, 2013

- **Planned Roadway Extensions**

  Definition: Adopted future Principal Arterial physical extensions
  Source: 2035 LRTP CFP for Broward, Miami-Dade and Palm Beach County MPOs

- **SIS Network**

  Definition: SIS and Emerging SIS Corridors, Hubs, Connectors, Railways and Waterways
  Source: FDOT Central Office SIS facilities, April 2013

Regionally Significant Transportation Improvements

- **Principal Arterial Connections**

  Definition: Minor Arterials connecting to Interstates, Freeways/Expressways, and/or SIS Corridors; other key regional corridor connections to complete the network; extension of Principal Arterials that cross the Intracoastal for evacuation purposes.

  Source: Draft 2010 Functional Classification for FDOT Districts 4 and 6, May 9, 2013; FDOT Central Office SIS facilities, April 2013; and Adopted Countywide Evacuation Routes – Broward, Miami-Dade and Palm Beach County.

The following project list reflects regional projects of major significance based upon:

a. Within the regional network
b. Capacity projects identified for construction phases
c. Over $5,000,000 total construction allocations

MIAMI-DADE METROPOLITAN PLANNING ORGANIZATION
TRANSPORTATION IMPROVEMENT PROGRAM
REGIONALLY SIGNIFICANT TRANSPORTATION IMPROVEMENTS

Regional Facility Type: **Freeway**

MPO Project Num. / Agency Project Num.	Facility/Project Name / From/Location / To/Location / Detailed Project Description	Length (miles)	Type of Work	Project Cost ($000s)	Prior Years Cost ($000s)
DT2495811 / 2495811	SR 826/SR 836 FROM N OF SW 8 ST TO S OF N & FM NW 87 TO 57 AVE'S And from NW 87 to 57 Avenues	4.831	INTERCHANGE - ADD LANES		310,768

Activity /Phase	Funding Source	Proposed Funding (in $000s) 2014 - 2015	2015 - 2016	2016 - 2017	2017 - 2018	2018 - 2019
DESIGN BUILD	LF	25,000	25,000	46,500	0	0
DESIGN BUILD	GMR	10	0	0	0	0

MPO Project Num. / Agency Project Num.	Facility/Project Name / From/Location / To/Location / Detailed Project Description	Length (miles)	Type of Work	Project Cost ($000s)	Prior Years Cost ($000s)
DT2516881 / 2516881	SR 836/I-395 FROM W OF I-95 TO MACARTHUR CSWY BRIDG	1.693	BRIDGE-REPLACE AND ADD LANES		5,617

Activity /Phase	Funding Source	Proposed Funding (in $000s) 2014 - 2015	2015 - 2016	2016 - 2017	2017 - 2018	2018 - 2019
RIGHT OF WAY	DS	380	0	0	0	0
RIGHT OF WAY	DIRS	299	0	0	0	0
RIGHT OF WAY	BNIR	9,500	0	0	0	0
RAILROAD & UTILITES	DI	0	0	0	15,500	0
PRELIMINARY ENGINEERING	DIH	50	50	50	0	0
PRELIMINARY ENGINEERING	DI	0	0	0	3,123	0
DESIGN BUILD	STED	0	0	0	0	100,000
DESIGN BUILD	DI	0	0	0	106,719	63,470
DESIGN BUILD	ACNP	0	0	0	111,178	0

MIAMI-DADE METROPOLITAN PLANNING ORGANIZATION
TRANSPORTATION IMPROVEMENT PROGRAM
REGIONALLY SIGNIFICANT TRANSPORTATION IMPROVEMENTS

Regional Facility Type: **Freeway**

MPO Project Num.	Facility/Project Name	Length (miles)	Type of Work	Project Cost ($000s)	Prior Years Cost ($000s)
Agency Project Num.	From/Location To/Location				
	Detailed Project Description				

DT4283581	SR 826/PALMETTO EXPY -	3.922	INTERCHANGE RAMP (NEW)		
4283581	SR 826 EASTBOUND RAMP TO SR 9A/I-95 NORTHBOUND				

Activity /Phase	Funding Source	Proposed Funding (in $000s) 2014 - 2015	2015 - 2016	2016 - 2017	2017 - 2018	2018 - 2019
CONSTRUCTION	ACNP	0	0	106,907	7,007	0
RIGHT OF WAY	SA	333	300	0	0	0
RIGHT OF WAY	DS	237	100	0	0	0
RIGHT OF WAY	DIH	100	41	0	0	0
RIGHT OF WAY	BNIR	14,597	15,403	0	0	0
PRELIMINARY ENGINEERING	DDR	3,000	0	0	0	0
PRELIMINARY ENGINEERING	DI	3,000	0	0	0	0

MIAMI-DADE METROPOLITAN PLANNING ORGANIZATION
TRANSPORTATION IMPROVEMENT PROGRAM
REGIONALLY SIGNIFICANT TRANSPORTATION IMPROVEMENTS

Regional Facility Type: **Freeway**

MPO Project Num. / Agency Project Num.	Facility/Project Name / From/Location / To/Location / Detailed Project Description	Length (miles)	Type of Work	Project Cost ($000s)	Prior Years Cost ($000s)
DT4326871 / 4326871	SR 826/I-75 SR 826 FROM FLAGLER ST TO N & I-75 FROM SR 826 TO NW 170	13.518	ADD SPECIAL USE LANE		

Activity /Phase	Funding Source	Proposed Funding (in $000s) 2014 - 2015	2015 - 2016	2016 - 2017	2017 - 2018	2018 - 2019
DESIGN BUILD	DSBD	1,545	955	0	0	0
CONTRACT INCENTIVES	STED	0	0	1,000	0	0
CONTRACT INCENTIVES	GMR	0	0	2,500	0	0
DESIGN BUILD	DDR	62	169	611	606	0
DESIGN BUILD	DI	515	0	0	0	0
DESIGN BUILD	DIH	546	562	578	595	0
CONTRACT INCENTIVES	DS	0	0	6,750	0	0
DESIGN BUILD	STED	7,725	14,177	0	0	0

MPO Project Num. / Agency Project Num.	Facility/Project Name / From/Location / To/Location / Detailed Project Description	Length (miles)	Type of Work	Project Cost ($000s)	Prior Years Cost ($000s)
TP4150514 / 4150514	Widen Turnpike from Bird Road to SR 836 BIRD ROAD (MP 23) SR 836 DOLPHIN EXPRESSWA Widen Turnpike/SR 821 to 10 lanes	4.5	ADD LANES AND RECONSTRUCT	155,704	

Activity /Phase	Funding Source	Proposed Funding (in $000s) 2014 - 2015	2015 - 2016	2016 - 2017	2017 - 2018	2018 - 2019
DSB	PKBD	0	154,244	0	690	0
PE	PKYI	544	770	0	0	0

MIAMI-DADE METROPOLITAN PLANNING ORGANIZATION
TRANSPORTATION IMPROVEMENT PROGRAM
REGIONALLY SIGNIFICANT TRANSPORTATION IMPROVEMENTS

Regional Facility Type: **Freeway**

MPO Project Num. / Agency Project Num.	Facility/Project Name / From/Location / To/Location / Detailed Project Description	Length (miles)	Type of Work	Project Cost ($000s)	Prior Years Cost ($000s)
TP4233722 / 4233722	Widen Turnpike from SW 288th St to SW 216th St SW 288TH STREET (MP 5) SW 216TH STREET (MP 11) Widen Turnpike/SR 821 from 4 to 6 lanes	6.5	ADD LANES AND RECONSTRUCT	80,267	
TP4233732 / 4233732	Golden Glades Interchange Improvements FLORIDA'S TURNPIKE (MP 0X) Ramp Improvements	.5	INTERCHANGE IMPROVEMENT	74,449	
TP4355421 / 4355421	Widen Turnpike from NW 106th St to Interstate 75 NW 106th Street Intersate 75 Widening of the Turnpike from NW 106th to I-75 from 6 to 10 lanes.		ADD LANES & RESCONSTRUCT		

Project	Activity /Phase	Funding Source	Proposed Funding (in $000s) 2014 - 2015	2015 - 2016	2016 - 2017	2017 - 2018	2018 - 2019
TP4233722	DSB	PKYI	78,212	0	1,642	0	0
	Preliminary Engineering	PKYI	413	0	0	0	0
TP4233732	DSB	PKBD	0	0	61,368	0	0
	PE	PKYI	6,000	0	337	0	0
	ROW	PKYI	0	6,743	0	0	0
TP4355421	PE		0	7,407	0	0	0
	CST		0	0	0	93,500	0

MIAMI-DADE METROPOLITAN PLANNING ORGANIZATION
TRANSPORTATION IMPROVEMENT PROGRAM
REGIONALLY SIGNIFICANT TRANSPORTATION IMPROVEMENTS

Regional Facility Type: **Freeway**

MPO Project Num. / Agency Project Num.	Facility/Project Name / From/Location / To/Location / Detailed Project Description	Length (miles)	Type of Work	Project Cost ($000s)	Prior Years Cost ($000s)	Activity /Phase	Funding Source	Proposed Funding (in $000s) 2014 - 2015	2015 - 2016	2016 - 2017	2017 - 2018	2018 - 2019
TP4355451 / 4355451	Widening Turnpike from SR 836 to NW 74th Street	5	ADD LANES & RECONSTRUCT									
	SR 836 (Dolphin Expressway) NW 74th Street											
	Widen the Turnpike between SR 836 to NW 74th Street from 6 to 10 lanes											
				PE				0	14,257	0	0	0
				CST				0	0	0	179,963	0
XA83608 / 83608	SR 826 / SR 836 Interchange Improvements	8.5	Interchange Improvement	213,904	116,780							
	NW 82nd Avenue SR 826 / SR 836 Interchange											
	Includes Design, Construction and Right-of-Way JPA w/ FDOT for partial funding of SR 826 / SR 836 interchange. Refer to FM # 249581.											
				CST			MDX	25,489	25,134	46,500	0	0
XA83628 / 83628	SR 836 Operational, Capacity, and Interchange Improvement		Mainline Widening and Interchange Improvements	207,821	9,034							
	NW 57th Avenue NW 17th Avenue											
	Project development and Design-Build for the construction of SR 836 Eastbound Auxiliary Lane from NW 57th Ave. to Le Jeune Road; SR 836 Eastbound additional lane from Le Jeune Road to NW 27th Avenue; SR 836 Westbound additional lane from 17th Ave. to 57th Ave. and improvements to the interchanges at NW 57th Ave., Le Jeune Road, NW											
				ROW			MDX	6,743	4,117	0	0	0
				DSB			MDX	27,123	72,969	54,951	31,967	706
				PLN			MDX	210	0	0	0	0

MIAMI-DADE METROPOLITAN PLANNING ORGANIZATION
TRANSPORTATION IMPROVEMENT PROGRAM
REGIONALLY SIGNIFICANT TRANSPORTATION IMPROVEMENTS

Regional Facility Type: **Freeway**

MPO Project Num.	Facility/Project Name	Length (miles)	Type of Work	Project Cost ($000s)	Prior Years Cost ($000s)
Agency Project Num.	From/Location / To/Location				
	Detailed Project Description				

XA83629	SR 836 Interchange Modifications at 87th Avenue		Interchange Improvements	88,972	7,994
83629	SR 836 West of 82nd Avenue / NW 97th Avenue				
	Reconstruction of the SR 836 Mainline and NW 87th Avenue Interchange to 500 feet west of NW 82nd Avenue.				

Activity /Phase	Funding Source	Proposed Funding (in $000s) 2014 - 2015	2015 - 2016	2016 - 2017	2017 - 2018	2018 - 2019
PE	MDX	50	0	0	0	0
CST	MDX	14,718	23,914	21,216	15,079	6,002

XA87410	SR 874 Ramp Connector	2.0		114,294	10,874
87410	SW 128th Street / SR 874				
	New connection from SR 874 to SW 128th Street as part of the MDX Master Plan and the MPO Long Range Transportation Plan.Transportation Plan.				

Activity /Phase	Funding Source	Proposed Funding (in $000s) 2014 - 2015	2015 - 2016	2016 - 2017	2017 - 2018	2018 - 2019
PLN	MDX	973	0	0	0	0
DSB	MDX	15,821	47,502	29,218	6,196	0
ROW	MDX	3,693	18	0	0	0

MIAMI-DADE METROPOLITAN PLANNING ORGANIZATION
TRANSPORTATION IMPROVEMENT PROGRAM
REGIONALLY SIGNIFICANT TRANSPORTATION IMPROVEMENTS

Regional Facility Type: **Intermodal**

MPO Project Num.	Facility/Project Name	Length (miles)	Type of Work	Project Cost ($000s)	Prior Years Cost ($000s)
Agency Project Num.	From/Location / To/Location				
	Detailed Project Description				

DT2511563	PORT OF MIAMI TUNNEL	.496	NEW ROAD CONSTRUCTION		52,501	Activity /Phase	Funding Source	Proposed Funding (in $000s)				
2511563	FROM PORT OF MIAMI TO SR 836/I-395							2014 - 2015	2015 - 2016	2016 - 2017	2017 - 2018	2018 - 2019
	Project is a Public/Private Partnership Concessionaire Model Funded; 50% State and 50% non-state funds. Port of Miami Tunnel Concessionaire may be eligible to apply for credit assistance under the provisions of the Transportation Infrastructure Finance and Innovation Act of 1998 (TIFIA). Following is a breakdown of Non-State Funds for the project:					DESIGN BUILD	LF	2,458	2,531	2,607	2,686	2,766
						PRELIMINARY ENGINEERING	GMR	125	125	0	125	125
						OPERATIONS	DI	15,647	16,071	16,723	17,050	19,107
						DESIGN BUILD	GMR	21,012	21,687	22,168	23,008	22,152
						PRELIMINARY ENGINEERING	DIS	0	0	125	0	0

MIAMI-DADE METROPOLITAN PLANNING ORGANIZATION
TRANSPORTATION IMPROVEMENT PROGRAM
REGIONALLY SIGNIFICANT TRANSPORTATION IMPROVEMENTS

Regional Facility Type: **Multimodal**

MPO Project Num.	Facility/Project Name	Length (miles)	Type of Work	Project Cost ($000s)	Prior Years Cost ($000s)
Agency Project Num.	From/Location / To/Location				
	Detailed Project Description				

DT2516846	GOLDEN GLADES MULTI- MODAL TERMINAL	.000	INTERMODAL HUB CAPACITY		
2516846					

Activity /Phase	Funding Source	Proposed Funding (in $000s) 2014 - 2015	2015 - 2016	2016 - 2017	2017 - 2018	2018 - 2019
PRELIMINARY ENGINEERING	GMR	1,500	0	0	0	0
DESIGN BUILD	TRIP	0	0	20,821	0	0
DESIGN BUILD	SU	0	0	23,343	5,386	0

MIAMI-DADE METROPOLITAN PLANNING ORGANIZATION
TRANSPORTATION IMPROVEMENT PROGRAM
REGIONALLY SIGNIFICANT TRANSPORTATION IMPROVEMENTS

Regional Facility Type: **Rail**

MPO Project Num.	Facility/Project Name	Length (miles)	Type of Work	Project Cost ($000s)	Prior Years Cost ($000s)
Agency Project Num.	From/Location To/Location				
	Detailed Project Description				

TR0000019	SFRTA		Rail Capacity Project	25,000	1,800
19	From Hialeah Market Tri Rail Statio To Miami Intermodal Center (MIC				
	Miami River-Miami Intermodal Center Capacity Improvement Miami River-Miami Intermodal Center Capacity Improvement				

Activity /Phase	Funding Source	Proposed Funding (in $000s) 2014 - 2015	2015 - 2016	2016 - 2017	2017 - 2018	2018 - 2019
PE	DDR	2,400	0	0	0	0
CST	TRIP	0	0	0	6,000	0
CST	GMR	0	0	15,000	0	0

MIAMI-DADE METROPOLITAN PLANNING ORGANIZATION
TRANSPORTATION IMPROVEMENT PROGRAM
REGIONALLY SIGNIFICANT TRANSPORTATION IMPROVEMENTS

Regional Facility Type: **Road**

MPO Project Num.	Facility/Project Name	Length (miles)	Type of Work	Project Cost ($000s)	Prior Years Cost ($000s)
Agency Project Num.	From/Location To/Location				
	Detailed Project Description				

DT2496143	SR 997/KROME AVENUE	6.729	ADD LANES & RECONSTRUCT		6,497	Activity /Phase	Funding Source	Proposed Funding (in $000s)				
2496143	FROM SR 94/KENDALL DR TO 1 MI N OF SW 8TH ST							2014 - 2015	2015 - 2016	2016 - 2017	2017 - 2018	2018 - 2019
						CONSTRUCTION	TRIP	4,992	0	0	0	0
						RIGHT OF WAY	BNIR	3,989	0	0	0	0
						CONSTRUCTION	ACNP	41,397	0	0	0	0
						CONSTRUCTION	ACSN	167	0	0	0	0
						CONSTRUCTION	DIH	124	0	0	0	0
						CONSTRUCTION	DS	155	0	0	0	0
						CONSTRUCTION	SU	5,237	0	0	0	0
						CONTRACT INCENTIVES	SU	0	0	0	0	1,475
						RAILROAD & UTILITES	LF	2,000	0	0	0	0

MIAMI-DADE METROPOLITAN PLANNING ORGANIZATION
TRANSPORTATION IMPROVEMENT PROGRAM
REGIONALLY SIGNIFICANT TRANSPORTATION IMPROVEMENTS

Regional Facility Type: **Road**

MPO Project Num. / Agency Project Num.	Facility/Project Name	Length (miles)	Type of Work	Project Cost ($000s)	Prior Years Cost ($000s)
	From/Location To/Location				
	Detailed Project Description				

SEFTC Southeast Florida Transportation Council

DT2496147 / 2496147	SR 997/KROME AVENUE	3.470	ADD LANES & RECONSTRUCT		0
	FROM S.W. 136TH STREET TO SR 94/KENDALL DR				

Activity /Phase	Funding Source	Proposed Funding (in $000s) 2014 - 2015	2015 - 2016	2016 - 2017	2017 - 2018	2018 - 2019
CONSTRUCTION	DDR	0	7,824	0	0	0
RIGHT OF WAY	BNIR	3,700	1,400	0	0	0
CONSTRUCTION	DI	0	159	0	0	0
CONSTRUCTION	DS	0	851	0	0	0
CONSTRUCTION	SN	0	1,071	0	0	0
CONTRACT INCENTIVES	SA	0	0	0	1,000	0
ENVIRONMENTAL	ACNP	0	100	0	0	0
RAILROAD & UTILITES	ACNP	0	800	0	0	0
CONSTRUCTION	ACNP	0	33,363	0	0	0

DT2496152 / 2496152	SR 997/KROME AVENUE	1.609	ADD LANES & RECONSTRUCT		
	FROM NORTH OF SW 8 ST. TO MP 2.754				

Activity /Phase	Funding Source	Proposed Funding (in $000s) 2014 - 2015	2015 - 2016	2016 - 2017	2017 - 2018	2018 - 2019
CONSTRUCTION	ACNP	18,109	2,940	0	0	0
CONSTRUCTION	DI	0	0	600	0	0
RAILROAD & UTILITES	ACNP	4	0	0	0	0

MIAMI-DADE METROPOLITAN PLANNING ORGANIZATION
TRANSPORTATION IMPROVEMENT PROGRAM
REGIONALLY SIGNIFICANT TRANSPORTATION IMPROVEMENTS

Regional Facility Type: **Road**

MPO Project Num. / Agency Project Num.	Facility/Project Name / From/Location / To/Location / Detailed Project Description	Length (miles)	Type of Work	Project Cost ($000s)	Prior Years Cost ($000s)	Activity /Phase	Funding Source	Proposed Funding (in $000s) 2014 - 2015	2015 - 2016	2016 - 2017	2017 - 2018	2018 - 2019
DT2496156 / 2496156	SR 997/KROME AVENUE FROM MP 2.754 TO MP 5.122	2.368	ADD LANES & RECONSTRUCT			CONSTRUCTION	ACNP	16,366	3,651	0	0	0
						CONSTRUCTION	DI	0	0	530	0	0
DT2496157 / 2496157	SR 997/KROME AVENUE FROM MP 5.122 TO MP 8.151	3.029	ADD LANES & RECONSTRUCT			CONSTRUCTION	DI	0	0	740	0	0
						CONSTRUCTION	ACNP	24,239	2,577	0	0	0
DT2496158 / 2496158	SR 997/KROME AVENUE FROM MP 8.151 TO MP 10.935	2.784	ADD LANES & RECONSTRUCT			CONSTRUCTION	DI	0	0	670	0	0
						CONSTRUCTION	ACNP	23,755	0	0	0	0

MIAMI-DADE METROPOLITAN PLANNING ORGANIZATION
TRANSPORTATION IMPROVEMENT PROGRAM
REGIONALLY SIGNIFICANT TRANSPORTATION IMPROVEMENTS

Regional Facility Type: **Road**

MPO Project Num. / Agency Project Num.	Facility/Project Name / From/Location / To/Location / Detailed Project Description	Length (miles)	Type of Work	Project Cost ($000s)	Prior Years Cost ($000s)

SEFTC Southeast Florida Transportation Council

DT4055756 / 4055756	SW 312 ST/CAMPBELL DR	.753	NEW ROAD CONSTRUCTION		
	FROM SR 997/KROME AVE. TO SR 5/US 1				

Activity /Phase	Funding Source	Proposed Funding (in $000s) 2014 - 2015	2015 - 2016	2016 - 2017	2017 - 2018	2018 - 2019
PRELIMINARY ENGINEERING	SA	0	0	880	0	0
CONSTRUCTION	SU	0	0	0	0	12,301

DT4055759 / 4055759	SR 997/KROME AVENUE	.855	ADD LANES & RECONSTRUCT		
	FROM SW 312ST/CAMPBELL DR TO SW 296 ST/AVOCADO RD				

Activity /Phase	Funding Source	Proposed Funding (in $000s) 2014 - 2015	2015 - 2016	2016 - 2017	2017 - 2018	2018 - 2019
CONSTRUCTION	DIH	0	0	0	0	87
PRELIMINARY ENGINEERING	DIH	0	0	75	0	0
CONSTRUCTION	DDR	0	0	0	0	12,936
PRELIMINARY ENGINEERING	SA	0	0	1,000	0	0

MIAMI-DADE METROPOLITAN PLANNING ORGANIZATION
TRANSPORTATION IMPROVEMENT PROGRAM
REGIONALLY SIGNIFICANT TRANSPORTATION IMPROVEMENTS

Regional Facility Type: **Road**

MPO Project Num.	Facility/Project Name	Length (miles)	Type of Work	Project Cost ($000s)	Prior Years Cost ($000s)
Agency Project Num.	From/Location / To/Location				
	Detailed Project Description				

DT4273691	SR 997/KROME AVENUE	3.852	ADD LANES & RECONSTRUCT		
4273691	FROM SW 296 STREET TO SW 232 STREET				

Activity /Phase	Funding Source	Proposed Funding (in $000s) 2014 - 2015	2015 - 2016	2016 - 2017	2017 - 2018	2018 - 2019
RAILROAD & UTILITES	DDR	0	0	570	0	0
PRELIMINARY ENGINEERING	DDR	0	100	0	0	0
PRELIMINARY ENGINEERING	DIH	100	0	0	0	0
PRELIMINARY ENGINEERING	GMR	2,600	0	0	0	0
RIGHT OF WAY	DDR	0	0	14,525	15,000	5,000
RIGHT OF WAY	DIH	0	0	818	600	400
RIGHT OF WAY	DS	0	0	1,783	1,500	500
PRELIMINARY ENGINEERING	DS	50	0	0	0	0
CONSTRUCTION	ACNP	0	0	0	0	32,539

Regional Facility Type: **Road**

MPO Project Num.	Facility/Project Name	Length (miles)	Type of Work	Project Cost ($000s)	Prior Years Cost ($000s)
Agency Project Num.	From/Location / To/Location				
	Detailed Project Description				

SEFTC Southeast Florida Transportation Council

DT4273692	SR 997/KROME AVENUE	3.017	ADD LANES & RECONSTRUCT		
4273692	FROM SW 232 STREET TO SW 184TH ST/EUREKA DR.				

Activity /Phase	Funding Source	Proposed Funding (in $000s) 2014 - 2015	2015 - 2016	2016 - 2017	2017 - 2018	2018 - 2019
RAILROAD & UTILITES	ACNP	0	0	0	0	35
RIGHT OF WAY	DS	0	561	300	0	0
RIGHT OF WAY	DIH	0	540	200	100	0
RAILROAD & UTILITES	DS	0	420	0	0	0
PRELIMINARY ENGINEERING	GMR	1,700	0	0	0	0
PRELIMINARY ENGINEERING	DS	85	0	0	0	0
CONSTRUCTION	ACNP	0	0	0	0	21,239
RIGHT OF WAY	DDR	0	12,299	10,000	5,200	0

DT4273693	SR 997/KROME AVENUE	3.336	ADD LANES & RECONSTRUCT		
4273693	FROM SW 184 STREET TO SW 136 STREET				

Activity /Phase	Funding Source	Proposed Funding (in $000s) 2014 - 2015	2015 - 2016	2016 - 2017	2017 - 2018	2018 - 2019
CONSTRUCTION	ACNP	0	0	0	0	23,510
CONSTRUCTION	DDR	0	0	0	0	173
PRELIMINARY ENGINEERING	DS	87	0	0	0	0
RAILROAD & UTILITES	DS	0	433	0	0	0
RIGHT OF WAY	DIH	0	230	200	200	0
RIGHT OF WAY	DS	0	3,153	6,300	2,100	0

MIAMI-DADE METROPOLITAN PLANNING ORGANIZATION
TRANSPORTATION IMPROVEMENT PROGRAM
REGIONALLY SIGNIFICANT TRANSPORTATION IMPROVEMENTS

TOTAL COSTS - ALL PROJECTS

	Proposed Funding (in $000s)				
Yearly Total	2014 - 2015	2015 - 2016	2016 - 2017	2017 - 2018	2018 - 2019
	438,884	**526,720**	**520,106**	**652,077**	**324,524**
5 Year TIP Total			***2,462,310***		

Transportation Improvement Program (TIP)

PART THREE: UNFUNDED PRIORITY NEEDS

THIS PAGE INTENTIONALLY LEFT BLANK

Transportation Improvement Program (TIP)

Unfunded 5-Year Totals

THIS PAGE INTENTIONALLY LEFT BLANK

Fiscal Years 2014/2015 - 2018/2019

Transportation Improvement Program

Priority Transportation Projects Unfunded Needs: Next Five Years Summary

This supplement lists additional MPO priorities recommended for inclusion in the funded section of the TIP during future years of the program cycle or into the current program if new revenues become available.

PROGRAM CATEGORIES	5-YEAR TOTAL (000s)
Airport Development (Aviation Department)	107,596
Florida Department of Transportation (FDOT) District 6	0
Public Works Department	79,813
Seaport Development (Seaport Department)	150,305
Transit (Miami-Dade Transit Agency)	28,471
South Florida Regional Transportation Authority (Tri-Rail)	0
TOTALS	366,185

THIS PAGE INTENTIONALLY LEFT BLANK

Transportation Improvement Program (TIP)

Unfunded 5-Year Project Listing

THIS PAGE INTENTIONALLY LEFT BLANK

MIAMI-DADE METROPOLITAN PLANNING ORGANIZATION
TRANSPORTATION IMPROVEMENT PROGRAM
UNFUNDED PRIORITY NEEDS

Miami-Dade Aviation Department

MPO Project Num. / Agency Project Num.	Facility/Project Name	Type of Work	Project Cost ($000s)	Unfunded Projects
	From/Location / To/Location	Remarks		
	Detailed Project Description			

APN013A	MIA A380 Gate E Modifications	Modify Terminal Building Capacity	5,000	Activity /Phase	Required Project Funding by Phase (where available)	
	Miami International Airport / Terminal Building E	Project Unfunded in FDOT Variance Report			(in $000s)	
N013A	Modification to gate to provide a fully operational A380 gate for airline service. This includes a new PLB serving the upper deck, single PLB serving lower main deck, electrical power and pre-conditioned service for large aircraft. Project unfunded in FDOT Variance Report .				0	

APN103A	MIA MDPD K9 Explosive Detection Facility	Improve Building	4,000	Activity /Phase	Required Project Funding by Phase (where available)	
		UpinNoPLF0007527			(in $000s)	
N103A	Permanent Facility to house the MDPD K-9 Facility with capacity for 14 dogs with associated office/workstation areas for the offers and indoor/outdoor kennel untis.				0	

MIAMI-DADE METROPOLITAN PLANNING ORGANIZATION
TRANSPORTATION IMPROVEMENT PROGRAM
UNFUNDED PRIORITY NEEDS

Miami-Dade Aviation Department

AVIATION

MPO Project Num. / Agency Project Num.	Facility/Project Name	Type of Work	Project Cost ($000s)	Unfunded Projects	
	From/Location / To/Location	Remarks			
	Detailed Project Description				
API131A	MIA Terminal ETower Fire Sprinkler and Alarm Upgrades	Improve Terminal Building (Standards)	4,000	Activity /Phase	Required Project Funding by Phase (where available)
	Miami International Airport N/A	UPIN No PFL0008633Post CIP			
I131A	Terminal"E" tower Life Safety improvements such as fire alarms and fire sprinklers on 3rd and 6th floors				(in $000s)
					0
APK001F	MIA Employee Bus Maintenance Facility	Improve Building	8,600	Activity /Phase	Required Project Funding by Phase (where available)
	Miami International Airport N/A	UPIN No PFL0008632Post CIP			
K001F	This project will replace the existing bus maintenance facility with a new state of the art facility to provide maintenance services to the MDAD employee bus fleet.				(in $000s)
					0
APN054A	X51 Expand Runway 9/27 Construct Ramp Space	Apron: Construct Apron	4,798	Activity /Phase	Required Project Funding by Phase (where available)
	Homestead General Aviation	UPIN# PFL0007656			
N054A	Existing Runway is 4000 ft to accommodate larger aircraft, 5000 ft is required. Also, ramp space is needed to park aircraft.				(in $000s)
				PLN	0
				PLN	0
APP250A	MIA Airport Operations and Communications Center AOCC	Security Enhancements (EDS)	10,200	Activity /Phase	Required Project Funding by Phase (where available)
	Miami International Airport N/A	UPIN No 0007528Post CIP			
P250A	A new remotely located AOCC outside the Terminal Building integrating all security, command and control functions for managing emergencies. The AOCC implementation cost is $2,037,920. All phases of the project for the planned SOCC is $10M				(in $000s)
					0

MIAMI-DADE METROPOLITAN PLANNING ORGANIZATION
TRANSPORTATION IMPROVEMENT PROGRAM
UNFUNDED PRIORITY NEEDS

Miami-Dade Aviation Department

AVIATION

MPO Project Num. / Agency Project Num.	Facility/Project Name	Type of Work	Project Cost ($000s)	Unfunded Projects	
	From/Location / To/Location	Remarks			
	Detailed Project Description				

APP251A	MIA Biometric Access Control	Security Enhacements (EDS)	2,900	Activity /Phase	Required Project Funding by Phase (where available)
	Miami International Airport N/A	UPIN No PFL0007533Post CIP			(in $000s)
P251A	The project provides for an upgrade of the airport ID/access control system that will provide biometric collection and transition capabilities on approximately 45,000 ID badge applicants for vetting purposes through the TSA or other designated entity.				
					0

APP258A	MIA Cargo City Bldg 716 Apron Rehabilitation	Rehabilitate Apron	5,000	Activity /Phase	Required Project Funding by Phase (where available)
	Miami International Airport				(in $000s)
P258A	The project involves the pavement rehabilitation and overlay of pavement surfaces, including the upgrading of all associated utilities, lights, electrical circuits, marking and centerline, edge and hold bar lighting, some lime-rock base reconstruction.				
				PLN	0
				PLN	0

APP260A	MIA USDA Apron and Drainage Improvements	Rehabilitate Apron	8,500	Activity /Phase	Required Project Funding by Phase (where available)
	Miami International Airport N/A	UPIN No PFL0008485Post CIP			(in $000s)
P260A	The project involves the pavement rehabilitation and overlay of pavement surfaces, including the upgrading of all associated utilities, lights, electrical circuits, marking and centerline, edge and hold bar lighting, some lime-rock base reconstruction.				
				PLN	0
				PLN	0
				CST	0

MIAMI-DADE METROPOLITAN PLANNING ORGANIZATION
TRANSPORTATION IMPROVEMENT PROGRAM
UNFUNDED PRIORITY NEEDS

Miami-Dade Aviation Department

AVIATION

MPO Project Num. / Agency Project Num.	Facility/Project Name / From/Location / To/Location / Detailed Project Description	Type of Work / Remarks	Project Cost ($000s)	Unfunded Projects	
APP263A	MIA and GA Environmental Compliance	Environmental Mitigation	18,000	Activity /Phase	Required Project Funding by Phase (where available)
	Miami International Airport and Gen N/A	UPIN No PFL0008460Post CIP			
P263A	The Civil and Environmental Engineering Division (CEED) has identified several water mains, sewer lines, and storm water lines that need to be interconnected, replaced, or extended throughout MIA & the GA airports.				(in $000s)
					0
APPFL0008634	MIA Relamping Airfield Lights with LED	Airfield	8,000	Activity /Phase	Required Project Funding by Phase (where available)
	Miami International Airport N/A	UPIN No PFL0008634Post CIP			
PFL0008634	Relamping MIA's airfield lights with LED for improved reliability and reduced operating and replacement costs.				(in $000s)
					0
APPFL0009082	X51 Pave SW 280th Street	Improve Utilities	300	Activity /Phase	Required Project Funding by Phase (where available)
	Homestead General Aviation Airport				
PFL0009082	Pave approx 1600 X 20 on the exisiting dirt road to enhance access to the Northside of the airport and aviation business activities utilizing the turf runway on that side of the airport. Current road condition is very poor and has never been improved. The southern portion of that roadway is known to be airport property. (This is not o				(in $000s)
					0
APPFL0009083	X51 Widen Building 6 Parking Lot Roadway Access	Expand Building	1,500	Activity /Phase	Required Project Funding by Phase (where available)
	Homestead General Aviation Airport	UPIN PFL0009083			
PFL0009083	Larger vehicles using the airport and fuel truck access to adjacent hanger facility require pavement upgrades and road widening in this area. Approx. 200 X 20 (This is not on the ALP)				(in $000s)
					0

MIAMI-DADE METROPOLITAN PLANNING ORGANIZATION
TRANSPORTATION IMPROVEMENT PROGRAM
UNFUNDED PRIORITY NEEDS

Miami-Dade Aviation Department

5 Year TIP Total	

MIAMI-DADE METROPOLITAN PLANNING ORGANIZATION

TRANSPORTATION IMPROVEMENT PROGRAM

UNFUNDED PRIORITY NEEDS

MD Public Works and Waste Management Dep.

Commission District 8

MPO Project Num. / Agency Project Num.	Facility/Project Name		Type of Work / Remarks / Detailed Project Description	Project Cost ($000s)	Unfunded Projects	
	From/Location	To/Location				
PW20040345	SW 120 Street		Widening: 4 to 6 lanes	8,100	Activity /Phase	Required Project Funding by Phase (where available)
	SW 137 Avenue	SW 117 Avenue	Prior Years Funding as follows: $35,000 for PE.			(in $000s)
20040345	Widen 4 to 6 lanes					
						0

MIAMI-DADE METROPOLITAN PLANNING ORGANIZATION
TRANSPORTATION IMPROVEMENT PROGRAM
UNFUNDED PRIORITY NEEDS

MD Public Works and Waste Management Dep.

PUBLIC WORKS

MPO Project Num. / Agency Project Num.	Facility/Project Name		Type of Work / Remarks	Project Cost ($000s)	Unfunded Projects	
	From/Location	To/Location				
	Detailed Project Description					
PW0000105	North Miami Avenue		Roadway improvements	1,000	Activity /Phase	Required Project Funding by Phase (where available)
	14 Street	City Limit				(in $000s)
105						
						0
PW0000127	SW 157 Avenue		Additional 2 lanes	13,511	Activity /Phase	Required Project Funding by Phase (where available)
	SW 42 Street	SW 8 Street				(in $000s)
127	Additional 2 lanes					
						0
PW0000130	SW 107 Avenue Bridge		Feasibility study	50	Activity /Phase	Required Project Funding by Phase (where available)
	SW 140 Street					(in $000s)
130	Feasibilty study					
						0
PW0000148	SW 152 Avenue		Widening: 2 to 4 lanes	13,700	Activity /Phase	Required Project Funding by Phase (where available)
	US-1	SW 312 Street				(in $000s)
148	Widen from 2 to 4 lanes					
						0

MIAMI-DADE METROPOLITAN PLANNING ORGANIZATION
TRANSPORTATION IMPROVEMENT PROGRAM
UNFUNDED PRIORITY NEEDS

MD Public Works and Waste Management Dep.

PUBLIC WORKS

MPO Project Num. / Agency Project Num.	Facility/Project Name	Type of Work	Project Cost ($000s)	Unfunded Projects	
	From/Location / To/Location	Remarks			
	Detailed Project Description				
PW0000212	SW 82 Avenue and Tamiami Canal	Bridge	100	Activity /Phase	Required Project Funding by Phase (where available)
212	Bridge over Tamiami Canal				(in $000s)
					0
PW0000213	SW 102 Avenue and Tamiami Canal	Bridge	100	Activity /Phase	Required Project Funding by Phase (where available)
213	Bridge over Tamiami Canal				(in $000s)
					0
PW000087	SW 117 Avenue	Widening: 2 to 4 lanes	14,250	Activity /Phase	Required Project Funding by Phase (where available)
87	SW 40 Street / SW 8 Street Widen from 2 to 4 lanes				(in $000s)
					0
PW000523	Granada Boulevard and Bird Road	Intersection improvement	100	Activity /Phase	Required Project Funding by Phase (where available)
523	Intersection improvement				(in $000s)
					0

MIAMI-DADE METROPOLITAN PLANNING ORGANIZATION
TRANSPORTATION IMPROVEMENT PROGRAM
UNFUNDED PRIORITY NEEDS

MD Public Works and Waste Management Dep.

PUBLIC WORKS

MPO Project Num. / Agency Project Num.	Facility/Project Name		Type of Work / Remarks	Project Cost ($000s)	Unfunded Projects	
	From/Location	To/Location				
	Detailed Project Description					
PW000748	SW 42 Street		Widening: 2 to 4 lanes	2,000	Activity /Phase	Required Project Funding by Phase (where available)
	SW 162 Avenue	SW 157 Avenue				
748	Widen from 2 to 4 lanes.					(in $000s)
						0
PW000749	SW 137 Avenue		Widen to 6 lanes	7,087	Activity /Phase	Required Project Funding by Phase (where available)
	SW 24 Street	SW 8 Street				
749	Widen to 6 lanes.					(in $000s)
						0
PW671203	NW 14 Street		Widening: to 3 lanes and resurface	1,000	Activity /Phase	Required Project Funding by Phase (where available)
	Civic Center	Biscayne Blvd	Redesign required			
671203	Widen to 3 lanes and resurface					(in $000s)
						0
PW671204	N 20 Street		Resurface/Restripe existing 4 lanes	1,000	Activity /Phase	Required Project Funding by Phase (where available)
	Civic Center	Biscayne Boulevard				
671204	Resurface/Restripe existing 4 lanes, curbs, gutters and sidewalks					(in $000s)
						0

MIAMI-DADE METROPOLITAN PLANNING ORGANIZATION
TRANSPORTATION IMPROVEMENT PROGRAM
UNFUNDED PRIORITY NEEDS

MD Public Works and Waste Management Dep.

PUBLIC WORKS

MPO Project Num. / Agency Project Num.	Facility/Project Name		Type of Work	Project Cost ($000s)	Unfunded Projects	
	From/Location	To/Location	Remarks			
	Detailed Project Description					
PW671269	Tamiami Canal Road & Tamiami Blvd		Drainage and resurfacing	1,000	Activity /Phase	Required Project Funding by Phase (where available)
	SW 8 Street	Flagler Street				
671269	Drainage and resurfacing					(in $000s)
						0
PW671508	SW 104 Street		Widening: 4 to 6 lanes	6,463	Activity /Phase	Required Project Funding by Phase (where available)
	SW 147 Avenue	SW 137 Avenue				
671508	Widen from 4 to 6 lanes					(in $000s)
						0
PW671508a	SW 104 Street		Widening: 4 to 6 lanes	5,352	Activity /Phase	Required Project Funding by Phase (where available)
	Hammocks Blvd	SW 147 Avenue				
671508a	Widen from 4 to 6 lanes					(in $000s)
						0
PW671615	SW 320 Street (Mowry Dr)		Widening: to 3 lanes	5,000	Activity /Phase	Required Project Funding by Phase (where available)
	SW 187 Avenue	US 1	R/W by others			
671615	Widen to 3 lanes					(in $000s)
						0

MIAMI-DADE METROPOLITAN PLANNING ORGANIZATION
TRANSPORTATION IMPROVEMENT PROGRAM
UNFUNDED PRIORITY NEEDS

MD Public Works and Waste Management Dep.

5 Year TIP Total	

MIAMI-DADE METROPOLITAN PLANNING ORGANIZATION
TRANSPORTATION IMPROVEMENT PROGRAM
UNFUNDED PRIORITY NEEDS

Miami-Dade Seaport Department

SEAPORT

MPO Project Num. / Agency Project Num.	Facility/Project Name	Type of Work	Project Cost ($000s)	Unfunded Projects	
	From/Location / To/Location	Remarks			
	Detailed Project Description				
SP641240	Expand Parking Garage 6	Construction	3,605	Activity /Phase	Required Project Funding by Phase (where available)
					(in $000s)
641240	Expand parking garage 6 to meet the future passenger demand.				
					0
SP641320	Enhanced Security	Port Security	15,000	Activity /Phase	Required Project Funding by Phase (where available)
	Various locations throughout the por	Purchase a new building management system inbound x r			
641320	Enhanced Security to continue to protect the public.				(in $000s)
					0
SP641340	Airline Ticketing Facility	Airline Ticketing Facility	4,000	Activity /Phase	Required Project Funding by Phase (where available)
	PORTMIAMI				
641340					(in $000s)
					0
SP6431690	Wastewater Improvements	Sewer Improvemets	2,000	Activity /Phase	Required Project Funding by Phase (where available)
	PORTMIAMI	LongTerm			
6431690					(in $000s)
					0

MIAMI-DADE METROPOLITAN PLANNING ORGANIZATION
TRANSPORTATION IMPROVEMENT PROGRAM
UNFUNDED PRIORITY NEEDS

Miami-Dade Seaport Department

SEAPORT

MPO Project Num. / Agency Project Num.	Facility/Project Name	Type of Work	Project Cost ($000s)	Unfunded Projects	
	From/Location / To/Location	Remarks			
	Detailed Project Description				
SP6433020	Cruise Ferry Complex	Cruise Ferry	15,000	Activity /Phase	Required Project Funding by Phase (where available)
	Dante B. Fascell	Long term			
6433020					(in $000s)
					0
SP6436730	Expand Water Service Capacity	Expand Water Service Capacity	5,000	Activity /Phase	Required Project Funding by Phase (where available)
	Dante B. Fascell	Mid Term			
6436730	Water service to accommodate future growth.				(in $000s)
					0
SP644750	Wharf 7	Wharf 7 Extension	7,500	Activity /Phase	Required Project Funding by Phase (where available)
	Waterside-South Channel				
644750					(in $000s)
					0
SP649000	New Crane Maintenance Facility	Crane Maintenance Facility	1,000	Activity /Phase	Required Project Funding by Phase (where available)
		Mid Term			
649000	Design and construct a new crane maintenance facility.				(in $000s)
					0

MIAMI-DADE METROPOLITAN PLANNING ORGANIZATION

TRANSPORTATION IMPROVEMENT PROGRAM

UNFUNDED PRIORITY NEEDS

Miami-Dade Seaport Department

SEAPORT

MPO Project Num. / Agency Project Num.	Facility/Project Name		Type of Work	Project Cost ($000s)	Unfunded Projects	
	From/Location	To/Location	Remarks			
	Detailed Project Description					
SP649120	Fill SouthWest Corner		Fill Southwest Corner	97,200	Activity /Phase	Required Project Funding by Phase (where available)
	Dante B. Fascell		Long Term			
649120						(in $000s)
						0

5 Year TIP Total	

MIAMI-DADE METROPOLITAN PLANNING ORGANIZATION
TRANSPORTATION IMPROVEMENT PROGRAM
UNFUNDED PRIORITY NEEDS

Miami-Dade Transit Agency

TRANSIT

MPO Project Num. / Agency Project Num.	Facility/Project Name		Type of Work	Project Cost ($000s)	Unfunded Projects	
	From/Location	To/Location	Remarks			
	Detailed Project Description					

TA0000056	Metrorail Canopies		Purchase and Installation of Metrorail Canopies	3,200	Activity /Phase	Required Project Funding by Phase (where available)
			This project was defunded based on FDOT Variance Rep			
56	Plan and install canopies at metrorail stations which will extend to bus stops.					(in $000s)
					PLN	0
					PLN	0

TA0000075	Transit Facilities Roof Replacement		Construction	6,000	Activity /Phase	Required Project Funding by Phase (where available)
	Systemwide	Systemwide	This project was an approved PTP project. Due to budget			
75	Replace roofs on tansit facilities including metrorail, metromover and bus facilities.					(in $000s)
					CST	0

TA0000076	Paint/Refinish Transit Facilities Systemwide			4,000	Activity /Phase	Required Project Funding by Phase (where available)
	Systemwide	Systemwide	The project was initially an approved PTP project. Due to			
76	Paint and refinish transit facilities					(in $000s)
					MNT	0

TA0000077	Replace Lifts at Bus Garages		Procurement and Installation	3,655	Activity /Phase	Required Project Funding by Phase (where available)
			This is an approved PTP project. This project has been d			
77	Replace piston and hydraulic lifts in bus maintenance facilities.					(in $000s)
					OTHER	0

MIAMI-DADE METROPOLITAN PLANNING ORGANIZATION
TRANSPORTATION IMPROVEMENT PROGRAM
UNFUNDED PRIORITY NEEDS

Miami-Dade Transit Agency

TRANSIT

MPO Project Num. / Agency Project Num.	Facility/Project Name		Type of Work	Project Cost ($000s)	Unfunded Projects	
	From/Location	To/Location	Remarks			
	Detailed Project Description					
TA0000078	Replace Elevators		Procurement and Installation	6,170	Activity /Phase	Required Project Funding by Phase (where available)
	Systemwide	Systemwide	This project was a PTP approved project. Due to budgeta			
78	Replace and/or refurbish elevators at 21 metrorail stations, nine inner loop metromover stations, Coralway and Northeast facilities.					(in $000s)
					OTHER	0
TA0000079	Bus Stop Signage		Procurement and Installation	2,196	Activity /Phase	Required Project Funding by Phase (where available)
	Systemwide	Systemwide	This was an approved PTP project. Due to budgetary con			
79	Procure and install signage for bus stops throughout the department.					(in $000s)
					OTHER	0
TA000063	SR 94/SW 88 St / HEFT		Multimodal Terminal	50	Activity /Phase	Required Project Funding by Phase (where available)
63						(in $000s)
						0

5 Year TIP Total	

TOTAL ALL PROJECTS

5 Year TIP Total	

Transportation Improvement Program (TIP)

FDOT

FLORIDA'S TURNPIKE ENTERPRISE

MDX

MIAMI-DADE COUNTY

MIA MIAMI INTERNATIONAL AIRPORT

MIAMI-DADE COUNTY TRANSIT

RTA SOUTH FLORIDA REGIONAL TRANSPORTATION AUTHORITY

PORTMIAMI

Private Sector

INDEX

THIS PAGE INTENTIONALLY LEFT BLANK

INDEX - 2015 TIP

MPO Proj. No.	FACILITY	From / Location	To / Location	TYPE OF WORK	RESPONSIBLE AGENCY	Page #
TR0000020				GPS Tracking System and Passenger Information Sy	So. Florida Regional Transpor	A12-5
TR0000027				Wireless Internet to Rail Cars	So. Florida Regional Transpor	A12-5
MU000055	41 St	Alton Rd	Collins Ave	Corridor Improvements	City of Miami Beach	A16-1
DT4346051	91 ST/SURFSIDE ST INDIAN CREEK BRIDGE BR			PD&E/EMO STUDY	Florida Department of Transp	A1-467
PW000114	ADA Hotline Projects				MD Public Works and Waste	A4-6
PW000339	ADA Sidewalk Improvements	Various Locations		Provide ADA accessibility to bus stops	MD Public Works and Waste	A7-20
PW000330	Advanced Traffic Mngmnt. System (A.T.M.S.)			ATMS to provide improved traffic flow	MD Public Works and Waste	A7-18
PW000750	Alhambra Plaza and Galiano Street			Traffic signal improvements	MD Public Works and Waste	A5-64
PW000742	Alton Road and 2 Street			Traffic signal	MD Public Works and Waste	A5-70
PW000337	Arterial Roadway Improvements			Resurfacing, sidewalks and drainage on arterial roads	MD Public Works and Waste	A7-19
TA0000009	Associated Transit Improvements	Countywide		Capital Equipment and Improvements	Miami-Dade Transit Agency	A11-2
DT4300291	ATLANTIC ISLE	AT WEST OF SR A1A (BRIDGE# 8742		BRIDGE-REPAIR/REHABILITATION	Florida Department of Transp	A1-353
APK001J	Aviation Planning Study PDE		Perimeter Road	Environmental Study	Miami-Dade Aviation Departm	A9-1
PW000017	Beautification Improvements				MD Public Works and Waste	A4-1
TA20	Bicycle Locker Replacement at all Rail Stations and			Fixed Guideway Improvements	Miami-Dade Transit Agency	A11-12
PW1000026	Biscayne Boulevard	Intersection		New Construction: 2 bus bays	MD Public Works and Waste	A16-9
DT4327621	BISCAYNE NAT'L PARK/ SW 328 ST OVER LEVE			BRIDGE REHABILITATION	Florida Department of Transp	A1-435
DT2512654	BISCAYNE S DADE(C&D)	FROM BLACK POINT PARK	TO SW 138 ST & SW 137	BIKE PATH/TRAIL	Florida Department of Transp	A1-128
DT2512655	BISCAYNE TRAIL SEG C ALONG L-31E CANAL	FROM SW 328 ST	TO BLACK POINT	BIKE PATH/TRAIL	Florida Department of Transp	A1-129
DT2512657	BISCAYNE TRAIL SEG D	FROM SW 328 ST/SW 137 AVE	TO HOMESTEAD BAYFRO	BIKE PATH/TRAIL	Florida Department of Transp	A1-130
DT2512652	BISCAYNE TRAIL/SW 87 AVE	FROM OLD CUTLER RD	TO BLACK POINT PARK &	BIKE PATH/TRAIL	Florida Department of Transp	A1-127
DT2512653	BLACK CREEK TRAIL(A)	FROM BLACK POINT PARK	TO MARY/PENNY THOMP	BIKE PATH/TRAIL	Florida Department of Transp	A1-128
PW000015	Bridge Repair and Painting				MD Public Works and Waste	A4-1
TA9	Bus and Bus Facilities			Project is included under FTA 5339	Miami-Dade Transit Agency	A11-23
TA7	Bus Replacement				Miami-Dade Transit Agency	A11-22
TA0000015	Buses	Countywide		Purchase Vehicles	Miami-Dade Transit Agency	A11-2
TA0000006	Capitalization of Preventive Maintenance			Capital Maintenance	Miami-Dade Transit Agency	A11-1
PW000111	Capitalization of Traffic Signals & Signs Crew				MD Public Works and Waste	A4-6
SP646300	Cargo Bulkheads	Dante B. Fascell		Cargo Bulkhead Rehabilitation	Miami-Dade Seaport Departm	A10-5
SP644010	Cargo Gateway Security Systems			IT/Security projects	Miami-Dade Seaport Departm	A10-3
PW000442	Caribbean Boulevard	Coral Sea Road	SW 87 Avenue	Widening: 2 to 3 lanes	MD Public Works and Waste	A7-10
TA0000017	Central Control Overhaul: Metrorail/Metromover	Government Center		Purchase / Installation: central control system	Miami-Dade Transit Agency	A11-2
DT4261111	CITY OF CORAL GABLES ALHAMBRA CIRCLE	AT CORAL GABLES CANL-N.OF SW		BRIDGE-REPAIR/REHABILITATION	Florida Department of Transp	A1-265
DT4276045	CITY OF HIALEAH/W 28 AVENUE	FROM WEST 52 ST.	TO WEST 80 ST.	SIDEWALK	Florida Department of Transp	A1-279
DT4355071	CITY OF MIAMI ALONG NW 17 ST	BETWEEN NW 7 AVE	AND NW 9 AVE	BIKE PATH/TRAIL	Florida Department of Transp	A1-506

INDEX - 2015 TIP

MPO Proj. No.	FACILITY	From / Location	To / Location	TYPE OF WORK	RESPONSIBLE AGENCY	Page #
DT2512714	CITY OF MIAMI BEACH	FROM 23 STREET	TO 64TH STREET	BIKE PATH/TRAIL	Florida Department of Transp	A1-542
TA4309872	CITY OF MIAMI CORAL WAY TROLLEY ROUTE			TRANSIT SERVICE DEMONSTRATION	Miami-Dade Transit Agency	A1-729
DT4355051	CITY OF MIAMI GARDEN NW 191 ST/BETTY FER			BIKE PATH/TRAIL	Florida Department of Transp	A1-504
DT4209142	CITY OF MIAMI GARDNS PEDESTRIAN SAFETY			PEDESTRIAN SAFETY IMPROVEMENT	Florida Department of Transp	A1-570
DT4209143	CITY OF MIAMI GARDNS RECREATIONAL SAFE			BIKE PATH/TRAIL	Florida Department of Transp	A1-571
DT4209141	CITY OF MIAMI GARDNS SCHOOL SAFETY ENH			PEDESTRIAN SAFETY IMPROVEMENT	Florida Department of Transp	A1-569
AP4227421	CITY OF MIAMI HELIPORT AT WATSON ISLAND			AVIATION CAPACITY PROJECT	Miami-Dade Aviation Departm	A1-613
DT4355081	CITY OF MIAMI MIAMI WOMAN'S CLUB BAYWAL			BIKE PATH/TRAIL	Florida Department of Transp	A1-507
TA4309871	CITY OF MIAMI OVERTOWN/ALLAPATTAH TROL			TRANSIT SERVICE DEMONSTRATION	Miami-Dade Transit Agency	A1-728
DT4147662	CITY OF MIAMI SPRNGS	AT CURTISS MANSION		BIKE LANE/SIDEWALK	Florida Department of Transp	A1-559
DT4346851	CITY OF MIAMI SPRNGS WESTWARD AVE	FROM LUDLAM DRIVE	TO FLAMINGO CIRCLE	BIKE PATH/TRAIL	Florida Department of Transp	A1-469
DT4354821	CITY OF WEST MIAMI TRAFFIC CIRCLES IN VAR			ROUNDABOUT	Florida Department of Transp	A1-502
PW000644	Cocoplum Circle			Intersection improvement	MD Public Works and Waste	A5-62
PW000725	Commodore Trail Bikeway	SW 42 Avenue	Aviation Avenue	Improve existing path and new pedestrian bridge	MD Public Works and Waste	A5-63
PW000727	Commodore Trail Bikeway	SW 42 Avenue	Aviation Avenue	Improve existing path and new pedestrian bridge	MD Public Works and Waste	A5-14
XA20001	Connect 4 Express	SR 836	SR 924	New Expressway Connecting SR 836, SR 112 and S	Miami-Dade Expressway Auth	A3-2
SP644520	Container Yard Seaboard	Dante B. Fascell		Container Yard Improvements -	Miami-Dade Seaport Departm	A10-4
PW000525	Coral Way and Anderson Road			Roundabout	MD Public Works and Waste	A5-63
DT4258651	COUNTYWIDE DRAINAGE PUSHBUTTON PROJ			DRAINAGE IMPROVEMENTS	Florida Department of Transp	A1-574
DT4147312	CR 934/NW 74 STREET	FROM NW 107 AVENUE	TO NW 84 AVENUE	NEW ROAD CONSTRUCTION	Florida Department of Transp	A1-198
DT4147313	CR 934/NW 74 STREET	FROM NW 114 AVENUE	TO NW 107 AVENUE	ADD LANES & REHABILITATE PVMNT	Florida Department of Transp	A1-199
DT4147314	CR 934/NW 74 STREET	FROM NW 87 AVENUE	TO SR 826/PALMETTO EX	ADD LANES & RECONSTRUCT	Florida Department of Transp	A1-200
DT4147315	CR 934/NW 74 STREET	FROM NW 87 AVENUE	TO SR 826/PALMETTO EX	ADD LANES & RECONSTRUCT	Florida Department of Transp	A1-200
SP641770	Cruise Terminal	CT B and C		Cruise Terminal B & C for new service	Miami-Dade Seaport Departm	A10-1
SP644710	Cruise Terminal D and E	Dante B. Fascell		Cruise Terminal D & E Upgrades	Miami-Dade Seaport Departm	A10-4
SP645020	Cruise Terminal F and G	PORT MIAMI		Cruise Terminal F and G upgrades	Miami-Dade Seaport Departm	A10-4
SP6410510	Cruise Terminal H			Terminal H Rehabilitation	Miami-Dade Seaport Departm	A10-1
SP642930	Cruise Terminal J	PORT MIAMI		Cruise Terminal J Improvements	Miami-Dade Seaport Departm	A10-2
DT4147661	CURTIS MANSION RESTORATION & TRAILHEA			BUILDING REPAIR/REHABILITATION	Florida Department of Transp	A1-559
DT2506353	D/W CULTURAL CULTURAL RESOURCE ASSES			ENVIRONMENTAL TEST/MITIGATE	Florida Department of Transp	A1-92
DT2506352	D/W CULTURAL RESOURCE MANAGEMENT PL			ENVIRONMENTAL TEST/MITIGATE	Florida Department of Transp	A1-92
DT2507472	D/W DESIGN OFFICE ENGINEERING SUPPORT			PRELIMINARY ENGINEERING	Florida Department of Transp	A1-536
DT2506932	D/W ENVIRONMENTAL ENVIRONMENTAL DATA			RESEARCH	Florida Department of Transp	A1-110
DT2507411	D/W IN HOUSE CONSULTANT MANAGEMENT S			PRELIMINARY ENGINEERING	Florida Department of Transp	A1-117
DT2507431	D/W IN HOUSE ROADWAY DESIGN SUPPORT			PRELIMINARY ENGINEERING	Florida Department of Transp	A1-118

INDEX - 2015 TIP

MPO Proj. No.	FACILITY	From / Location	To / Location	TYPE OF WORK	RESPONSIBLE AGENCY	Page #
TR2544391	D/W INTERMODAL/RAIL ADMINISTRATION			PUBLIC TRANS IN-HOUSE SUPPORT	So. Florida Regional Transpor	A12-7
TR2544411	D/W INTERMODAL/RAIL GRANTS MANAGEMEN			PUBLIC TRANS IN-HOUSE SUPPORT	So. Florida Regional Transpor	A12-7
DT2507902	D/W LAP CONSULTANT LAP PROJECTS			PRELIMINARY ENGINEERING	Florida Department of Transp	A1-120
DT2507901	D/W LAP ENHANCEMENT CONSULTANT			PRELIMINARY ENGINEERING	Florida Department of Transp	A1-119
DT4249083	D/W MATERIAL TESTING AND CONSTRUCTION			INSPECT CONSTRUCTION PROJS.	Florida Department of Transp	A1-251
DT4249081	D/W MATERIALS LAB MATERIAL TESTING CON			INSPECT CONSTRUCTION PROJS.	Florida Department of Transp	A1-250
DT4249082	D/W MATERIALS LAB MATERIAL TESTING CON			INSPECT CONSTRUCTION PROJS.	Florida Department of Transp	A1-250
DT4249086	D/W MATERIALS LAB MATERIAL TESTING CON			INSPECT CONSTRUCTION PROJS.	Florida Department of Transp	A1-251
DT4249087	D/W MATERIALS LAB MATERIAL TESTING CON			INSPECT CONSTRUCTION PROJS.	Florida Department of Transp	A1-252
DT4249088	D/W MATERIALS LAB MATERIAL TESTING CON			INSPECT CONSTRUCTION PROJS.	Florida Department of Transp	A1-252
DT4188281	D/W MOVABLE BR. A.M. ASSET MANAGEMENT			BRIDGE-ROUTINE MAINTENANCE	Florida Department of Transp	A1-228
DT2506224	D/W PD&E CONSULTANT SUPPORT			PD&E/EMO STUDY	Florida Department of Transp	A1-532
DT2506225	D/W PD&E CONSULTANT SUPPORT			PD&E/EMO STUDY	Florida Department of Transp	A1-533
DT2506491	D/W PERMITS PERMITS CONSULTANT			ENVIRONMENTAL PERMITS ACQ	Florida Department of Transp	A1-94
DT2506492	D/W PERMITS PERMITS CONSULTANT			ENVIRONMENTAL PERMITS ACQ	Florida Department of Transp	A1-95
DT4278491	D/W PROPERTY MGMT. ASBESTOS CONSULT			RIGHT OF WAY ACTIVITIES	Florida Department of Transp	A1-280
DT2506211	D/W PROPERTY MGT. BY DIST. R/W ADMIN.			RIGHT OF WAY ACTIVITIES	Florida Department of Transp	A1-85
DT2506212	D/W PROPERTY MGT. BY DIST. R/W ADMIN.			RIGHT OF WAY ACTIVITIES	Florida Department of Transp	A1-86
DT4064861	D/W RIGHT-OF-WAY DONATIONS AND DEDICAT			RIGHT OF WAY ACTIVITIES	Florida Department of Transp	A1-161
DT2507242	D/W STRUCTURAL PROJECTS MINOR DESIGN			PRELIMINARY ENGINEERING	Florida Department of Transp	A1-116
DT2506292	D/W TRAFFIC OPS DESIGN CONSULTANT			TRAFFIC OPS IMPROVEMENT	Florida Department of Transp	A1-87
DT2506293	D/W TRAFFIC OPS DESIGN CONSULTANT			TRAFFIC OPS IMPROVEMENT	Florida Department of Transp	A1-88
DT2506294	D/W TRAFFIC OPS DESIGN CONSULTANT			TRAFFIC OPS IMPROVEMENT	Florida Department of Transp	A1-89
APK026A	Dade Collier Training and Transition Airport Restripi	Dade-Collier Traning and Transition Air		Runways: Rehabilitate Runway	Miami-Dade Aviation Departm	A9-24
APG046A	Dade Collier Training Transition Airport Replaceme	Dade-Collier Training and Transition		Other: install miscellaneous NAVAIDS/Approach Aids	Miami-Dade Aviation Departm	A9-24
AP4258721	DADE-COLLIER AIRPORT REPLOCK ILS WITH M			AVIATION CAPACITY PROJECT	Miami-Dade Aviation Departm	A1-617
AP4277541	DADE-COLLIER AIRPORT RESTRIPING OF PAV			AVIATION PRESERVATION PROJECT	Miami-Dade Aviation Departm	A1-619
PW0000179	De Soto Fountain			Roundabout @ intersection of Granada Blvd, De Soto	MD Public Works and Waste	A5-64
PW000739	Dickens Avenue and 72 Street			Traffic signal	MD Public Works and Waste	A5-70
AP2539181	DISTRCTWIDE AVIATION ADMINISTRATION			PUBLIC TRANS IN-HOUSE SUPPORT	Miami-Dade Aviation Departm	A1-608
AP2543871	DISTRCTWIDE AVIATION GRANT MANAGEMEN			PUBLIC TRANS IN-HOUSE SUPPORT	Miami-Dade Aviation Departm	A1-608
AP2543921	DISTRCTWIDE AVIATION SAFETY			PUBLIC TRANS IN-HOUSE SUPPORT	Miami-Dade Aviation Departm	A1-609
SP2544571	DISTRCTWIDE SEAPORTS ADMINISTRATION			PUBLIC TRANS IN-HOUSE SUPPORT	Miami-Dade Seaport Departm	A1-679
DT4352011	DISTRICT 6 DISTRTWIDE TRAFFIC SIGNAL SYS			TRAFFIC CONTROL DEVICES/SYSTEM	Florida Department of Transp	A1-495
DT4348341	DISTRICT 6 SUNGUIDE TRAFFIC MGNT CTR RE			OTHER ITS	Florida Department of Transp	A1-480

INDEX - 2015 TIP

MPO Proj. No.	FACILITY	From / Location	To / Location	TYPE OF WORK	RESPONSIBLE AGENCY	Page #
DT4180641	DISTRICTWIDE (ADA) COMPLIANCE CONSULTA			SIDEWALK	Florida Department of Transp	A1-216
DT4295362	DISTRICTWIDE (ADA) PUSHBUTTON CONSTRU			PEDESTRIAN SAFETY IMPROVEMENT	Florida Department of Transp	A1-349
DT4295363	DISTRICTWIDE (ADA) PUSHBUTTON CONSTRU			PEDESTRIAN SAFETY IMPROVEMENT	Florida Department of Transp	A1-350
DT4295364	DISTRICTWIDE (ADA) PUSHBUTTON CONSTRU			PEDESTRIAN SAFETY IMPROVEMENT	Florida Department of Transp	A1-351
DT2506081	DISTRICTWIDE AERIAL PHOTOGRAPHY			PRELIMINARY ENGINEERING	Florida Department of Transp	A1-82
DT2506082	DISTRICTWIDE AERIAL PHOTOGRAPHY			PRELIMINARY ENGINEERING	Florida Department of Transp	A1-82
DT4102652	DISTRICTWIDE ASBESTOS & LEAD ABATEMEN			INSPECT CONSTRUCTION PROJS.	Florida Department of Transp	A1-167
DT2506541	DISTRICTWIDE COMMUNITY SAFETY			SAFETY PROJECT	Florida Department of Transp	A1-98
DT2506762	DISTRICTWIDE CONSTR ENGINEERING INSPE			SPECIAL SURVEYS	Florida Department of Transp	A1-105
DT2506761	DISTRICTWIDE CONSTR. ENGINEERING INSPE			SPECIAL SURVEYS	Florida Department of Transp	A1-105
DT2506333	DISTRICTWIDE CONSTRUCTABILITY REVIEW &			PRELIMINARY ENGINEERING	Florida Department of Transp	A1-91
DT2506331	DISTRICTWIDE CONSTRUCTABILITY REVIEW C			PRELIMINARY ENGINEERING	Florida Department of Transp	A1-90
DT2506332	DISTRICTWIDE CONSTRUCTABILITY REVIEW C			PRELIMINARY ENGINEERING	Florida Department of Transp	A1-90
DT2499432	DISTRICTWIDE CONTAMINATION ASSESSMEN			ENVIRONMENTAL TEST/MITIGATE	Florida Department of Transp	A1-524
DT4116593	DISTRICTWIDE CONTRACTS SUPPORT SERVIC			PRELIMINARY ENGINEERING	Florida Department of Transp	A1-554
DT2506351	DISTRICTWIDE CULTURAL RESOURCE ASSES			ENVIRONMENTAL TEST/MITIGATE	Florida Department of Transp	A1-91
DT4114332	DISTRICTWIDE DRAINAGE DESIGN AND PLAN			PRELIMINARY ENGINEERING	Florida Department of Transp	A1-169
DT4114331	DISTRICTWIDE DRAINAGE DESIGN AND PLANS			PRELIMINARY ENGINEERING	Florida Department of Transp	A1-168
DT2507471	DISTRICTWIDE ENGINEERING SUPPORT SERVI			PRELIMINARY ENGINEERING	Florida Department of Transp	A1-536
DT2506801	DISTRICTWIDE ENVIRONMENTAL COMPLIANC			ENVIRONMENTAL PERMITS ACQ	Florida Department of Transp	A1-106
DT2506802	DISTRICTWIDE ENVIRONMENTAL COMPLIANC			ENVIRONMENTAL PERMITS ACQ	Florida Department of Transp	A1-107
DT2506931	DISTRICTWIDE ENVIRONMENTAL DATA & REP			RESEARCH	Florida Department of Transp	A1-110
DT4164871	DISTRICTWIDE ETDM CONSULTANT			PD&E/EMO STUDY	Florida Department of Transp	A1-213
DT4324512	DISTRICTWIDE FREIGHT LOGISTICS & PASSEN			PTO STUDIES	Florida Department of Transp	A1-603
DT4330561	DISTRICTWIDE FREIGHT LOGISTICS & PAX CO			PTO STUDIES	Florida Department of Transp	A1-604
DT4330562	DISTRICTWIDE FREIGHT LOGISTICS & PAX CO			PTO STUDIES	Florida Department of Transp	A1-604
DT4351401	DISTRICTWIDE FREIGHT LOGISTICS & PAX CO			PTO STUDIES	Florida Department of Transp	A1-606
DT4116591	DISTRICTWIDE GENERAL CONSULTANT #1 FO			PRELIMINARY ENGINEERING	Florida Department of Transp	A1-553
DT4116592	DISTRICTWIDE GENERAL CONSULTANT #2 FO			URBAN CORRIDOR IMPROVEMENTS	Florida Department of Transp	A1-554
DT4251441	DISTRICTWIDE GENERAL CONSULTANT FOR P			PRELIMINARY ENGINEERING	Florida Department of Transp	A1-253
DT4116595	DISTRICTWIDE GENERAL ENGINEERING CONS			PRELIMINARY ENGINEERING	Florida Department of Transp	A1-555
DT4073471	DISTRICTWIDE INTERGOVERNMENTAL AFFAIR			TRANSPORTATION PLANNING	Florida Department of Transp	A1-162
DT4210533	DISTRICTWIDE INTERMODAL SYSTEMS PLANN			TRANSPORTATION PLANNING	Florida Department of Transp	A1-599
DT4177404	DISTRICTWIDE ITS EQUIPMENT REPLACEMEN			OTHER ITS	Florida Department of Transp	A1-563
DT2501022	DISTRICTWIDE ITS OPERATIONS & MAINTENA			PERIODIC MAINTENANCE	Florida Department of Transp	A1-65

INDEX - 2015 TIP

MPO Proj. No.	FACILITY	From / Location	To / Location	TYPE OF WORK	RESPONSIBLE AGENCY	Page #
DT2501023	DISTRICTWIDE ITS OPERATIONS & MAINTENA			PERIODIC MAINTENANCE	Florida Department of Transp	A1-66
DT2501025	DISTRICTWIDE ITS OPERATIONS & MAINTENA			PERIODIC MAINTENANCE	Florida Department of Transp	A1-67
DT2501026	DISTRICTWIDE ITS OPERATIONS & MAINTENA			PERIODIC MAINTENANCE	Florida Department of Transp	A1-68
DT2506651	DISTRICTWIDE LANDSCAPE BEAUTIFICATION			LANDSCAPING	Florida Department of Transp	A1-101
DT2506652	DISTRICTWIDE LANDSCAPE BEAUTIFICATION			LANDSCAPING	Florida Department of Transp	A1-102
DT4254021	DISTRICTWIDE LANDSCAPE DESIGN CONSULT			LANDSCAPING	Florida Department of Transp	A1-259
DT2506101	DISTRICTWIDE LANDSCAPE DESIGN CONSULT			LANDSCAPING	Florida Department of Transp	A1-83
DT2506104	DISTRICTWIDE LANDSCAPE DESIGN CONSULT			LANDSCAPING	Florida Department of Transp	A1-84
DT4056101	DISTRICTWIDE LANDSCAPING CONSULTANT			LANDSCAPING	Florida Department of Transp	A1-149
DT4056102	DISTRICTWIDE LANDSCAPING PUSHBUTTON C			LANDSCAPING	Florida Department of Transp	A1-150
DT4102651	DISTRICTWIDE LEAD ABATEMENT INSPECTION			INSPECT CONSTRUCTION PROJS.	Florida Department of Transp	A1-166
DT2506961	DISTRICTWIDE LOCATION SURVEY CONSULTA			PRELIMINARY ENGINEERING	Florida Department of Transp	A1-533
DT4327931	DISTRICTWIDE LOCATION SURVEY SUPPORT			PRELIMINARY ENGINEERING	Florida Department of Transp	A1-587
DT2507301	DISTRICTWIDE MATERIALS TESTING/ GEOTEC			INSPECT CONSTRUCTION PROJS.	Florida Department of Transp	A1-116
DT2507302	DISTRICTWIDE MATERIALS TESTING/ GEOTEC			INSPECT CONSTRUCTION PROJS.	Florida Department of Transp	A1-117
DT2506841	DISTRICTWIDE MINOR PE DESIGN BY CONSUL			PRELIMINARY ENGINEERING	Florida Department of Transp	A1-108
DT2497263	DISTRICTWIDE MISC STUDIES & RCI DATA COL			TRANSPORTATION STATISTICS	Florida Department of Transp	A1-31
DT2497265	DISTRICTWIDE MISC STUDIES & RCI DATA COL			TRANSPORTATION STATISTICS	Florida Department of Transp	A1-33
DT2497266	DISTRICTWIDE MISC STUDIES & RCI DATA COL			TRANSPORTATION STATISTICS	Florida Department of Transp	A1-34
DT2507111	DISTRICTWIDE MISC. CONSTRUCTION ENGINE			INSPECT CONSTRUCTION PROJS.	Florida Department of Transp	A1-112
DT2507115	DISTRICTWIDE MISC. CONSTRUCTION ENGINE			INSPECT CONSTRUCTION PROJS.	Florida Department of Transp	A1-113
DT2506862	DISTRICTWIDE MISC. LOCATION SURVEY CON			PRELIMINARY ENGINEERING	Florida Department of Transp	A1-109
DT2506965	DISTRICTWIDE MISC. LOCATION SURVEY CON			PRELIMINARY ENGINEERING	Florida Department of Transp	A1-535
DT2507241	DISTRICTWIDE MISC. STRUCTURAL PROJECTS			PRELIMINARY ENGINEERING	Florida Department of Transp	A1-115
DT2506681	DISTRICTWIDE MITIGATION SITE MAINTENANC			ENVIRONMENTAL TEST/MITIGATE	Florida Department of Transp	A1-102
DT2506682	DISTRICTWIDE MITIGATION SITE MAINTENANC			ENVIRONMENTAL TEST/MITIGATE	Florida Department of Transp	A1-103
DT2507532	DISTRICTWIDE OPERATIONS DIVISION SUPPO			FUNDING ACTION	Florida Department of Transp	A1-537
DT2506221	DISTRICTWIDE PD&E AND TRAFFIC CONSULTA			PD&E/EMO STUDY	Florida Department of Transp	A1-530
DT2506222	DISTRICTWIDE PD&E AND TRAFFIC CONSULTA			PD&E/EMO STUDY	Florida Department of Transp	A1-531
DT2506223	DISTRICTWIDE PD&E AND TRAFFIC CONSULTA			PD&E/EMO STUDY	Florida Department of Transp	A1-531
DT2507421	DISTRICTWIDE PD&E PROJECT MGT			PRELIMINARY ENGINEERING	Florida Department of Transp	A1-118
DT4210531	DISTRICTWIDE PLANNING AND PD&E SUPPOR			TRANSPORTATION PLANNING	Florida Department of Transp	A1-598
DT4210532	DISTRICTWIDE PLANNING AND PD&E SUPPOR			GEOGRAPHIC INFO. SYSTEMS	Florida Department of Transp	A1-599
DT4163811	DISTRICTWIDE PLANS REVIEW & SUPPORT SE			PRELIMINARY ENGINEERING	Florida Department of Transp	A1-212
DT4152391	DISTRICTWIDE PLANS REVIEW CONSULTANT			PRELIMINARY ENGINEERING	Florida Department of Transp	A1-203

INDEX - 2015 TIP

MPO Proj. No.	FACILITY	From / Location	To / Location	TYPE OF WORK	RESPONSIBLE AGENCY	Page #
DT4152392	DISTRICTWIDE PLANS REVIEW CONSULTANT			PRELIMINARY ENGINEERING	Florida Department of Transp	A1-204
DT4329501	DISTRICTWIDE PROGRAM MANAGEMENT CON			PRELIMINARY ENGINEERING	Florida Department of Transp	A1-436
DT2507591	DISTRICTWIDE PROJECT MANAGEMENT PD&E			PD&E/EMO STUDY	Florida Department of Transp	A1-537
DT4324511	DISTRICTWIDE PTO STUDIES CONSULTANT SE			PTO STUDIES	Florida Department of Transp	A1-603
DT4318681	DISTRICTWIDE PUBLIC INFORMATION SERVIC			PRELIMINARY ENGINEERING	Florida Department of Transp	A1-582
DT4318682	DISTRICTWIDE PUBLIC INFORMATION SERVIC			PRELIMINARY ENGINEERING	Florida Department of Transp	A1-582
DT2506731	DISTRICTWIDE PUBLIC INVOLVEMENT CONSU			PRELIMINARY ENGINEERING	Florida Department of Transp	A1-103
DT2506733	DISTRICTWIDE PUBLIC INVOLVEMENT CONSU			PRELIMINARY ENGINEERING	Florida Department of Transp	A1-104
DT2506732	DISTRICTWIDE PUBLIC INVOLVEMENT WEB SIT			PRELIMINARY ENGINEERING	Florida Department of Transp	A1-104
DT4094911	DISTRICTWIDE PUBLIC TRANSPORTATION CO			PTO STUDIES	Florida Department of Transp	A1-544
DT4094912	DISTRICTWIDE PUBLIC TRANSPORTATION CO			PTO STUDIES	Florida Department of Transp	A1-545
DT4094913	DISTRICTWIDE PUBLIC TRANSPORTATION CO			PTO STUDIES	Florida Department of Transp	A1-546
DT4094914	DISTRICTWIDE PUBLIC TRANSPORTATION CO			PTO STUDIES	Florida Department of Transp	A1-547
DT4094915	DISTRICTWIDE PUBLIC TRANSPORTATION CO			PTO STUDIES	Florida Department of Transp	A1-548
DT4094916	DISTRICTWIDE PUBLIC TRANSPORTATION CO			PTO STUDIES	Florida Department of Transp	A1-548
DT4094917	DISTRICTWIDE PUBLIC TRANSPORTATION CO			PTO STUDIES	Florida Department of Transp	A1-549
DT4094918	DISTRICTWIDE PUBLIC TRANSPORTATION CO			PTO STUDIES	Florida Department of Transp	A1-550
DT4330571	DISTRICTWIDE PUBLIC TRANSPORTATION CO			PTO STUDIES	Florida Department of Transp	A1-605
DT4330572	DISTRICTWIDE PUBLIC TRANSPORTATION CO			PTO STUDIES	Florida Department of Transp	A1-606
DT2506291	DISTRICTWIDE PUSH BUTTON DESIGN CONSU			PRELIMINARY ENGINEERING	Florida Department of Transp	A1-86
DT4056103	DISTRICTWIDE PUSHBUTTON LANDSCAPING			LANDSCAPING	Florida Department of Transp	A1-151
DT4056104	DISTRICTWIDE PUSHBUTTON LANDSCAPING C			LANDSCAPING	Florida Department of Transp	A1-151
DT4056105	DISTRICTWIDE PUSHBUTTON LANDSCAPING C			LANDSCAPING	Florida Department of Transp	A1-152
DT4056106	DISTRICTWIDE PUSHBUTTON LANDSCAPING C			LANDSCAPING	Florida Department of Transp	A1-152
DT4056107	DISTRICTWIDE PUSHBUTTON LANDSCAPING C			LANDSCAPING	Florida Department of Transp	A1-153
DT4170261	DISTRICTWIDE R/W ADVANCED ACQ. SUPPOR			RIGHT OF WAY ACTIVITIES	Florida Department of Transp	A1-215
DT2506471	DISTRICTWIDE REPAIR/REHAB PLANS PREPAR			BRIDGE-REPAIR/REHABILITATION	Florida Department of Transp	A1-93
DT2506472	DISTRICTWIDE REPAIR/REHAB PLANS PREPAR			BRIDGE-REPAIR/REHABILITATION	Florida Department of Transp	A1-93
DT2507112	DISTRICTWIDE RESIDENCY CEI CONSULTANT			INSPECT CONSTRUCTION PROJS.	Florida Department of Transp	A1-112
DT4301612	DISTRICTWIDE RESIDENCY CEI CONSULTANT			INSPECT CONSTRUCTION PROJS.	Florida Department of Transp	A1-355
DT2507592	DISTRICTWIDE RESURFACING SCOPING REPO			PD&E/EMO STUDY	Florida Department of Transp	A1-538
DT2507593	DISTRICTWIDE RESURFACING SCOPING REPO			PD&E/EMO STUDY	Florida Department of Transp	A1-539
DT2506964	DISTRICTWIDE ROW ENGINEERING SUPPORT			PRELIMINARY ENGINEERING	Florida Department of Transp	A1-535
DT2506861	DISTRICTWIDE ROW LOCATION SURVEY CONS			PRELIMINARY ENGINEERING	Florida Department of Transp	A1-109
DT2485941	DISTRICTWIDE ROW MAP PREPARATION			PRELIMINARY ENGINEERING	Florida Department of Transp	A1-1

INDEX - 2015 TIP

MPO Proj. No.	FACILITY	From / Location	To / Location	TYPE OF WORK	RESPONSIBLE AGENCY	Page #
DT2506962	DISTRICTWIDE ROW MAPPING AND SURVEY			PRELIMINARY ENGINEERING	Florida Department of Transp	A1-534
DT4234481	DISTRICTWIDE ROW MONUMENTATION CONS			PRELIMINARY ENGINEERING	Florida Department of Transp	A1-245
DT2506963	DISTRICTWIDE ROW PUBLIC RECORDS SEARC			PRELIMINARY ENGINEERING	Florida Department of Transp	A1-534
DT4316351	DISTRICTWIDE SAFETY PUSHBUTTON PROJEC			SAFETY PROJECT	Florida Department of Transp	A1-418
DT4316352	DISTRICTWIDE SAFETY PUSHBUTTON PROJEC			SAFETY PROJECT	Florida Department of Transp	A1-419
DT4324131	DISTRICTWIDE SCOPING UNIT TRAFFIC SAFET			PD&E/EMO STUDY	Florida Department of Transp	A1-421
DT4109931	DISTRICTWIDE STRUCTURES DESIGN AND RE			PRELIMINARY ENGINEERING	Florida Department of Transp	A1-167
DT2506971	DISTRICTWIDE TITLE SEARCH			PRELIMINARY ENGINEERING	Florida Department of Transp	A1-111
DT2506972	DISTRICTWIDE TITLE SEARCH			PRELIMINARY ENGINEERING	Florida Department of Transp	A1-111
DT2506501	DISTRICTWIDE TRAFFIC OPERATIONS - OPERA			TRAFFIC ENGINEERING STUDY	Florida Department of Transp	A1-95
DT2506502	DISTRICTWIDE TRAFFIC OPERATIONS - OPERA			TRAFFIC ENGINEERING STUDY	Florida Department of Transp	A1-96
DT2506504	DISTRICTWIDE TRAFFIC OPERATIONS - SAFET			TRAFFIC ENGINEERING STUDY	Florida Department of Transp	A1-97
DT4095211	DISTRICTWIDE TRAFFIC OPERATIONS CONSU			TRAFFIC OPS IMPROVEMENT	Florida Department of Transp	A1-162
DT2506621	DISTRICTWIDE TRAFFIC OPERATIONS SAFETY			TRAFFIC ENGINEERING STUDY	Florida Department of Transp	A1-99
DT2506622	DISTRICTWIDE TRAFFIC OPERATIONS SAFETY			TRAFFIC ENGINEERING STUDY	Florida Department of Transp	A1-100
DT2497969	DISTRICTWIDE TRAFFIC OPERATIONS SAFETY			SAFETY PROJECT	Florida Department of Transp	A1-41
DT2506503	DISTRICTWIDE TRAFFIC OPERATIONS SAFETY			TRAFFIC ENGINEERING STUDY	Florida Department of Transp	A1-96
DT2506623	DISTRICTWIDE TRAFFIC OPERATIONS SAFETY			TRAFFIC ENGINEERING STUDY	Florida Department of Transp	A1-100
DT2506624	DISTRICTWIDE TRAFFIC OPERATIONS SAFETY			TRAFFIC ENGINEERING STUDY	Florida Department of Transp	A1-101
DT4140522	DISTRICTWIDE TRAFFIC OPERATIONS SAFETY			TRANSPORTATION STATISTICS	Florida Department of Transp	A1-182
DT4140523	DISTRICTWIDE TRAFFIC OPERATIONS SAFETY			TRANSPORTATION STATISTICS	Florida Department of Transp	A1-183
DT2497962	DISTRICTWIDE TRAFFIC OPERATIONS SAFETY			SAFETY PROJECT	Florida Department of Transp	A1-35
DT2497963	DISTRICTWIDE TRAFFIC OPERATIONS SAFETY			SAFETY PROJECT	Florida Department of Transp	A1-36
DT2497964	DISTRICTWIDE TRAFFIC OPERATIONS SAFETY			SAFETY PROJECT	Florida Department of Transp	A1-36
DT2497966	DISTRICTWIDE TRAFFIC OPERATIONS SAFETY			SAFETY PROJECT	Florida Department of Transp	A1-38
DT2497967	DISTRICTWIDE TRAFFIC OPERATIONS SAFETY			SAFETY PROJECT	Florida Department of Transp	A1-39
DT2497968	DISTRICTWIDE TRAFFIC OPERATIONS SAFETY			SAFETY PROJECT	Florida Department of Transp	A1-40
DT4346641	DISTRICTWIDE TRAFFIC OPERATIONS SAFETY			SAFETY PROJECT	Florida Department of Transp	A1-467
DT4140521	DISTRICTWIDE TRAFFIC OPERATIONS STUDIE			TRANSPORTATION STATISTICS	Florida Department of Transp	A1-181
DT2497262	DISTRICTWIDE TRAFFIC OPERATIONS STUDIE			TRANSPORTATION STATISTICS	Florida Department of Transp	A1-31
DT2497264	DISTRICTWIDE TRAFFIC OPERATIONS STUDIE			TRANSPORTATION STATISTICS	Florida Department of Transp	A1-32
DT2500932	DISTRICTWIDE TRAFFIC OPERATIONS STUDIE			TRANSPORTATION STATISTICS	Florida Department of Transp	A1-63
DT2500933	DISTRICTWIDE TRAFFIC OPERATIONS STUDIE			CORRIDOR/SUBAREA PLANNING	Florida Department of Transp	A1-64
DT4095212	DISTRICTWIDE TRAFFIC OPERATIONS STUDIE			TRAFFIC OPS IMPROVEMENT	Florida Department of Transp	A1-163
DT4095213	DISTRICTWIDE TRAFFIC OPERATIONS STUDIE			TRAFFIC OPS IMPROVEMENT	Florida Department of Transp	A1-163

INDEX - 2015 TIP

MPO Proj. No.	FACILITY	From / Location	To / Location	TYPE OF WORK	RESPONSIBLE AGENCY	Page #
DT4095214	DISTRICTWIDE TRAFFIC OPERATIONS STUDIE			TRAFFIC OPS IMPROVEMENT	Florida Department of Transp	A1-164
DT4095215	DISTRICTWIDE TRAFFIC OPERATIONS STUDIE			TRAFFIC OPS IMPROVEMENT	Florida Department of Transp	A1-165
DT4095216	DISTRICTWIDE TRAFFIC OPERATIONS STUDIE			TRAFFIC OPS IMPROVEMENT	Florida Department of Transp	A1-166
DT2497965	DISTRICTWIDE TRAFFIC OPERATIONS STUDIE			SAFETY PROJECT	Florida Department of Transp	A1-37
DT4147531	DISTRICTWIDE TRAFFIC STUDIES - FIU			TRAFFIC ENGINEERING STUDY	Florida Department of Transp	A1-556
DT4147533	DISTRICTWIDE TRAFFIC STUDIES - FIU			TRAFFIC ENGINEERING STUDY	Florida Department of Transp	A1-557
DT4147534	DISTRICTWIDE TRAFFIC STUDIES - FIU			TRAFFIC ENGINEERING STUDY	Florida Department of Transp	A1-558
TA2538911	DISTRICTWIDE TRANSIT			PUBLIC TRANS IN-HOUSE SUPPORT	Miami-Dade Transit Agency	A1-681
TA2538921	DISTRICTWIDE TRANSIT			PUBLIC TRANS IN-HOUSE SUPPORT	Miami-Dade Transit Agency	A1-681
TA2538971	DISTRICTWIDE TRANSIT MOTION SUPPORT			PUBLIC TRANS IN-HOUSE SUPPORT	Miami-Dade Transit Agency	A1-682
TA2539081	DISTRICTWIDE TRANSIT SPECIAL PROJECTS			PUBLIC TRANS IN-HOUSE SUPPORT	Miami-Dade Transit Agency	A1-682
DT2507233	DISTRICTWIDE UTILITY COORDINATION CONS			PRELIMINARY ENGINEERING	Florida Department of Transp	A1-114
DT2507231	DISTRICTWIDE UTILITY COORDINATION/LOCAT			PRELIMINARY ENGINEERING	Florida Department of Transp	A1-113
DT2507232	DISTRICTWIDE UTILITY LOCATING SERVICES			PRELIMINARY ENGINEERING	Florida Department of Transp	A1-114
DT2506041	DISTRICTWIDE VALUE ENGINEERING CONSUL			PRELIMINARY ENGINEERING	Florida Department of Transp	A1-81
PW1000014	Douglas Road & Ingraham Hwy	Intersection		Improvements: bike path	MD Public Works and Waste	A16-7
DT4319901	DOWNTOWN DEV. AUTH. BICYCLE AND PEDES			BIKE LANE/SIDEWALK	Florida Department of Transp	A1-583
DT4319921	DOWNTOWN DEV. AUTH. WAYFINDING AND SI			SIGNING/PAVEMENT MARKINGS	Florida Department of Transp	A1-583
PW000032	E/O SW 187 Ave	SW 192 Ave	US 1	Congestion Management	MD Public Works and Waste	A16-5
PW000033	Engineering Administration			Administration	MD Public Works and Waste	A5-9
PW000039	Engineering Administration			Administration	MD Public Works and Waste	A5-21
PW000044	Engineering Administration			Administration	MD Public Works and Waste	A5-29
PW000054	Engineering Administration			Administration	MD Public Works and Waste	A5-48
PW000059	Engineering Administration			Administration	MD Public Works and Waste	A5-57
PW000071	Engineering Administration			Administration	MD Public Works and Waste	A5-77
PW000077	Engineering Administration			Administration	MD Public Works and Waste	A5-34
PW000080	Engineering Administration			Administration	MD Public Works and Waste	A5-65
PW000084	Engineering Administration			Administration	MD Public Works and Waste	A5-71
DT4116691	EVERGLADES COMPREHENSIVE EVERGLADES			PD&E/EMO STUDY	Florida Department of Transp	A1-169
SP000066	Expand Shipping/Freight Industry hours of operatio				Miami-Dade Seaport Departm	A16-10
DT4147532	FIU SUNGUIDE TMC OPS SUPPORT			TRAFFIC ENGINEERING STUDY	Florida Department of Transp	A1-557
TA17	Flagler Enhanced Bus Service Bus Purchase			Capital For Fixed Route	Miami-Dade Transit Agency	A11-10
TA16	Flagler Enhanced Bus Service Robust Stations			Public Transportation Shelter	Miami-Dade Transit Agency	A11-10
TA14	Flagler MAX RTE 51 Operating Assistance	West Miami-Dade	Downtown	Urban Corridor Improvements	Miami-Dade Transit Agency	A11-9
TA11	FTA SECTION 5337 Federal Formula Funding				Miami-Dade Transit Agency	A11-8

INDEX - 2015 TIP

MPO Proj. No.	FACILITY	From / Location	To / Location	TYPE OF WORK	RESPONSIBLE AGENCY	Page #
TP4233732	Golden Glades Interchange Improvements	FLORIDA'S TURNPIKE (MP 0X)		INTERCHANGE IMPROVEMENT	Turnpike Enterprise	A2-4
DT2516846	GOLDEN GLADES MULTI- MODAL TERMINAL			INTERMODAL HUB CAPACITY	Florida Department of Transp	A1-137
PW000332	Grade Separations	Grade Separations at Various Location		Grade Separations at Various Locations	MD Public Works and Waste	A7-18
PW000019	Guardrail Safety Improvements				MD Public Works and Waste	A4-1
TP4311003	HEFT ROADSIDE IMPROVEMENTS	S OF NW 106TH STREET (MP 33)	I-75 (MP 39)	GUARDRAIL	Turnpike Enterprise	A2-5
APK027A	Homestead General Aviation Airport Runway 18/36	Homestead General Aviation Airport		Runway: Rehab Runway	Miami-Dade Aviation Departm	A9-20
APl111B	Homestead General Aviation Airport Security Projec	Homestead General Aviation Airport		Security Enhancements (EDS)	Miami-Dade Aviation Departm	A9-20
APPFL000908	Homestead General Aviation Airport X51 Segmente	Homestead General Aviation Airport (X		Improve Utilities	Miami-Dade Aviation Departm	A9-4
AP4295291	HOMESTEAD GENERAL HST - EIS FOR RUNWA			AVIATION CAPACITY PROJECT	Miami-Dade Aviation Departm	A1-630
AP4311272	HOMESTEAD GENERAL OVERHALL SEGMENTE			AVIATION SAFETY PROJECT	Miami-Dade Aviation Departm	A1-638
AP4311271	HOMESTEAD GENERAL RUNWAY 18/36 PAVEM			AVIATION PRESERVATION PROJECT	Miami-Dade Aviation Departm	A9-6
AP4292671	HOMESTEAD GENERAL RUNWAY 18/36 REHABI			AVIATION CAPACITY PROJECT	Miami-Dade Aviation Departm	A1-622
AP4277561	HOMESTEAD GENERAL X-51 SECURITY PROJE			AVIATION SECURITY PROJECT	Miami-Dade Aviation Departm	A1-620
DT4034872	HPF PROGRAM TRANSPORTATION PLANNING			TRANSPORTATION PLANNING	Florida Department of Transp	A1-594
DT4034881	HPR PROGRAM DATA COLLECTION ACTIVITIES			TRANSPORTATION STATISTICS	Florida Department of Transp	A1-596
DT4034891	HPR PROGRAM SYSTEMS PLANNING ACTIVITI			TRANSPORTATION PLANNING	Florida Department of Transp	A1-597
DT4034871	HPR PROGRAM TRANSPORTATION PLANNING			TRANSPORTATION PLANNING	Florida Department of Transp	A1-594
DT2516811	I-95/FHP ENFORCEMENT AT: HOV LANES			TRAFFIC OPS IMPROVEMENT	Florida Department of Transp	A1-132
DT2516812	I-95/FHP ENFORCEMENT AT: HOV LANES			TRAFFIC OPS IMPROVEMENT	Florida Department of Transp	A1-133
PW000335D	Illuminated Signs			Illuminated signs	MD Public Works and Waste	A7-19
TP4354621	Improvments at Campbell Drive Interchange	Turnpike (SR 821)/Campbell Drive (SW		INTERCHANGE IMPROVEMENTS	Turnpike Enterprise	A2-6
SP645430	Infrastructure Improvements	PORTMIAMI		Infrastructure Improvements	Miami-Dade Seaport Departm	A10-5
TA0000097	Infrastructure Renewal Plan (IRP)	Department wide	Department wide	Infrastructure Renewal	Miami-Dade Transit Agency	A11-8
SP642780	Intermodal and Rail Reconnection	PORT MIAMI		Intermodal and Rail Reconnection Project	Miami-Dade Seaport Departm	A10-2
TR4335141	IRIS CONNECTION	FROM CSX MAINLINE	TO FEC MAINLINE	RAIL CAPACITY PROJECT	So. Florida Regional Transpor	A1-648
DT2501152	ITS DISTRICTWIDE TECHNICAL SUPPORT & PU			TECHNICAL ASSISTANCE	Florida Department of Transp	A1-526
DT4177402	ITS EQUIPMENT REPLACEMENT - CONSULTAN			ITS COMMUNICATION SYSTEM	Florida Department of Transp	A1-561
DT4177405	ITS EQUIPMENT REPLACEMENT - CONSULTAN			ITS COMMUNICATION SYSTEM	Florida Department of Transp	A1-564
DT4177406	ITS EQUIPMENT REPLACEMENT - CONSULTAN			ITS COMMUNICATION SYSTEM	Florida Department of Transp	A1-565
DT4177407	ITS EQUIPMENT REPLACEMENT - CONSULTAN			ITS COMMUNICATION SYSTEM	Florida Department of Transp	A1-566
DT4177408	ITS EQUIPMENT REPLACEMENT - CONSULTAN			ITS COMMUNICATION SYSTEM	Florida Department of Transp	A1-567
DT4177409	ITS EQUIPMENT REPLACEMENT - CONSULTAN			ITS COMMUNICATION SYSTEM	Florida Department of Transp	A1-568
DT4302911	ITS EQUIPMENT REPLACEMENT - CONSULTAN			ITS COMMUNICATION SYSTEM	Florida Department of Transp	A1-356
DT4302912	ITS EQUIPMENT REPLACEMENT - CONSULTAN			ITS COMMUNICATION SYSTEM	Florida Department of Transp	A1-357
DT4302913	ITS EQUIPMENT REPLACEMENT - CONSULTAN			ITS COMMUNICATION SYSTEM	Florida Department of Transp	A1-358

INDEX - 2015 TIP

MPO Proj. No.	FACILITY	From / Location	To / Location	TYPE OF WORK	RESPONSIBLE AGENCY	Page #
DT2501155	ITS OPERATIONS CONSULTANT CONTRACT			TRAFFIC MANAGEMENT CENTERS	Florida Department of Transp	A1-529
DT4346651	ITS OPERATIONS CONSULTANTS			TRAFFIC MANAGEMENT CENTERS	Florida Department of Transp	A1-587
DT4177401	ITS OPERATIONS CONSULTANTS/GRANTS			TRAFFIC MANAGEMENT CENTERS	Florida Department of Transp	A1-560
DT4177403	ITS OPERATIONS HARDWARE/SOFTWARE AND			TRAFFIC MANAGEMENT CENTERS	Florida Department of Transp	A1-562
DT4335341	ITS OPERATIONS HARDWARE/SOFTWARE AND			TRAFFIC MANAGEMENT CENTERS	Florida Department of Transp	A1-461
DT2501153	ITS PROGRAM OPERATIONS CONSULTANT CO			TRAFFIC MANAGEMENT CENTERS	Florida Department of Transp	A1-527
DT2501151	ITS TECHNICAL CONSULTANT			TECHNICAL ASSISTANCE	Florida Department of Transp	A1-526
DT2501154	ITS TECHNICAL CONSULTANT			TECHNICAL ASSISTANCE	Florida Department of Transp	A1-528
DT2501156	ITS TECHNICAL CONSULTANT CONTRACT			TRAFFIC MANAGEMENT CENTERS	Florida Department of Transp	A1-530
PW1000009	Kendale Blvd & Killian Parkway	Intersection		Realignment: intersection	MD Public Works and Waste	A16-6
TA12	Kendall Cruiser	Dadeland North Station	SW 162 Avenue	Urban Corridor Improvements	Miami-Dade Transit Agency	A11-9
PS0000117A	Kendall Dr/SW 88 St.	SW 167 Avenue	SW 162 Avenue	Widening to 6 lanes	Private Sector	A8-3
TA0000094	Kendall Enhanced Bus Service Phase 3	Dadeland North Metrorail Station	Southwest 167th Avenue	ROW Acquisition / Construction / Bus Purchase	Miami-Dade Transit Agency	A11-7
AP4311304	KENDALL TAMIAMI APT AIRCRAFT RESCUE & F			AVIATION PRESERVATION PROJECT	Miami-Dade Aviation Departm	A1-642
AP4258731	KENDALL TAMIAMI APT AIRFIELD ROTATING B			AVIATION CAPACITY PROJECT	Miami-Dade Aviation Departm	A1-618
AP4311303	KENDALL TAMIAMI APT ENLARGE THE CBP AIR			AVIATION PRESERVATION PROJECT	Miami-Dade Aviation Departm	A1-641
AP4311302	KENDALL TAMIAMI APT EXTEND TAXIWAY H (2			AVIATION PRESERVATION PROJECT	Miami-Dade Aviation Departm	A1-640
AP4311301	KENDALL TAMIAMI APT PAVE SHOULDERS FO			AVIATION PRESERVATION PROJECT	Miami-Dade Aviation Departm	A1-639
AP4353791	KENDALL TAMIAMI APT TAXIWAY REHABILITAT			AVIATION REVENUE/OPERATIONAL	Miami-Dade Aviation Departm	A9-7
APPFL000908	Kendall Tamiami Executive Airport Runway 9R 27L	Kendall-Tamiami General Aviation		Widen Runway (Standards)	Miami-Dade Aviation Departm	A9-4
APPFL000907	Kendall Tamiami Executive Airport Enlarge the CBP	Kendall-Tamiami Executive Airport (TM		Extend Taxiway (Capacity)	Miami-Dade Aviation Departm	A9-3
APPFL000926	Kendall Tamiami Executive Airport Rescue Fire Fig	Kendall-Tamiami Executive Airport		Acquire Aircraft Rescue & Fire Fighting Vehicle	Miami-Dade Aviation Departm	A9-5
APPFL000907	Kendall Tamiami Executive Airport Taxiway H Exte	Kendall-Tamiami Executive Airport (TM		Extend Taxiway (Standards)	Miami-Dade Aviation Departm	A9-3
APK031A	Kendall Tamiami Exeuctive Airport Relocate Airfield	Kendall-Tamiami Executive Airport		Other: install miscellaneous NAVAIDS/Approach Aids	Miami-Dade Aviation Departm	A9-25
TA0000096	Lehman Yard Rehabilitation & Expansion (Phase 1)	Lehman Center		Construction	Miami-Dade Transit Agency	A11-7
PW000106	Local Grant Match for MPO				MD Public Works and Waste	A4-4
DT4300311	LUGO AVENUE 1/2 MI EAST OF OLD CUTLER R			BRIDGE-REPAIR/REHABILITATION	Florida Department of Transp	A1-354
PW000023	Maintenance of Roads and Bridges				MD Public Works and Waste	A4-2
PW000108B	Mast Arm Upgrades				MD Public Works and Waste	A4-5
PW000724	Mast Arm Upgrades				MD Public Works and Waste	A5-60
PW1000013	Maynada Bump Bridge			Improvements: safety	MD Public Works and Waste	A16-7
TA4204625	MDT - 95 EXPRESS DADE BROWARD EXPRESS			URBAN CORRIDOR IMPROVEMENTS	Miami-Dade Transit Agency	A11-16
TA4329341	MDT - 95 EXPRESS DADE/BROWARD CIVIC CE			URBAN CORRIDOR IMPROVEMENTS	Miami-Dade Transit Agency	A11-20
TA4241472	MDT - ADDITIONAL ELEVATORS	AT DADELAND NORTH METRORAIL		INTERMODAL HUB CAPACITY	Miami-Dade Transit Agency	A1-650
TA4226751	MDT - BISCAYNE BLVD/ SR 5/US-1	FROM DOWNTOWN TERMINAL	TO AVENTURA MALL	TRANSIT IMPROVEMENT	Miami-Dade Transit Agency	A1-708

INDEX - 2015 TIP

MPO Proj. No.	FACILITY	From / Location	To / Location	TYPE OF WORK	RESPONSIBLE AGENCY	Page #
TA4180513	MDT - DADE/MONROE EXPRESS BUS ROUTE F			COMMUTER TRANS. ASSISTANCE	Miami-Dade Transit Agency	A1-695
TA4180512	MDT - DADE/MONROE EXPRESS FROM FLORID			COMMUTER TRANS. ASSISTANCE	Miami-Dade Transit Agency	A11-15
TA4335251	MDT - FLAGLER ENHANCED BUS SERVICE (BU			CAPITAL FOR FIXED ROUTE	Miami-Dade Transit Agency	A1-741
TA4335252	MDT - FLAGLER ENHANCED BUS SERVICE ROB			CAPITAL FOR FIXED ROUTE	Miami-Dade Transit Agency	A1-742
TA4222201	MDT - FLAGLER MAX	FROM WEST MIAMI-DADE	I-DADE TO DOWNTOWN	URBAN CORRIDOR IMPROVEMENTS	Miami-Dade Transit Agency	A1-702
TA4309531	MDT - FLAGLER MAX (RTE51)OPERATING ASSI	FROM W MIA DADE	TO DTWN	URBAN CORRIDOR IMPROVEMENTS	Miami-Dade Transit Agency	A1-728
TA4051333	MDT - FTA SEC 5307 METRORAIL & METROMOV			FIXED GUIDEWAY IMPROVEMENTS	Miami-Dade Transit Agency	A1-685
TA4051334	MDT - FTA SEC 5307 METRORAIL & METROMOV			FIXED GUIDEWAY IMPROVEMENTS	Miami-Dade Transit Agency	A1-686
TA4289821	MDT - FTA SECTION 5307 & 5339 FEDERAL FOR			CAPITAL FOR FIXED ROUTE	Miami-Dade Transit Agency	A1-725
TA4289822	MDT - FTA SECTION 5307 & 5339 FEDERAL FOR			CAPITAL FOR FIXED ROUTE	Miami-Dade Transit Agency	A1-726
TA4329651	MDT - FTA SECTION 5307 & 5339 FEDERAL FOR			CAPITAL FOR FIXED ROUTE	Miami-Dade Transit Agency	A1-740
TA4349751	MDT - FTA SECTION 5307 & 5339 FEDERAL FOR			CAPITAL FOR FIXED ROUTE	Miami-Dade Transit Agency	A1-744
TA4349771	MDT - FTA SECTION 5337 FEDERAL FORMULA			CAPITAL FOR FIXED ROUTE	Miami-Dade Transit Agency	A1-745
TA4349781	MDT - FTA SECTION 5337 FEDERAL FORMULA			CAPITAL FOR FIXED ROUTE	Miami-Dade Transit Agency	A1-746
TA4349791	MDT - FTA SECTION 5337 FEDERAL FORMULA			CAPITAL FOR FIXED ROUTE	Miami-Dade Transit Agency	A1-747
TA4349811	MDT - FTA SECTION 5337 FEDERAL FORMULA			CAPITAL FOR FIXED ROUTE	Miami-Dade Transit Agency	A1-749
TA4349801	MDT - FTA SECTION 5337 FEDERAL FUNDING F			CAPITAL FOR FIXED ROUTE	Miami-Dade Transit Agency	A1-748
TA4204621	MDT - I-95 DADE BROWARD EXPRESS			URBAN CORRIDOR IMPROVEMENTS	Miami-Dade Transit Agency	A11-16
TA4280113	MDT - NW 27 AVENUE ENHANCED BUS SERVIC			CAPITAL FOR FIXED ROUTE	Miami-Dade Transit Agency	A11-18
TA4280111	MDT - NW 27 AVENUE ENHANCED BUS SERVIC			CAPITAL FOR FIXED ROUTE	Miami-Dade Transit Agency	A11-17
TA4280112	MDT - NW 27 AVENUE ENHANCED BUS SERVIC			CAPITAL FOR FIXED ROUTE	Miami-Dade Transit Agency	A11-17
TA4280114	MDT - NW 27TH AVENUE ENHANCED BUS SER			INTERMODAL HUB CAPACITY	Miami-Dade Transit Agency	A1-718
TA4226758	MDT - PURCHASE NEW BUSES FOR SERV EXP			TRANSIT IMPROVEMENT	Miami-Dade Transit Agency	A1-710
TA4355601	MDT - SR 5/US 1/ BISCAYNE	FROM DOWNTOWN TERMINAL	TO AVENTURA MALL	TRANSIT IMPROVEMENT - BUS STATIONS	Miami-Dade Transit Agency	A11-21
TA4310774	MDT - SR 836 EBS BUS STATIONS (SEC 5307)			CAPITAL FOR FIXED ROUTE	Miami-Dade Transit Agency	A11-20
TA4310771	MDT - SR 836 EBS PARK AND RIDE LOT	AT SW 8 ST & SW 147 AVE(SEC 5307		PARK AND RIDE LOTS	Miami-Dade Transit Agency	A11-18
TA4310772	MDT - SR 836 EBS PARK AND RIDE LOT	AT SW 8 ST AND SW 147 AVE		PARK AND RIDE LOTS	Miami-Dade Transit Agency	A11-19
TA4310773	MDT - SR 836 EXPRESS ENHANCED BUS SERVI			CAPITAL FOR FIXED ROUTE	Miami-Dade Transit Agency	A11-19
TA4276981	MDT - STATE TRANSIT BLOCK GRANT			OPERATING FOR FIXED ROUTE	Miami-Dade Transit Agency	A1-713
TA4289751	MDT - STATE TRANSIT BLOCK GRANT			OPERATING FOR FIXED ROUTE	Miami-Dade Transit Agency	A1-720
TA4289753	MDT - STATE TRANSIT BLOCK GRANT			OPERATING FOR FIXED ROUTE	Miami-Dade Transit Agency	A1-722
TA4329361	MDT - STATE TRANSIT BLOCK GRANT			OPERATING FOR FIXED ROUTE	Miami-Dade Transit Agency	A1-735
TA4329365	MDT - STATE TRANSIT BLOCK GRANT			OPERATING FOR FIXED ROUTE	Miami-Dade Transit Agency	A1-738
TA4276982	MDT - STATE TRANSIT BLOCK GRANT FOR SO			OPERATING FOR FIXED ROUTE	Miami-Dade Transit Agency	A1-714
TA4289752	MDT - STATE TRANSIT BLOCK GRANT FOR SO			OPERATING FOR FIXED ROUTE	Miami-Dade Transit Agency	A1-721

INDEX - 2015 TIP

MPO Proj. No.	FACILITY	From / Location	To / Location	TYPE OF WORK	RESPONSIBLE AGENCY	Page #
TA4289754	MDT - STATE TRANSIT BLOCK GRANT FOR SO			COMMUTER TRANS. ASSISTANCE	Miami-Dade Transit Agency	A1-723
TA4329362	MDT - STATE TRANSIT BLOCK GRANT FOR SO			OPERATING FOR FIXED ROUTE	Miami-Dade Transit Agency	A1-736
TA4329363	MDT - STATE TRANSIT BLOCK GRANT FOR SO			OPERATING FOR FIXED ROUTE	Miami-Dade Transit Agency	A1-737
TA18	MDT ADDITIONAL ELEVATORS	Dadeland North Metrorail Station		Intermodal Hub Capacity	Miami-Dade Transit Agency	A11-11
TA2	MDT Bus Tracker System and CAD AVL Replacem	SPCC-Data Center			Miami-Dade Transit Agency	A11-12
TA19	MDT NW 27TH AVENUE ENHANCED BUS			Intermodal Hub Capacity	Miami-Dade Transit Agency	A11-11
TA8	MDT PEDESTRIAN OVERPASS at University Metr			Land Acquisition & Construction	Miami-Dade Transit Agency	A11-23
TA000057	MDT SR 836 EBS PARK AND RIDE LOT			Park and Ride	Miami-Dade Transit Agency	A16-11
TA4180511	MDTA - DADE-MONROE EXPRESS FROM FLORI			COMMUTER TRANS. ASSISTANCE	Miami-Dade Transit Agency	A1-693
TA4204622	MDTA - I-95 EXPRESS DOWNTOWN MIA	ALONG I95	TO SHERIDAN ST & BRO	URBAN CORRIDOR IMPROVEMENTS	Miami-Dade Transit Agency	A1-699
TA4179171	MDTA/S MIA DADE BSWY ROUTES OPERATING	FROM DADELAND	TO FL. CITY	URBAN CORRIDOR IMPROVEMENTS	Miami-Dade Transit Agency	A1-690
TA4225292	MDT-KENDALL CRUISER	FROM DADELAND NORTH STN	TO SW 162 AVENUE	URBAN CORRIDOR IMPROVEMENTS	Miami-Dade Transit Agency	A1-707
TA4225291	MDT-KENDALL DRIVE ENHANCED BUS SERVIC	FRM DADELAND N.	TO SW 167 AVE	TRANSIT SERVICE DEMONSTRATION	Miami-Dade Transit Agency	A1-706
TA4179172	MDT-S MIA DADE BSWY ROUTES OPERATING	FROM DADELAND	TO FL. CITY	URBAN CORRIDOR IMPROVEMENTS	Miami-Dade Transit Agency	A11-14
TA4179173	MDT-S MIA DADE BSWY ROUTES OPERATING	FROM DADELAND	TO FL. CITY	URBAN CORRIDOR IMPROVEMENTS	Miami-Dade Transit Agency	A11-15
TA4226756	MDT-SR 94 B.R.T.	FROM DADELAND N METRORAIL ST	TO SW 167 AVE	TRANSIT IMPROVEMENT	Miami-Dade Transit Agency	A1-709
MU000048	Medley Freight Hub Streetlight and local roadway I			Improve the local infrastructure to and from businesse	City of Medley	A16-2
MU000053	Medley Gateway Establishment			Provide business and wayfinding signing, including a	City of Medley	A16-2
TA0000028	Metromover Vehicle Replacement (Phase 2)			Capital Equipment Replacement	Miami-Dade Transit Agency	A11-3
DT2520941	METROPOLITAN PLANNING ORGANIZATION (M			MODAL SYSTEMS PLANNING	Florida Department of Transp	A1-590
TA0000034	Metrorail - Fixed Guideway Bridge Inspection			Construction	Miami-Dade Transit Agency	A11-4
TA5	Metrorail and Metromover Tools and Equipment			Tools and Equipment	Miami-Dade Transit Agency	A11-22
TA0000033	Metrorail Test Track	Lehman Center		Construction	Miami-Dade Transit Agency	A11-3
APB051A	MIA 67th Avenue ROW and NW 36th Street Interse	Miami International Airport		Ground Transportation: Improve Cargo Access Road	Miami-Dade Aviation Departm	A9-8
APP249A	MIA Additional Air Cargo Apron in the Westside Car	Miami International Airport	UPIN PFL0008413 Post Cl	Construct Apron (Capacity)	Miami-Dade Aviation Departm	A9-13
APT021A	MIA Cc D A380 Modifications	Gates D1 and D2	Concourse D	Gates Modifications	Miami-Dade Aviation Departm	A9-1
APP259A	MIA CC E and F Taxilane and Apron Rehabilitation	Miami International Airport		Rehabilitate Apron	Miami-Dade Aviation Departm	A9-16
APT027A	MIA Cc F Gates Improvements F4 F6 F8	Terminal F		Gates remodeling/improvements	Miami-Dade Aviation Departm	A9-2
APK152A	MIA Cc H Headhouse Gates H12 H14 H15 Modifica	Miami International Airport	Concourse H - Headhouse	Terminal Development: Modify Terminal Building	Miami-Dade Aviation Departm	A9-10
APP253A	MIA Central Base Pavement Rehabilitation	Miami International Airport	N/A	Rehabilitate Taxiway	Miami-Dade Aviation Departm	A9-14
APP248A	MIA Central Terminal Cc D Thru F Remodeling	Miami International Airport	Concourse D thru F	Improve Terminal Building (Standards)	Miami-Dade Aviation Departm	A9-13
APPFL000858	MIA Concourse D East Roof Rehabilitation Reroofin	Miami International Airport	Project No. Q042A	Rehabilitate Terminal Building (Standards)	Miami-Dade Aviation Departm	A9-18
APF117B	MIA Concourse E and E Satellite Renovations	Miami International Airport	Concourse E and E Satellit	Terminal Development: Improve Terminal Building (St	Miami-Dade Aviation Departm	A9-8
APN014A	MIA Construction of Park 6 Structural Garage	Miami International Airport	UPIN PFL0005477 Post Cl	Buildings: Construct Building	Miami-Dade Aviation Departm	A9-11
APP252A	MIA E Satellite System Automatic People Mover AP	Miami International Airport		Construct Utilities	Miami-Dade Aviation Departm	A9-14

INDEX - 2015 TIP

MPO Proj. No.	FACILITY	From / Location	To / Location	TYPE OF WORK	RESPONSIBLE AGENCY	Page #
APN102A	MIA Foreign Object Debris (FOD) Detection System	Miami International Airport	Runway 8R/26L		Miami-Dade Aviation Departm	A9-11
APP262A	MIA Fuel Tanker Parking Facility	Miami International Airport		Construct Parking Lot (Non-Revenue/Non-hub and M	Miami-Dade Aviation Departm	A9-17
APF175A	MIA Lower Vehicle Drive Ventilation	Miami International Airport		Improve Utilities	Miami-Dade Aviation Departm	A9-9
APP261A	MIA Northwest Base Building 871 through Building	Miami International Airport	N/A	Rehabilitate Apron	Miami-Dade Aviation Departm	A9-16
APP247A	MIA NT Life Safety Master Plan Improvements 3rd	Miami International Airport	NT	Improve Terminal Building (Standards)	Miami-Dade Aviation Departm	A9-12
APH024B3	MIA Pavement Rehabilitation and Overlay of Runw	Miami International Airport	UPIN PFL0004678 Post CI	Runways: Rehabilitate Runway	Miami-Dade Aviation Departm	A9-9
APK001H	MIA Perimeter Road Widening and Realignment	Miami International Airport		Modify Access Road (Other)	Miami-Dade Aviation Departm	A9-10
APP256A	MIA Taxiway S Rehabilitation	Miami International Airport		Rehabilitate Taxiway	Miami-Dade Aviation Departm	A9-15
APP255A	MIA Taxiway T Rehabilitation	Miami International Airport		Rehabilitate Taxiway	Miami-Dade Aviation Departm	A9-15
APT025A	MIA Terminal Wide Lightning Protection System	MIA Terminal Wide (Cc E -H)		Improvement project	Miami-Dade Aviation Departm	A9-5
APP264A	MIA Terminal Wide Reroofing Drains and Scuppers	Miami International Airport	Terminal Wide	Rehabilitate Terminal Building (Standards)	Miami-Dade Aviation Departm	A9-17
APP246A	MIA Upgrade Terminal PLBs to 400 Hz Pre Conditi	Miami International Airport	Terminal Wide	Improve Terminal Building (Standards)	Miami-Dade Aviation Departm	A9-12
APP267A	MIA Wayfinding and Signage Master Plan Impleme	Miami International Airport	Central Boulevard and Ter	Improve Airport Miscellaneous Improvements	Miami-Dade Aviation Departm	A9-18
PW000621	Miami Avenue	87 Street	105 Street	Roadway improvements	MD Public Works and Waste	A5-15
PW000740	Miami Avenue Bridge over the Miami River			Bridge deck replacement	MD Public Works and Waste	A5-15
AP4292713	MIAMI DADE AVIATION PLANNING STUDY			AVIATION REVENUE/OPERATIONAL	Miami-Dade Aviation Departm	A1-627
DT4355011	MIAMI DADE PARK AND RECREATION BRICKEL			BIKE PATH/TRAIL	Florida Department of Transp	A1-503
TA4280501	Miami Dade Transit - FTA SECTION 5307 & 5339 F			CAPITAL FOR FIXED ROUTE	Miami-Dade Transit Agency	A1-719
TA4068008	MIAMI INTERMODAL CTR (MIC)	FROM BUS PLAZA ROAD WAY	TO NW 25 STREET	NEW ROAD CONSTRUCTION	Miami-Dade Transit Agency	A1-669
DT2502344	MIAMI INTERMODAL CTR (MIC) C-D SOUTHBOU			NEW ROAD CONSTRUCTION	Florida Department of Transp	A1-77
DT2502347	MIAMI INTERMODAL CTR (MIC) CONNECTION T			NEW ROAD CONSTRUCTION	Florida Department of Transp	A1-80
TA4068005	MIAMI INTERMODAL CTR (MIC) CORE/RCF MIA			INTERMODAL HUB CAPACITY	Miami-Dade Transit Agency	A1-667
TA4083232	MIAMI INTERMODAL CTR (MIC) FDOT/DISTRICT			FUNDING ACTION	Miami-Dade Transit Agency	A1-671
TA4083231	MIAMI INTERMODAL CTR (MIC) FDOT/TIFIA LOA			FUNDING ACTION	Miami-Dade Transit Agency	A11-13
DT2502346	MIAMI INTERMODAL CTR (MIC) INTERIM RDWY	FM NW 42 AVE	TO NW 25 ST	FLEXIBLE PAVEMENT RECONSTRUCT.	Florida Department of Transp	A1-79
TA2496432	MIAMI INTERMODAL CTR (MIC) LEGAL CONSUL			INTERMODAL HUB CAPACITY	Miami-Dade Transit Agency	A1-653
DT2502343	MIAMI INTERMODAL CTR (MIC) LEJEUNE ROAD			NEW ROAD CONSTRUCTION	Florida Department of Transp	A1-76
DT2502341	MIAMI INTERMODAL CTR (MIC) LEJEUNE ROAD			INTERMODAL HUB CAPACITY	Florida Department of Transp	A1-74
DT2502342	MIAMI INTERMODAL CTR (MIC) LEJEUNE ROAD			ADD THRU LANE(S)	Florida Department of Transp	A1-75
TA2496431	MIAMI INTERMODAL CTR (MIC) MANAGEMENT			INTERMODAL HUB CAPACITY	Miami-Dade Transit Agency	A1-652
TA4068002	MIAMI INTERMODAL CTR (MIC) MIC CENTRAL S			INTERMODAL HUB CAPACITY	Miami-Dade Transit Agency	A1-664
TA4068001	MIAMI INTERMODAL CTR (MIC) MIC CORE ROW			INTERMODAL HUB CAPACITY	Miami-Dade Transit Agency	A1-661
TA4068006	MIAMI INTERMODAL CTR (MIC) MIC/MIA STATIO			INTERMODAL HUB CAPACITY	Miami-Dade Transit Agency	A1-668
TA2499377	MIAMI INTERMODAL CTR (MIC) MTAR-NW 21 ST	FM E. OF NW 42 AVE	TO NW 37 AVE	FLEXIBLE PAVEMENT RECONSTRUCT.	Miami-Dade Transit Agency	A1-660
TA2499375	MIAMI INTERMODAL CTR (MIC) RENTAL CAR FA			INTERMODAL HUB CAPACITY	Miami-Dade Transit Agency	A1-658

INDEX - 2015 TIP

MPO Proj. No.	FACILITY	From / Location	To / Location	TYPE OF WORK	RESPONSIBLE AGENCY	Page #
TA4083241	MIAMI INTERMODAL CTR (MIC) RENTAL CAR FA			FUNDING ACTION	Miami-Dade Transit Agency	A1-672
TA2499371	MIAMI INTERMODAL CTR (MIC) RENTAL CAR H			RIGHT OF WAY ACQUISITION	Miami-Dade Transit Agency	A1-654
TA2499373	MIAMI INTERMODAL CTR (MIC) RENTAL CAR H			INTERMODAL HUB CAPACITY	Miami-Dade Transit Agency	A1-656
DT2502345	MIAMI INTERMODAL CTR (MIC) SR 953 NW 42 A	FROM NW 11 ST	TO NW 25 ST	INTERMODAL HUB CAPACITY	Florida Department of Transp	A1-78
TA2499374	MIAMI INTERMODAL CTR (MIC) TERMINAL ACC			NEW ROAD CONSTRUCTION	Miami-Dade Transit Agency	A1-657
TA2499376	MIAMI INTERMODAL CTR (MIC) TERMINAL ACC			NEW ROAD CONSTRUCTION	Miami-Dade Transit Agency	A1-659
TA2499372	MIAMI INTERMODAL CTR (MIC) TERMINAL ACC			INTERMODAL HUB CAPACITY	Miami-Dade Transit Agency	A1-655
TA4068003	MIAMI INTERMODAL CTR (MIC) TRI-RAIL ACCES			NEW ROAD CONSTRUCTION	Miami-Dade Transit Agency	A1-665
TA4068004	MIAMI INTERMODAL CTR (MIC) TRI-RAIL RELOC			PUBLIC TRANSPORTATION SHELTER	Miami-Dade Transit Agency	A1-666
TA4068009	MIAMI INTERMODAL CTR (MIC) TRI-RAIL RELOC			PUBLIC TRANSPORTATION SHELTER	Miami-Dade Transit Agency	A1-669
AP4312292	MIAMI INT'L AIRPORT CENTRAL BASE PAVEME			AVIATION PRESERVATION PROJECT	Miami-Dade Aviation Departm	A1-644
AP4292691	MIAMI INT'L AIRPORT CENTRAL TERMINAL IMP			AVIATION CAPACITY PROJECT	Miami-Dade Aviation Departm	A1-624
AP4277581	MIAMI INT'L AIRPORT CONCOURSE E SATELLIT			AVIATION PRESERVATION PROJECT	Miami-Dade Aviation Departm	A1-621
AP4232902	MIAMI INT'L AIRPORT CONCOURSE H INTERNA			AVIATION CAPACITY PROJECT	Miami-Dade Aviation Departm	A1-614
AP4295342	MIAMI INT'L AIRPORT E AND F TAXIWAY AND A			AVIATION PRESERVATION PROJECT	Miami-Dade Aviation Departm	A1-636
AP4295321	MIAMI INT'L AIRPORT FUEL TANKER PARKING			AVIATION CAPACITY PROJECT	Miami-Dade Aviation Departm	A1-633
AP4232903	MIAMI INT'L AIRPORT GATE D1 AND D2 A 380 G			AVIATION CAPACITY PROJECT	Miami-Dade Aviation Departm	A1-615
AP4292701	MIAMI INT'L AIRPORT LOWER VEHICLE DRIVE			AVIATION CAPACITY PROJECT	Miami-Dade Aviation Departm	A1-625
AP4294671	MIAMI INT'L AIRPORT NORTH TERMINAL LIFE S			AVIATION PRESERVATION PROJECT	Miami-Dade Aviation Departm	A1-629
AP4312291	MIAMI INT'L AIRPORT NORTHEAST APRON AND			AVIATION PRESERVATION PROJECT	Miami-Dade Aviation Departm	A1-643
AP4292711	MIAMI INT'L AIRPORT PERIMETER ROAD WIDE			AVIATION CAPACITY PROJECT	Miami-Dade Aviation Departm	A1-626
AP4295333	MIAMI INT'L AIRPORT TAXIWAY S REHABILITATI			AVIATION PRESERVATION PROJECT	Miami-Dade Aviation Departm	A1-635
AP4295332	MIAMI INT'L AIRPORT TAXIWAY T REHABILITATI			AVIATION PRESERVATION PROJECT	Miami-Dade Aviation Departm	A1-634
AP4232904	MIAMI INT'L AIRPORT TERMINAL F GATE IMPRV			AVIATION PRESERVATION PROJECT	Miami-Dade Aviation Departm	A1-616
AP4295311	MIAMI INT'L AIRPORT TERMINAL ROOF DRAINS			AVIATION CAPACITY PROJECT	Miami-Dade Aviation Departm	A1-632
AP4333711	MIAMI INT'L AIRPORT TERMINAL WIDE CC E - H			AVIATION CAPACITY PROJECT	Miami-Dade Aviation Departm	A1-645
AP4292721	MIAMI INT'L AIRPORT UPGRADE TERMINAL PLB			AVIATION CAPACITY PROJECT	Miami-Dade Aviation Departm	A1-628
AP4220351	MIAMI-DADE AVIATION DEPARTMENT PARK SI			AVIATION REVENUE/OPERATIONAL	Miami-Dade Aviation Departm	A1-610
AP4295301	MIAMI-DADE AVIATION GPS LANDING SYSTEM			AVIATION CAPACITY PROJECT	Miami-Dade Aviation Departm	A1-631
TA4276921	MIAMI-DADE CO - MPO FTA SECTION 5303 MET			PTO STUDIES	Miami-Dade Transit Agency	A1-712
TA4289781	MIAMI-DADE CO - MPO FTA SECTION 5303 MET			PTO STUDIES	Miami-Dade Transit Agency	A1-724
TA4348971	MIAMI-DADE CO - MPO FTA SECTION 5305(D) M			PTO STUDIES	Miami-Dade Transit Agency	A1-743
TA4309521	MIAMI-DADE CO MPO FTA SECTION 5303 METR			PTO STUDIES	Miami-Dade Transit Agency	A1-727
TA4329391	MIAMI-DADE CO MPO FTA SECTION 5303 METR			PTO STUDIES	Miami-Dade Transit Agency	A1-739
DT4114633	MIAMI-DADE COUNTY PUBLIC INVOLVEMENT S			INTERCHANGE IMPROVEMENT	Florida Department of Transp	A1-551

INDEX - 2015 TIP

MPO Proj. No.	FACILITY	From / Location	To / Location	TYPE OF WORK	RESPONSIBLE AGENCY	Page #
DT4114634	MIAMI-DADE COUNTY PUBLIC INVOLVEMENT S			INTERCHANGE IMPROVEMENT	Florida Department of Transp	A1-552
DT4258659	MIAMI-DADE COUNTYWD DRAINAGE PUSHBUT			DRAINAGE IMPROVEMENTS	Florida Department of Transp	A1-578
DT4055741	MIAMI-DADE COUNTYWDE AGREEMENT-TRAF			TRAFFIC SIGNALS	Florida Department of Transp	A1-140
DT2499431	MIAMI-DADE COUNTYWDE CONTAMINATION A			ENVIRONMENTAL TEST/MITIGATE	Florida Department of Transp	A1-523
DT2499433	MIAMI-DADE COUNTYWDE CONTAMINATION A			ENVIRONMENTAL TEST/MITIGATE	Florida Department of Transp	A1-525
DT4258655	MIAMI-DADE COUNTYWDE DRAINAGE PUSH B			DRAINAGE IMPROVEMENTS	Florida Department of Transp	A1-576
DT4258657	MIAMI-DADE COUNTYWDE DRAINAGE PUSH B			DRAINAGE IMPROVEMENTS	Florida Department of Transp	A1-577
DT4258653	MIAMI-DADE COUNTYWDE DRAINAGE PUSHBU			DRAINAGE IMPROVEMENTS	Florida Department of Transp	A1-575
DT4326951	MIAMI-DADE COUNTYWDE DRAINAGE PUSHBU			DRAINAGE IMPROVEMENTS	Florida Department of Transp	A1-427
DT4324001	MIAMI-DADE COUNTYWDE MDX DOCUMENTS			TRANSPORTATION STATISTICS	Florida Department of Transp	A1-584
DT4295361	MIAMI-DADE COUNTYWIDE (ADA) PUSHBUTTO			SIDEWALK	Florida Department of Transp	A1-349
DT2522051	MIAMI-DADE MPO UNIFIED PLANNING WORK P			TRANSPORTATION PLANNING	Florida Department of Transp	A1-592
DT4276051	MIAMI-DADE MPO UPWP FY 2014/2015 & 2015/1			TRANSPORTATION PLANNING	Florida Department of Transp	A1-600
DT4276052	MIAMI-DADE MPO UPWP FY 2016/2017 & 2017/2			TRANSPORTATION PLANNING	Florida Department of Transp	A1-601
DT4276053	MIAMI-DADE MPO UPWP FY 2018/2019 & 2019/2			TRANSPORTATION PLANNING	Florida Department of Transp	A1-602
TA4051332	MIAMI-DADE TRANSIT (GUIDEWAY BRIDGE INS			FIXED GUIDEWAY IMPROVEMENTS	Miami-Dade Transit Agency	A1-684
TA4051331	MIAMI-DADE TRANSIT AGENCY (GUIDEWAY BR			FIXED GUIDEWAY IMPROVEMENTS	Miami-Dade Transit Agency	A1-683
XA20004	MIC Dadeland Busway	Miami Intermodal Center	Dadeland	Feasibility Study	Miami-Dade Expressway Auth	A3-2
DT2512715	MIDDLE BEACH REC-PH1	FROM 47 ST	TO 53 ST INCLG BEACH V	BIKE PATH/TRAIL	Florida Department of Transp	A1-543
DT2512712	N. BEACH REC CORRIDR	FROM 64TH STREET	TO 79TH STREET (PH IV)	BIKE PATH/TRAIL	Florida Department of Transp	A1-541
DT2512713	N.BEACH REC CORRIDOR	FROM 21ST STREET	TO 64TH STTEET	BIKE PATH/TRAIL	Florida Department of Transp	A1-541
DT4324091	N.E. 183RD STREET	FROM NE 11 AVENUE	TO NE 19 AVENUE	BIKE PATH/TRAIL	Florida Department of Transp	A1-420
DT4324101	N.W. 52 ST/NW 97 AVE TO NW 107 AVE & N.W. 1			BIKE LANE/SIDEWALK	Florida Department of Transp	A1-421
DT4056151	N.W. 87TH AVENUE	FROM NW 58TH STREET	TO OKEECHOBEE ROAD	PD&E/EMO STUDY	Florida Department of Transp	A1-154
DT4056152	N.W. 87TH AVENUE	FROM NW 58TH STREET	TO NW 74TH STREET	NEW ROAD CONSTRUCTION	Florida Department of Transp	A1-155
DT4056153	N.W. 87TH AVENUE	FROM NW 74TH STREET	TO NW 103RD STREET	NEW ROAD CONSTRUCTION	Florida Department of Transp	A1-157
PW000790	NE 10 Avenue and NE 79 Street			Intersection improvement	MD Public Works and Waste	A5-20
PW000763	NE 10 Avenue North of NE 79 Street			Bridge replacement (#874178)	MD Public Works and Waste	A5-19
PW000732	NE 12 Avenue	NE 125 Street	NE 135 Street	Resurfacing	MD Public Works and Waste	A5-25
PW0000391	NE 125 St/NE 6 Ave/W Dixie Hwy			Intersection Improvements	MD Public Works and Waste	A16-5
DT4348872	NE 141 STREET RAILROAD XING# 272609N			RAIL SAFETY PROJECT	Florida Department of Transp	A1-484
DT4348871	NE 151 STREET RAILROAD XING# 272606T			RAIL SAFETY PROJECT	Florida Department of Transp	A1-484
PW000747	NE 16 Avenue	NE 123 Street	NE 135 Street	Widen to 3 lanes	MD Public Works and Waste	A5-26
PW000733	NE 16 Avenue near NE 131 Street Railroad Crossin			Resurfacing, sidewalk	MD Public Works and Waste	A5-25
PW1000015	NE 19 Avenue, NE 19 Drive & NE 121 Street	Intersection		Improvements: intersection	MD Public Works and Waste	A16-7

INDEX - 2015 TIP

MPO Proj. No.	FACILITY	From / Location	To / Location	TYPE OF WORK	RESPONSIBLE AGENCY	Page #
PW000013	NE 2 AV & NE 215 St			Congestion Management	MD Public Works and Waste	A16-4
PW000306a	NE 2 Avenue	NE 20 Street	NE 36 Street	Street/Traffic Operational Improv.	MD Public Works and Waste	A7-3
PW000443	NE 2 Avenue	NE 42 Street	NE 51 Street	Street/Traffic Operational Improv.	MD Public Works and Waste	A7-3
PW000444	NE 2 Avenue	NE 57 Street	NE 69 Street	Street/Traffic Operational Improv.	MD Public Works and Waste	A7-3
PW000445	NE 2 Avenue	NE 69 Street	West Little River Canal	Street/Traffic Operational Improv.	MD Public Works and Waste	A7-3
TR4335111	NE 203 ST & NE 215 ST INTERSECTION IMPROV	BTWN US-1 & W. DIXIE HWY		RAIL CAPACITY PROJECT	So. Florida Regional Transpor	A1-676
DT2512711	NORTH BEACH	FROM 63RD STREET	TO 75TH STREET LAP	BIKE PATH/TRAIL	Florida Department of Transp	A1-540
DT2512716	NORTH BEACH CORRIDOR -VARIOUS BIKE PAT			BIKE PATH/TRAIL	Florida Department of Transp	A1-544
PW000765	North Miami Avenue North of NW 143 Street			Bridge replacement (#874035)	MD Public Works and Waste	A5-27
PW0000461	North River Dr	SR 985/NW 107 Ave	NW 74 Ave	Widen North River Dr to include shoulders and improv	MD Public Works and Waste	A16-6
TA6	Northeast Transit Hub Enhancements			Passenger Facility Improvements	Miami-Dade Transit Agency	A11-22
PS0000121	NW 102 Avenue (West side)	NW 62 Street	NW 67 Street	2 lanes and 1/2 of turn lane	Private Sector	A8-4
PW671133A	NW 106 Street and NW S River Drive Culvert			Culvert	MD Public Works and Waste	A5-3
PW000651	NW 107 Avenue and NW 122 Street			New flyover ramp (2 lanes)	MD Public Works and Waste	A5-3
PW000745	NW 117 Avenue and NW 25 Street			Traffic signal	MD Public Works and Waste	A5-5
PW0000451	NW 12 St		SR 973/NW 87 Ave	Signal Improvements	MD Public Works and Waste	A16-6
PS0000014	NW 122 Avenue	NW 25 Street	NW 41 Street	New construction: 2 lanes	Private Sector	A8-1
PW000326	NW 138 Street Bridge	Bridge over Miami River Canal at	NW 138 Street	Bridge construction	MD Public Works and Waste	A7-15
PW000008	NW 154 St/Miami Lakes Blvd	SR 973/NW 87 Ave	NW 67 Ave	Congestion Management	MD Public Works and Waste	A16-4
PW000787	NW 175 Street West of NW 42 Avenue			Bridge replacement (#874024)	MD Public Works and Waste	A5-28
PW0000361	NW 20 St	SR 9/NW 27 Ave	I 95	Roadway Infrastructure Improvements	MD Public Works and Waste	A16-5
PW000760	NW 20 Street	NW 12 Avenue	NW 7 Avenue	Resurfacing	MD Public Works and Waste	A5-14
PW100007	NW 22 Avenue & NW 111 Street	Intersection		Intersection renovation: reposition of median	MD Public Works and Waste	A16-9
PS0000110	NW 25 Street (South side)	NW 127 Avenue	NW 132 Place	2 lanes of 4 lanes divided	Private Sector	A8-3
PW000761	NW 30 Avenue and NW 11 Street			Intersection improvement	MD Public Works and Waste	A5-18
PW1000025	NW 32 Avenue & NW 119 Street	Intersection		Extension: left turn lane	MD Public Works and Waste	A16-9
PW000766	NW 32 Avenue North of NW 151 Street			Bridge replacement (#874032)	MD Public Works and Waste	A5-28
DT4261131	NW 34 AVENUE OVER COMFORT CANAL (CITY			BRIDGE REPLACEMENT	Florida Department of Transp	A1-266
PW000788	NW 36 Street and NW 87 Avenue			Resurfacing	MD Public Works and Waste	A5-4
PW000304a	NW 37 Avenue	North River Drive	NW 79 Street	Widening: 2 to 5 lanes	MD Public Works and Waste	A7-2
PW0000291	NW 41 St & NW 97 AV			Congestion Management	MD Public Works and Waste	A16-5
DT4348876	NW 46 STREET RAILROAD XING# 628360L			RAIL SAFETY PROJECT	Florida Department of Transp	A1-486
PW000007	NW 58 St	SR 985/NW 107 Ave	SR 826/ Palmetto Expwy	Congestion Management	MD Public Works and Waste	A16-3
PW000744	NW 58 Street	NW 97 Avenue	SR 826	Road reconstruction	MD Public Works and Waste	A5-1
PW000789	NW 58 Street and NW 114 Avenue			Resurfacing	MD Public Works and Waste	A5-4

INDEX - 2015 TIP

MPO Proj. No.	FACILITY	From / Location	To / Location	TYPE OF WORK	RESPONSIBLE AGENCY	Page #
PS0000120	NW 66 Street	NW 102 Avenue	NW 107 Avenue	Full Improvement	Private Sector	A8-3
PW1000008	NW 7 Avenue & NW 119 Street	Intersection		Intersection renovation: reposition of median	MD Public Works and Waste	A16-6
DT4348874	NW 71 STREET RAILROAD XING# 272727R			RAIL SAFETY PROJECT	Florida Department of Transp	A1-485
DT4326394	NW 74 STREET	FROM SR 826/PALMETTO XWAY	TO SR 27/OKEECHOBEE	TRANSPORTATION PLANNING	Florida Department of Transp	A1-586
PW20040355	NW 74 Street	HEFT	SR 826 (Palmetto)	New 6 lanes	MD Public Works and Waste	A7-15
DT4348873	NW 74 STREET RAILROAD XING# 272725C			RAIL SAFETY PROJECT	Florida Department of Transp	A1-485
PW1000016	NW 77 Court & NW 154 Street	Intersection		New Construction: left turn lane	MD Public Works and Waste	A16-7
TA0000038	NW 7th Avenue and NW 62nd Street Passenger Ac	NW 7 Avenue/NW 62 Street		Construct New and improve existing Passenger Activi	Miami-Dade Transit Agency	A11-4
PW20040390	NW 87 Avenue	NW 154 Street	NW 186 Street	Widening: 2 to 4 lanes	MD Public Works and Waste	A7-17
PW0000110	NW 97 Avenue	NW 138 Street	NW 154 Street	New 4 lanes	MD Public Works and Waste	A5-26
PW000746	NW 97 Avenue	NW 70 Street	NW 74 Street	New 4 lanes	MD Public Works and Waste	A5-2
PW000751	NW 97 Avenue	NW 58 Street	NW 70 Street	Widen to 4 lanes	MD Public Works and Waste	A5-2
PW671128	NW 97 Avenue	Bridge over SR-836		4 lane bridge and approaches	MD Public Works and Waste	A5-1
DT4166581	NW SOUTH RIVER DRIVE BRIDGE OVER TAMIA	FRM NW 32 AVE	TO NW 19 ST	BRIDGE REPLACEMENT	Florida Department of Transp	A1-214
DT4348875	NW SOUTH RIVER DRIVE RAILROAD XING# 272			RAIL SAFETY PROJECT	Florida Department of Transp	A1-486
PW000006	Old Cutler Rd	SW 216 Street	SW 37 Ave	Congestion Management	MD Public Works and Waste	A16-3
PW000441	Old Cutler Road	SW 97 Avenue	SW 87 Avenue	Curb & Gutter, Traffic Operational Improv.	MD Public Works and Waste	A7-10
DT2512656	OLD CUTLER TRAIL	FROM SW 136 ST/SW 63 AVE	TO CARTAGENA PLAZA	BIKE PATH/TRAIL	Florida Department of Transp	A1-129
MU000056	One-waying of South Beach Local Streets			Capacity improvements	City of Miami Beach	A16-1
APP266A	Opa locka Executive Airport Taxiway Repair	Opa-Locka Executive Airport		Rehabilitate Taxiway	Miami-Dade Aviation Departm	A9-23
AP4223172	OPALOCKA AIRPORT REHAB APRONS			AVIATION CAPACITY PROJECT	Miami-Dade Aviation Departm	A1-612
AP4223171	OPALOCKA AIRPORT REHAB.RUNWAY 9L-27R,			AVIATION PRESERVATION PROJECT	Miami-Dade Aviation Departm	A9-6
AP4292681	OPALOCKA EXECUTIVE OPF TAXIWAY REPAIR			AVIATION PRESERVATION PROJECT	Miami-Dade Aviation Departm	A1-623
APK036A	OPF Rehab Apron Pavement	Opa Locka Executive Airport	Areas of Bldg 101,102,103	Apron: Construct Apron (Standards)	Miami-Dade Aviation Departm	A9-22
APO149A	OPF Rehabilitate Runway Taxiways Airfield Service	Opa-Locka Executive Airport		Runways: Rehabilitate Runway	Miami-Dade Aviation Departm	A9-22
DT4209171	OVERTOWN GREENWAY	BETWEEN NW 3RD AVE	AND NW 7TH AVENUE	BIKE PATH/TRAIL	Florida Department of Transp	A1-230
DT4209172	OVERTOWN GREENWAY ALONG NW 11 ST	FROM NW 7 AVE	TO E OF NW 12 AVE	BIKE PATH/TRAIL	Florida Department of Transp	A1-231
PW000792	Palmer Lake Bridge			Bridge replacement (#874134)	MD Public Works and Waste	A5-20
TA4353811	PALMETTO INTERMODAL TERMINAL			INTERMODAL HUB CAPACITY	Miami-Dade Transit Agency	A11-21
TA0000007	Park and Ride at S.W. 344 Street and Busway	S.W. 344th Street and Busway		Park & Ride Lot, 266 spaces	Miami-Dade Transit Agency	A11-1
TA3	Park and Ride Facility at Quail Roost Drive	SW 184th Street & Busway		Park & Ride Facility	Miami-Dade Transit Agency	A11-12
TA4	Park and Ride Facility at SW 168th Street and Bus	SW 168th Street & Busway		Park & Ride Facility	Miami-Dade Transit Agency	A11-13
TA0000054	Park and Ride Lot Kendall Drive			Construction of 160 Parking spaces in the Park & Rid	Miami-Dade Transit Agency	A11-6
PW000021	Pavement Markings Contract				MD Public Works and Waste	A4-2
PW000107	Pavement Markings Crew				MD Public Works and Waste	A4-5

INDEX - 2015 TIP

MPO Proj. No.	FACILITY	From / Location	To / Location	TYPE OF WORK	RESPONSIBLE AGENCY	Page #
AP4292712	PERIMETER ROAD	FROM NW 57 AVENUE	TO NW 18 STREET	PD&E/EMO STUDY	Miami-Dade Aviation Departm	A1-627
PW000781	Pine Tree Drive and W 30 Street			Intersection improvement	MD Public Works and Waste	A5-71
DT4280441	PLEMO OPERATING FUND NON-PROJECT SPE			TRANSPORTATION PLANNING	Florida Department of Transp	A1-602
PW000705	Ponce de Leon Boulevard	Salamanca Avenue	Antiquera Avenue	4 to 4 lanes with left turn bays	MD Public Works and Waste	A5-62
SP6433531	PORT MIAMI	Seaport		Container Cranes	Miami-Dade Seaport Departm	A10-3
SP647710	PORT MIAMI			Bulkhead Improvements (South Channel)	Miami-Dade Seaport Departm	A10-5
SP649730	PORT MIAMI	South Channel		Miami Harbor -Dredging Phase III	Miami-Dade Seaport Departm	A10-6
SP649870	PORT MIAMI			Seaport Tunnel	Miami-Dade Seaport Departm	A10-6
SP642390	Port Miami Various	Dante B. Fascell		Mass Notification System	Miami-Dade Seaport Departm	A10-2
SP4311261	PORT OF MIAMI	FROM PORTT OF MIAMI (POM)	TO POST PANAMAX CRA	SEAPORT CAPACITY PROJECT	Miami-Dade Seaport Departm	A1-680
SP000050	Port of Miami Operations			PierPass Feasibility Study to examine the impact of i	Miami-Dade Seaport Departm	A16-10
SP2544522	PORT OF MIAMI SOUTH FISHERMAN'S CHANNE			SEAPORT CAPACITY PROJECT	Miami-Dade Seaport Departm	A1-679
DT2511561	PORT OF MIAMI TUNNEL	FROM PORT OF MIAMI	TO SR 836/I-395	MISCELLANEOUS STRUCTURE	Florida Department of Transp	A1-121
DT2511562	PORT OF MIAMI TUNNEL	FROM PORT OF MIAMI	TO SR836/I-395	NEW ROAD CONSTRUCTION	Florida Department of Transp	A1-122
DT2511563	PORT OF MIAMI TUNNEL	FROM PORT OF MIAMI	TO SR 836/I-395	NEW ROAD CONSTRUCTION	Florida Department of Transp	A1-124
DT2511564	PORT OF MIAMI TUNNEL MIAMI-DADE COUNTY			FUNDING ACTION	Florida Department of Transp	A1-125
DT2511565	PORT OF MIAMI TUNNEL OVERSIGHT CONSUL			INSPECT CONSTRUCTION PROJS.	Florida Department of Transp	A1-125
PW000303	PTP Neighborhood Improvements				MD Public Works and Waste	A7-1
PW000305	PTP Neighborhood Improvements				MD Public Works and Waste	A7-2
PW000309	PTP Neighborhood Improvements				MD Public Works and Waste	A7-4
PW000310	PTP Neighborhood Improvements				MD Public Works and Waste	A7-5
PW000311	PTP Neighborhood Improvements				MD Public Works and Waste	A7-6
PW000314	PTP Neighborhood Improvements				MD Public Works and Waste	A7-7
PW000319	PTP Neighborhood Improvements				MD Public Works and Waste	A7-8
PW000320	PTP Neighborhood Improvements				MD Public Works and Waste	A7-10
PW000322	PTP Neighborhood Improvements				MD Public Works and Waste	A7-12
PW000323	PTP Neighborhood Improvements				MD Public Works and Waste	A7-13
PW000325	PTP Neighborhood Improvements				MD Public Works and Waste	A7-14
PW000327	PTP Neighborhood Improvements				MD Public Works and Waste	A7-15
PW000329	PTP Neighborhood Improvements				MD Public Works and Waste	A7-17
DT4114631	PUBLIC INVOLV. CONS. FOR PALMETTO EXPY,			INTERCHANGE IMPROVEMENT	Florida Department of Transp	A1-551
TA0000051	Public Transportation Security Projects	Countywide		Acquire capital equipment, design and construct secu	Miami-Dade Transit Agency	A11-5
APP024A	Purchase and Installation of GPS Landing System a	Miami - Opa-Locka - Kendall-Tamiami		Equipment: Acquire Equipment	Miami-Dade Aviation Departm	A9-19
TA0000022	Rail Vehicle Replacement	Lehman Center		Replace existing rail cars	Miami-Dade Transit Agency	A11-3
PW000022	Railroad Improvements				MD Public Works and Waste	A4-2

INDEX - 2015 TIP

MPO Proj. No.	FACILITY	From / Location	To / Location	TYPE OF WORK	RESPONSIBLE AGENCY	Page #
TP4311001	Resurface Turnpike from MP 33 to MP 40	S OF NW 106TH STREET (MP 33)	I-75 (MP 39)	RESURFACING	Turnpike Enterprise	A2-5
PW000034	Resurfacing			Paving, widening, drainage, striping	MD Public Works and Waste	A5-10
PW000040	Resurfacing			Paving, widening, drainage, striping	MD Public Works and Waste	A5-21
PW000045	Resurfacing			Paving, widening, drainage, striping	MD Public Works and Waste	A5-30
PW000055	Resurfacing			Paving, widening, drainage, striping	MD Public Works and Waste	A5-49
PW000060	Resurfacing			Paving, widening, drainage, striping	MD Public Works and Waste	A5-58
PW000072	Resurfacing			Paving, widening, drainage, striping	MD Public Works and Waste	A5-77
PW000078	Resurfacing			Paving, widening, drainage, striping	MD Public Works and Waste	A5-35
PW000081	Resurfacing			Paving, widening, drainage, striping	MD Public Works and Waste	A5-65
PW000085	Resurfacing			Paving, widening, drainage, striping	MD Public Works and Waste	A5-72
TP4355431	Resurfacing from NW 74th St to NW 106th St	NW 74th Street (MP 31)	NW 106th Street (MP 34)	RESURFACING	Turnpike Enterprise	A2-8
PW000333	Reversible Flow Lanes	at major thoroughfares		Variable reverse flow lanes	MD Public Works and Waste	A7-18
PW000305a	Right-of-Way			Right-of-Way	MD Public Works and Waste	A7-2
PW000320a	Right-of-Way			Right-of-Way	MD Public Works and Waste	A7-10
PW000322a	Right-of-Way			Right-of-Way	MD Public Works and Waste	A7-12
PW000327a	Right-of-Way			Right-of-Way	MD Public Works and Waste	A7-15
PW000329a	Right-of-Way			Right-of-Way	MD Public Works and Waste	A7-17
PW000502	Right-of-Way			Right-of-Way acquisition for construction projects	MD Public Works and Waste	A5-12
PW000504	Right-of-Way			Right-of-Way acquisition for construction projects	MD Public Works and Waste	A5-23
PW000505	Right-of-Way			Right-of-Way acquisition for construction projects	MD Public Works and Waste	A5-32
PW000507	Right-of-Way			Right-of-Way acquisition for construction projects	MD Public Works and Waste	A5-37
PW000512	Right-of-Way			Right-of-Way acquisition for construction projects	MD Public Works and Waste	A5-51
PW000516	Right-of-Way			Right-of-Way acquisition for construction projects	MD Public Works and Waste	A5-61
PW000519	Right-of-Way			Right-of-Way acquisition for construction projects	MD Public Works and Waste	A5-67
PW000520	Right-of-Way			Right-of-Way acquisition for construction projects	MD Public Works and Waste	A5-74
PW000521	Right-of-Way			Right-of-Way acquisition for construction projects	MD Public Works and Waste	A5-79
PW000113	Road & Bridge Emergency Bridge Repairs/Imprv./P				MD Public Works and Waste	A4-6
PW0000151	S Bayshore Dr & SW 17 AV			Congestion Management	MD Public Works and Waste	A16-4
DT4334541	S.W. 168TH STREET	AT SW 197 AVENUE		INTERSECTION IMPROVEMENT	Florida Department of Transp	A1-452
DT4213571	S.W. 320 STREET	FROM S.W. 187 AVENUE	TO FLAGLER AVENUE	ADD TURN LANE(S)	Florida Department of Transp	A1-232
DT4317511	SAFE RTES TO SCHOOL NON-INFRASTRUCTU			PEDESTRIAN SAFETY IMPROVEMENT	Florida Department of Transp	A1-581
DT4258571	SAFE RTS. TO SCHOOL	CARIBBEAN, S.POINTE, S. MIAMI HE		PEDESTRIAN SAFETY IMPROVEMENT	Florida Department of Transp	A1-572
DT4258572	SAFE RTS. TO SCHOOL	MIAMI LAKES ELEM SCHOOL		PEDESTRIAN SAFETY IMPROVEMENT	Florida Department of Transp	A1-573
DT4282111	SAFE RTS. TO SCHOOL	CORAL WAY, DEVONAIRE K-8; MAY		PEDESTRIAN SAFETY IMPROVEMENT	Florida Department of Transp	A1-580
DT4334431	SAFE RTS. TO SCHOOL	P.R.MILLER;N.HIALEAH;OAK GROVE		PEDESTRIAN SAFETY IMPROVEMENT	Florida Department of Transp	A1-448

INDEX - 2015 TIP

MPO Proj. No.	FACILITY	From / Location	To / Location	TYPE OF WORK	RESPONSIBLE AGENCY	Page #
DT4334441	SAFE RTS. TO SCHOOL	J.MCCRARY;T.L'OUVERTURE; KENS		PEDESTRIAN SAFETY IMPROVEMENT	Florida Department of Transp	A1-449
DT4334451	SAFE RTS. TO SCHOOL	PALMETTO & PINECREST ELEMENT		PEDESTRIAN SAFETY IMPROVEMENT	Florida Department of Transp	A1-450
DT4354781	SAFE RTS. TO SCHOOL	N. BEACH ELEMENTARY & NAUTILU		PEDESTRIAN SAFETY IMPROVEMENT	Florida Department of Transp	A1-498
DT4354791	SAFE RTS. TO SCHOOL	FEINBERG-FISHER K-8 CENTR		PEDESTRIAN SAFETY IMPROVEMENT	Florida Department of Transp	A1-499
DT4354801	SAFE RTS. TO SCHOOL	HIALEAH GARDNS ELEMENTARY		PEDESTRIAN SAFETY IMPROVEMENT	Florida Department of Transp	A1-500
DT4354811	SAFE RTS. TO SCHOOL	KINLOCH PARK ELEMENTARY & MI		PEDESTRIAN SAFETY IMPROVEMENT	Florida Department of Transp	A1-501
DT4282101	SAFE RTS. TO SCHOOL (GRADES K-8) VARIOU			PEDESTRIAN SAFETY IMPROVEMENT	Florida Department of Transp	A1-579
DT4315071	SAFE RTS. TO SCHOOL INFRASTRUCTURE PRI	CORAL REEF ELEMENTARY		PEDESTRIAN SAFETY IMPROVEMENT	Florida Department of Transp	A1-417
DT4314991	SAFE RTS. TO SCHOOL INFRASTRUCTURE PR	BISCAYNE SCHOOL		PEDESTRIAN SAFETY IMPROVEMENT	Florida Department of Transp	A1-415
DT4315031	SAFE RTS. TO SCHOOL INFRASTRUCTURE PR	PERRINE ELEMENTARY SCHOOL		PEDESTRIAN SAFETY IMPROVEMENT	Florida Department of Transp	A1-416
PW000027	Safety Lighting				MD Public Works and Waste	A4-3
PW000440	School Flashing Signals				MD Public Works and Waste	A7-19
SP647720	Sewer Upgrades at various locations	Dante B. Fascell		Sewer Upgrades	Miami-Dade Seaport Departm	A10-6
TR0000001	SFRTA	Regionwide Project		Purchase of New Rolling Stock	So. Florida Regional Transpor	A12-1
TR0000002	SFRTA			Heavy Maintenance	So. Florida Regional Transpor	A12-4
TR0000004	SFRTA	Regionwide Project		Rail Capacity Project	So. Florida Regional Transpor	A12-5
TR0000006	SFRTA	Regionwide Project		SFRTA Preventative Maintenance	So. Florida Regional Transpor	A12-6
TR0000008	SFRTA	Regionwide Project		Planning & Capital Development	So. Florida Regional Transpor	A12-6
TR0000009	SFRTA	Regionwide Project		General Engineering Consultants	So. Florida Regional Transpor	A12-6
TR0000011	SFRTA	Miami-Dade		Hialeah Yard Improvements	So. Florida Regional Transpor	A12-1
TR0000012	SFRTA	Regionwide Project		Rehabilitation/Overhaul of Fleet	So. Florida Regional Transpor	A12-1
TR0000014	SFRTA	Regionwide Project		TOD	So. Florida Regional Transpor	A12-2
TR0000015	SFRTA	Miami Dade		Park and Ride Lots	So. Florida Regional Transpor	A12-2
TR0000016	SFRTA	Miami-Dade		Station Improvements	So. Florida Regional Transpor	A12-3
TR0000017	SFRTA	Regionwide		Parking Lot Improvements	So. Florida Regional Transpor	A12-3
TR0000019	SFRTA	From Hialeah Market Tri Rail Station	To Miami Intermodal Center	Rail Capacity Project	So. Florida Regional Transpor	A12-4
TR4294871	SFRTA	FROM HIALEAH MARKET TRI-RAIL S	TO MIC	RAIL CAPACITY PROJECT	So. Florida Regional Transpor	A1-647
TR4163991	SFRTA - METRORAIL/ TRI-RAIL TRANSFER STA			RAIL CAPACITY PROJECT	So. Florida Regional Transpor	A1-650
TR4187422	SFRTA METRORAIL TRI-RAIL 79 STREET TRAN			RAIL SAFETY PROJECT	So. Florida Regional Transpor	A1-675
TR4224222	SFRTA METRORAIL TRI-RAIL 79 STREET TRAN			RAIL SAFETY PROJECT	So. Florida Regional Transpor	A1-675
TR4163992	SFRTA METRORAIL TRI-RAIL 79TH STREET TR			INTERMODAL HUB CAPACITY	So. Florida Regional Transpor	A1-651
PW000754	Snapper Creek Drive West of SW 107 Avenue			Bridge replacement (#874436)	MD Public Works and Waste	A5-6
PW0000106	South Bayshore Drive	Darwin Street	Mercy Way	Roadway improvements, drainage, watermain installa	MD Public Works and Waste	A5-16
PW000315a	South Bayshore Drive	Darwin Street	Mercy Way	Roadway Improvements, Drainage	MD Public Works and Waste	A7-8
DT2512651	SOUTH DADE GREENWAYS NETWORK			BIKE PATH/TRAIL	Florida Department of Transp	A1-126

INDEX - 2015 TIP

MPO Proj. No.	FACILITY	From / Location	To / Location	TYPE OF WORK	RESPONSIBLE AGENCY	Page #
TA4162222	SOUTH FL VANPOOL - FTA 5307 & STATE TRAN			COMMUTER TRANS. ASSISTANCE	Miami-Dade Transit Agency	A1-689
TA4162223	SOUTH FL VANPOOL - FTA 5307 & STATE TRAN			COMMUTER TRANS. ASSISTANCE	Miami-Dade Transit Agency	A11-14
DT2495815	SOUTH FLA COMMUTER SERVICES 826/836 INT			COMMUTER TRANS. ASSISTANCE	Florida Department of Transp	A1-12
TA4222421	SOUTH FLA COMMUTER SERVICES IN MIAMI-D			COMMUTER TRANS. ASSISTANCE	Miami-Dade Transit Agency	A1-705
TA4222422	SOUTH FLA COMMUTER SERVICES IN MIAMI-D			COMMUTER TRANS. ASSISTANCE	Miami-Dade Transit Agency	A1-706
TA4222391	SOUTH FLA COMMUTER SERVICES IN MIAMI-D			COMMUTER TRANS. ASSISTANCE	Miami-Dade Transit Agency	A1-703
TA4222392	SOUTH FLA COMMUTER SERVICES IN MIAMI-D			COMMUTER TRANS. ASSISTANCE	Miami-Dade Transit Agency	A1-704
TA4222393	SOUTH FLA COMMUTER SERVICES IN MIAMI-D			COMMUTER TRANS. ASSISTANCE	Miami-Dade Transit Agency	A1-705
TA4204522	SOUTH FLA COMMUTER SERVICES IN MIAMI-D			COMMUTER TRANS. ASSISTANCE	Miami-Dade Transit Agency	A1-697
TA4204521	SOUTH FLA COMMUTER SERVICES IN MIAMI-D			COMMUTER TRANS. ASSISTANCE	Miami-Dade Transit Agency	A1-696
TA4204623	SOUTH FLA COMMUTER SERVICES IN MIAMI-D			COMMUTER TRANS. ASSISTANCE	Miami-Dade Transit Agency	A1-699
TA4204624	SOUTH FLA COMMUTER SERVICES IN MIAMI-D			COMMUTER TRANS. ASSISTANCE	Miami-Dade Transit Agency	A1-700
TA4204627	SOUTH FLA COMMUTER SERVICES IN MIAMI-D			COMMUTER TRANS. ASSISTANCE	Miami-Dade Transit Agency	A1-701
TA4204628	SOUTH FLA COMMUTER SERVICES IN MIAMI-D			COMMUTER TRANS. ASSISTANCE	Miami-Dade Transit Agency	A1-701
TA4276861	SOUTH FLA VANPOOL 826/836 INTERCHANGE			COMMUTER TRANS. ASSISTANCE	Miami-Dade Transit Agency	A1-711
TA4145361	SOUTH FLA VANPOOL MIAMI-DADE COUNTY M			COMMUTER TRANS. ASSISTANCE	Miami-Dade Transit Agency	A1-687
TA4145362	SOUTH FLA VANPOOL MIAMI-DADE COUNTY M			COMMUTER TRANS. ASSISTANCE	Miami-Dade Transit Agency	A1-688
DT4346921	SOUTH MIAMI AVENUE	FROM SW 10 STREET	TO SW 9 STREET	ROAD RECONST/REPAIR/OVERLAY	Florida Department of Transp	A1-470
PW000728	South Miami Avenue	15 Road	5 Street	Roadway improvements	MD Public Works and Waste	A4-7
PW000762	South Miami Avenue and South 10 Street			Traffic signal	MD Public Works and Waste	A5-18
PW000720	South Miami Avenue Area Study	5 Street	15 Road	Study	MD Public Works and Waste	A5-16
TA0000050	South Miami Dade Busway ADA Improvements	Dadeland South Metrorail Station	SW 200th Street	ADA Accessibility	Miami-Dade Transit Agency	A11-5
PW000115	SouthCom Pedestrian Bridge			Pedestrian bridge relocation (#879990)	MD Public Works and Waste	A4-7
PW000104	Special Taxing District				MD Public Works and Waste	A4-4
XA11209	SR 112 Infrastructure Modifications for Open Road	NW 22nd Street	NW 12th Avenue	Infrastructure Modifications for Open Road Tolling	Miami-Dade Expressway Auth	A3-2
XA10016	SR 112 Toll System Conversion	LeJeune Road	I-95	Toll System Conversion	Miami-Dade Expressway Auth	A3-1
DT4347781	SR 112/ARTHUR GODFRY	FROM ALTON ROAD	TO WEST OF PINE TREE	INTERSECTION IMPROVEMENT	Florida Department of Transp	A1-478
DT4311941	SR 112/I-195	EB	TO I-95 NB REPAIR/REHA	BRIDGE - PAINTING	Florida Department of Transp	A1-410
DT4311931	SR 112/I-195 OVER INTRACOASTAL WATERWA			BRIDGE - PAINTING	Florida Department of Transp	A1-409
DT4291591	SR 25/NW 36 STREET	FROM EAST OF NW 17 AVENUE	TO WEST OF NW 7 AVEN	RESURFACING	Florida Department of Transp	A1-314
DT4293431	SR 25/NW 36 STREET	FROM OKEECHOBEE ROAD	TO NW 23 AVENUE	RESURFACING	Florida Department of Transp	A1-341
DT4293432	SR 25/NW 36 STREET	AT NW 27 AVENUE		INTERSECTION IMPROVEMENT	Florida Department of Transp	A1-342
DT2501052	SR 25/OKEECHOBEE RD	FROM SR 826/PALMETTO XWAY	TO EAST OF WEST 12 AV	ADD LANES & RECONSTRUCT	Florida Department of Transp	A1-71
DT4232512	SR 25/OKEECHOBEE RD	FROM WEST OF KROME AVENUE	TO EAST OF NW 117 AVE	WIDEN/RESURFACE EXIST LANES	Florida Department of Transp	A1-240
DT4232513	SR 25/OKEECHOBEE RD	FROM EAST OF NW 87 AVENUE	TO NW 79 AVENUE	NEW ROAD CONSTRUCTION	Florida Department of Transp	A1-241

INDEX - 2015 TIP

MPO Proj. No.	FACILITY	From / Location	To / Location	TYPE OF WORK	RESPONSIBLE AGENCY	Page #
DT4232514	SR 25/OKEECHOBEE RD	FROM EAST OF NW 116 WAY	TO EAST OF NW 87 AVEN	NEW ROAD CONSTRUCTION	Florida Department of Transp	A1-242
DT4232515	SR 25/OKEECHOBEE RD	FROM EAST OF NW 107 AVENUE	TO EAST OF NW 116 WAY	NEW ROAD CONSTRUCTION	Florida Department of Transp	A1-243
DT4232516	SR 25/OKEECHOBEE RD	FROM EAST OF NW 117 AVENUE	TO EAST OF NW 107 AVE	WIDEN/RESURFACE EXIST LANES	Florida Department of Transp	A1-244
DT4338181	SR 25/OKEECHOBEE RD	AT W 18TH AVENUE INTERSECTION		INTERSECTION IMPROVEMENT	Florida Department of Transp	A1-462
DT2501051	SR 25/OKEECHOBEE RD.	FROM EAST OF W. 12TH AVE	TO WEST 19TH STREET	ADD LANES & RECONSTRUCT	Florida Department of Transp	A1-70
DT2501053	SR 25/OKEECHOBEE RD.	AT METRORAIL CROSSING		FIXED GUIDEWAY IMPROVEMENTS	Florida Department of Transp	A1-72
DT2501054	SR 25/OKEECHOBEE RD.	FROM EAST OF W. 12 AVENUE	TO WEST 19TH STREET	LANDSCAPING	Florida Department of Transp	A1-73
DT4232511	SR 25/OKEECHOBEE RD.	FROM SR 997/KROME AVENUE	TO NW 79TH AVENUE	PD&E/EMO STUDY	Florida Department of Transp	A1-239
DT4259792	SR 25/OKEECHOBEE RD.	FROM W OF SE 7 AVENUE	TO N OF NW 36 STREET	RESURFACING	Florida Department of Transp	A1-264
DT4339601	SR 25/OKEECHOBEE RD.	FROM NW 79TH AVENUE	TO NW 72ND AVENUE	TRANSPORTATION PLANNING	Florida Department of Transp	A1-465
DT4348101	SR 25/OKEECHOBEE RD.	AT WEST 12TH AVENUE		INTERSECTION IMPROVEMENT	Florida Department of Transp	A1-479
DT4291592	SR 25/US 27/NE 36 ST	FROM N MIAMI AVENUE	TO E OF NE 5 AVENUE	RESURFACING - RIDE ONLY	Florida Department of Transp	A1-315
DT4146243	SR 5/BISCAYNE BLVD	FROM NE 196TH STREET	TO NE 213TH STREET	RESURFACING	Florida Department of Transp	A1-190
DT4291901	SR 5/BISCAYNE BLVD	FROM N OF NE 121 STREET	TO NE 151 STREET	RESURFACING	Florida Department of Transp	A1-327
DT4291902	SR 5/BISCAYNE BLVD	AT SR 916/NE 135 STREET		INTERSECTION IMPROVEMENT	Florida Department of Transp	A1-328
DT4305881	SR 5/BISCAYNE BLVD	FROM NE 5OTH TERRACE	TO NE 87 STREET	PEDESTRIAN SAFETY IMPROVEMENT	Florida Department of Transp	A1-360
DT4305882	SR 5/BISCAYNE BLVD	FROM S OF NE 76 STREET	TO S OF NE 87 STREET	RESURFACING - RIDE ONLY	Florida Department of Transp	A1-361
DT4307681	SR 5/BISCAYNE BLVD	AT NE 199, 203, 205, 209 & 213 STRE		INTERSECTION IMPROVEMENT	Florida Department of Transp	A1-369
DT4308081	SR 5/BISCAYNE BLVD	FROM NE 151 STREET	TO NE 196 STREET	RESURFACING	Florida Department of Transp	A1-375
DT4330591	SR 5/BISCAYNE BLVD	FROM NE 13 STREET	TO NE 78 STREET	PEDESTRIAN SAFETY IMPROVEMENT	Florida Department of Transp	A1-437
DT4330592	SR 5/BISCAYNE BLVD.	FROM NE 32ND STREET	TO NE 38TH STREET	INTERSECTION IMPROVEMENT	Florida Department of Transp	A1-438
DT4124735	SR 5/BRICKELL AVE	FROM SE 5 STREET	TO SE 8 STREET	INTERSECTION IMPROVEMENT	Florida Department of Transp	A1-173
DT4124736	SR 5/BRICKELL AVE	FROM NE OF SE 5TH STREET	TO S OF BRICKELL AVE B	DRAINAGE IMPROVEMENTS	Florida Department of Transp	A1-174
DT4124731	SR 5/BRICKELL AVENUE	FROM S OF S.E. 25TH ROAD	TO S.E. 4TH STREET	RIGID PAVEMENT REHABILITATION	Florida Department of Transp	A1-171
DT4124732	SR 5/BRICKELL AVENUE	FROM S OF S.E. 25TH ROAD	TO S.E. 15TH ROAD	LIGHTING	Florida Department of Transp	A1-171
DT4124733	SR 5/BRICKELL AVENUE	FROM S OF SE 25 ROAD	TO BRICKELL BR(N OF S	ADV TRAVELER INFORMATION SYSTM	Florida Department of Transp	A1-172
DT4124737	SR 5/S.E. 2ND AVENUE	FROM S.E. 2ND STREET	TO S.E. 4TH STREET	RESURFACING	Florida Department of Transp	A1-175
DT4124738	SR 5/US 1/BRICKELL	FROM N OF SE 5 STREET	TO S OF SE 2 STREET	RESURFACING	Florida Department of Transp	A1-176
DT4290211	SR 5/US-1	AT SR 9/SW 27 AVENUE (INTERSEC		SAFETY PROJECT	Florida Department of Transp	A1-298
DT4334551	SR 5/US-1	FROM SW 37 AVENUE	TO PONCE DE LEON	INTERSECTION IMPROVEMENT	Florida Department of Transp	A1-453
DT4334552	SR 5/US-1	AT RIVIERA DRIVE		INTERSECTION IMPROVEMENT	Florida Department of Transp	A1-454
DT4334851	SR 5/US-1	AT GRAND AVENUE		INTERSECTION IMPROVEMENT	Florida Department of Transp	A1-455
DT4334891	SR 5/US-1	AT SW 104 STREET		INTERSECTION IMPROVEMENT	Florida Department of Transp	A1-456
DT4334901	SR 5/US-1	FROM SANTONA STREET	TO E OF GRANADA BLVD.	INTERSECTION IMPROVEMENT	Florida Department of Transp	A1-457
DT2498565	SR 5/US-1 PERMIT COMPLIANCE FOR US-1 SO			RESEARCH	Florida Department of Transp	A1-42

INDEX - 2015 TIP

MPO Proj. No.	FACILITY	From / Location	To / Location	TYPE OF WORK	RESPONSIBLE AGENCY	Page #
DT4284871	SR 5/US-1/S. DIXIE	FROM N OF SW 168 STREET	TO SW 183 STREET/SB O	RESURFACING	Florida Department of Transp	A1-293
DT4284872	SR 5/US-1/S. DIXIE	FROM N OF SW 184 STREET	TO S OF SW 168 STREET	RESURFACING	Florida Department of Transp	A1-294
DT4291881	SR 5/US-1/S. DIXIE	FROM SOUTH OF SW 112 AVE	TO N OF SW 184 ST/EUR	RESURFACING	Florida Department of Transp	A1-324
DT4307611	SR 5/US-1/S. DIXIE	AT SW 211 ST./SW 117 AVE.		INTERSECTION IMPROVEMENT	Florida Department of Transp	A1-364
DT4348451	SR 5/US-1/S. DIXIE	FROM SW 152 STREET	TO SR 9/I-95	PD&E/EMO STUDY	Florida Department of Transp	A1-481
DT4348452	SR 5/US-1/S. DIXIE	FROM SE 8 STREET	TO NE 215 STREET	PD&E/EMO STUDY	Florida Department of Transp	A1-481
DT4255981	SR 7/NW 7 AVENUE	FROM NW 8 STREET	TO NW 36 STREET	FLEXIBLE PAVEMENT RECONSTRUCT.	Florida Department of Transp	A1-261
DT4308171	SR 7/NW 7 AVENUE	FROM NW 36 STREET	TO N OF NW 78 STREET	RESURFACING	Florida Department of Transp	A1-384
DT4308172	SR 7/NW 7 AVENUE	FROM N OF NW 79 STREET	TO LITTLE RIVER DRIVE	RESURFACING	Florida Department of Transp	A1-385
DT4255982	SR 7/NW 7TH AVE	FROM NW 6TH STREET	TO NW 32ND STREET	INTERSECTION IMPROVEMENT	Florida Department of Transp	A1-262
DT2516845	SR 7/SR 9 GOLDEN GLADES INTERCHANGE PA			PARK AND RIDE LOTS	Florida Department of Transp	A1-136
DT4327421	SR 7/SW/NW 8 AVENUE	FROM SR 90/US 41/SW 8 ST	TO NW 3RD STREET	RESURFACING	Florida Department of Transp	A1-428
DT4291861	SR 817/NW 27 AVENUE	FROM SOUTH OF NW 187 ST	TO NORTH OF NW 202 TE	RESURFACING	Florida Department of Transp	A1-321
DT4291862	SR 817/NW 27 AVENUE	AT MIAMI GARDENS DRIVE		INTERSECTION IMPROVEMENT	Florida Department of Transp	A1-322
DT4327435	SR 817/NW 27 AVENUE	FROM NW 165 TERRACE	TO NW 171 STREET	INTERSECTION IMPROVEMENT	Florida Department of Transp	A1-432
DT2499417	SR 823/NW 57 AVE-N/B	FROM NW 202 ST/HONEY HILL	TO TPK EXIT NSIDE OF H	SIDEWALK	Florida Department of Transp	A1-58
DT2499411	SR 823/NW 57 AVENUE	FROM W. 46TH STREET	TO W. 53RD STREET	ADD LANES & RECONSTRUCT	Florida Department of Transp	A1-49
DT2499412	SR 823/NW 57 AVENUE	FROM WEST 19 STREET	TO WEST 23 STREET	ADD LANES & RECONSTRUCT	Florida Department of Transp	A1-50
DT2499413	SR 823/NW 57 AVENUE	FROM OKEECHOBEE ROAD	TO WEST 19TH ST.	ADD LANES & RECONSTRUCT	Florida Department of Transp	A1-51
DT2499414	SR 823/NW 57 AVENUE	FROM W 65 STREET	TO W 84TH STREET	ADD LANES & RECONSTRUCT	Florida Department of Transp	A1-53
DT2499415	SR 823/NW 57 AVENUE	FROM WEST 23 STREET	TO WEST 46 STREET	ADD LANES & RECONSTRUCT	Florida Department of Transp	A1-55
DT2499416	SR 823/NW 57 AVENUE	FROM W 53 STREET	TO W 65 STREET	ADD LANES & RECONSTRUCT	Florida Department of Transp	A1-57
DT4290141	SR 823/NW 57 AVENUE	AT NW 138 STREET INTERSECTION		INTERSECTION IMPROVEMENT	Florida Department of Transp	A1-296
DT4308031	SR 823/NW 57 AVENUE	FROM N OF SR916/NW 135 ST	TO S OF NW 186 STREET	RESURFACING	Florida Department of Transp	A1-372
DT4334251	SR 823/NW 57 AVENUE	FROM NW 183 ST/MIAMI GDNS	TO MIAMI-DADE/BROWR	LANDSCAPING	Florida Department of Transp	A1-447
DT4351731	SR 825/SW 137 AVENUE	FROM SR 90/SW 8 STREET	TO NW 12 STREET	LANDSCAPING	Florida Department of Transp	A1-494
XA83608	SR 826 / SR 836 Interchange Improvements	NW 82nd Avenue	SR 826 / SR 836 Interchan	Interchange Improvement	Miami-Dade Expressway Auth	A3-3
DT4283588	SR 826 CONNECTOR	AT GOLDEN GLADES INTERCHG AN		FLEXIBLE PAVEMENT RECONSTRUCT.	Florida Department of Transp	A1-291
DT4291341	SR 826/GGI INTERCHG	FROM SR 91/SE END OF BRDG	TO E OF NW 1ST AVENUE	RESURFACING	Florida Department of Transp	A1-305
DT4326871	SR 826/I-75	SR 826 FROM FLAGLER ST TO NW 1	& I-75 FROM SR 826 TO N	ADD SPECIAL USE LANE	Florida Department of Transp	A1-423
DT2490351	SR 826/PALMETTO EXPY	FROM N OF SUNSET DR/SW 72 STR	TO SW 32ND STREET	INTERCHANGE - ADD LANES	Florida Department of Transp	A1-3
DT2490352	SR 826/PALMETTO EXPY	FROM: SB EXIT RAMP	TO: BIRD ROAD	ADD RIGHT TURN LANE(S)	Florida Department of Transp	A1-3
DT2490353	SR 826/PALMETTO EXPY	FROM SUNSET DRIVE	TO S.W. 32 STREET	LANDSCAPING	Florida Department of Transp	A1-4
DT2491121	SR 826/PALMETTO EXPY	FROM 2000FT S OF NW 25 ST	TO 2000FT N OF NW 25 S	ADD LANES & RECONSTRUCT	Florida Department of Transp	A1-5
DT2491122	SR 826/PALMETTO EXPY	FROM N.W. 14 STREET	TO N.W. 31 STREET	LANDSCAPING	Florida Department of Transp	A1-6

INDEX - 2015 TIP

MPO Proj. No.	FACILITY	From / Location	To / Location	TYPE OF WORK	RESPONSIBLE AGENCY	Page #
DT2495812	SR 826/PALMETTO EXPY	FROM S OF SW 2 STREET	TO NW 14 STREET	LANDSCAPING	Florida Department of Transp	A1-11
DT2499822	SR 826/PALMETTO EXPY	FROM N.W. 154 STREET	TO N.W. 62 AVENUE	LANDSCAPING	Florida Department of Transp	A1-60
DT4184231	SR 826/PALMETTO EXPY	FROM SR 93/I-75	TO GOLDEN GLADES INT	PD&E/EMO STUDY	Florida Department of Transp	A1-223
DT4184232	SR 826/PALMETTO EXPY	FROM NW 67 AVENUE	TO NW 47 AVENUE	ADD AUXILIARY LANE(S)	Florida Department of Transp	A1-224
DT4184233	SR 826/PALMETTO EXPY	FROM SR 836	TO SR 93/I-75	PD&E/EMO STUDY	Florida Department of Transp	A1-225
DT4184235	SR 826/PALMETTO EXPY	FROM NW 154 STREET	TO NW 17 AVENUE	ADD SPECIAL USE LANE	Florida Department of Transp	A1-226
DT4184236	SR 826/PALMETTO EXPY	FROM SR 968/W FLAGLER ST	TO NW 154 STREET	PD&E/EMO STUDY	Florida Department of Transp	A1-227
DT4291351	SR 826/PALMETTO EXPY	FROM N.W. 154 STREET	TO EAST OF N.W. 57TH A	RESURFACING	Florida Department of Transp	A1-306
DT4291352	SR 826/PALMETTO EXPY	AT NW 57 AVENUE		INTERSECTION IMPROVEMENT	Florida Department of Transp	A1-307
DT4308211	SR 826/PALMETTO EXPY	FROM N OF N.W. 12 AVENUE	TO S OF N.W. 7 AVENUE	RESURFACING	Florida Department of Transp	A1-387
DT4308212	SR 826/PALMETTO EXPY	FROM SR 878/SNAPPER CREEK	TO N OF SUNSET DRIVE	RESURFACING	Florida Department of Transp	A1-388
DT4326391	SR 826/PALMETTO EXPY	FROM US-1/S. DIXIE HWY	TO SR 836/DOLPHIN XWA	TRANSPORTATION PLANNING	Florida Department of Transp	A1-585
DT4326872	SR 826/PALMETTO EXPY	FROM SR 93/I-75	TO NW 154 STREET	RESURFACING	Florida Department of Transp	A1-424
DT4326873	SR 826/PALMETTO EXPY	FROM FEC RAILROAD	TO NW 31 STREET	LANDSCAPING	Florida Department of Transp	A1-425
DT4326874	SR 826/PALMETTO EXPY	FROM FEC RAILROAD	TO NW 154 STREET	LANDSCAPING	Florida Department of Transp	A1-426
DT4327431	SR 826/PALMETTO EXPY	FROM SR 5/US-1	TO N. OF SR 878/SNAPPE	RESURFACING	Florida Department of Transp	A1-429
DT4327432	SR 826/PALMETTO EXPY	FROM EAST OF NW 57 AVE	TO WEST OF NW 27 AVE	RESURFACING	Florida Department of Transp	A1-430
DT4327433	SR 826/PALMETTO EXPY	FROM WEST OF NW 27 AVE	TO WEST OF NW 17 AVE	RESURFACING	Florida Department of Transp	A1-431
DT4357601	SR 826/PALMETTO EXPY	FROM I-75	TO N. OF CANAL C-8 BRI	WIDEN/RESURFACE EXIST LANES	Florida Department of Transp	A1-510
DT4357602	SR 826/PALMETTO EXPY	AT NW 67 AVENUE		FLEXIBLE PAVEMENT RECONSTRUCT.	Florida Department of Transp	A1-511
DT4357603	SR 826/PALMETTO EXPY	AT SR823/NW 57 AVENUE		NEW ROAD CONSTRUCTION	Florida Department of Transp	A1-512
DT4357606	SR 826/PALMETTO EXPY	FROM NW 27 AVENUE	TO WEST OF NW 17 AVE	NEW ROAD CONSTRUCTION	Florida Department of Transp	A1-513
DT4283581	SR 826/PALMETTO EXPY -	SR 826 EASTBOUND RAMP	TO SR 9A/I-95 NORTHBO	INTERCHANGE RAMP (NEW)	Florida Department of Transp	A1-285
DT4308213	SR 826/PALMETTO EXPY FRONTAGE ROADS (V			RESURFACING	Florida Department of Transp	A1-389
DT4308214	SR 826/PALMETTO EXPY RAMP	AT GOLDEN GLADES INTERCHANG		RESURFACING	Florida Department of Transp	A1-390
DT2495813	SR 826/PALMETTO EXPY RELOCATION OF CAN			DRAINAGE IMPROVEMENTS	Florida Department of Transp	A1-12
DT4291353	SR 826/PALMETTO EXPY VARIOUS RAMP LOCA			RESURFACING	Florida Department of Transp	A1-308
DT2499821	SR 826/PALMETTO EXWY	N. OF N.W. 154 ST.	W. OF N.W. 47 AVENUE	RESURFACING	Florida Department of Transp	A1-59
DT4283582	SR 826/PALMETTO XWAY	FROM NW 17 AVENUE	TO GOLDEN GLADES INT	NEW ROAD CONSTRUCTION	Florida Department of Transp	A1-286
DT4283583	SR 826/PALMETTO XWAY	TO I-95 (NEW EXPRESS LANE RAMP		INTERCHANGE RAMP (NEW)	Florida Department of Transp	A1-287
DT2495811	SR 826/SR 836	FROM N OF SW 8 ST TO S OF NW 25	& FM NW 87 TO 57 AVE'S	INTERCHANGE - ADD LANES	Florida Department of Transp	A1-10
XA83631	SR 836 Infrastructure Mod. For Open Road Tolling	NW 137th Avenue	NW 62nd Avenue	Infrastructure Modifications for Open Road Tolling	Miami-Dade Expressway Auth	A3-5
XA83611	SR 836 / I-95 Interchange Environmental Assessm	NW 17th Ave	I-95	Coordination of Operational Improvements	Miami-Dade Expressway Auth	A3-3
XA83603	SR 836 / SR 112 Interconnector	SR 836	NW 28th Street	Interconnector from SR 836 to Central Boulevard	Miami-Dade Expressway Auth	A3-3
XA83625	SR 836 Access Ramp	NW 107th Avenue	SR 836	Construction of access ramp	Miami-Dade Expressway Auth	A3-4

INDEX - 2015 TIP

MPO Proj. No.	FACILITY	From / Location	To / Location	TYPE OF WORK	RESPONSIBLE AGENCY	Page #
XA83624	SR 836 Infrastructure Modifications for Open Road	NW 62nd Avenue	I-95/I-395	Infrastructure Modifications for Open Road Tolling	Miami-Dade Expressway Auth	A3-4
XA83629	SR 836 Interchange Modifications at 87th Avenue	SR 836 West of 82nd Avenue	NW 97th Avenue	Interchange Improvements	Miami-Dade Expressway Auth	A3-5
XA83628	SR 836 Operational, Capacity, and Interchange Imp	NW 57th Avenue	NW 17th Avenue	Mainline Widening and Interchange Improvements	Miami-Dade Expressway Auth	A3-5
XA83618	SR 836 Southwest Extension	NW 137th Avenue	SW Kendall Area	PD&E Study	Miami-Dade Expressway Auth	A3-4
XA10017	SR 836 Toll System Conversion	NW 137th Avenue	I-95	Toll System Conversion	Miami-Dade Expressway Auth	A3-1
DT2516881	SR 836/I-395	FROM W OF I-95	TO MACARTHUR CSWY B	BRIDGE-REPLACE AND ADD LANES	Florida Department of Transp	A1-139
DT2516701	SR 836/I-395/I-95	FROM NW 17TH AVENUE	TO MACARTHUR CSWY B	PD&E/EMO STUDY	Florida Department of Transp	A1-131
DT4231261	SR 836/I-95 INTERCHANGE RAMPS	FROM NW 12 AVE	TO I-95	INTERCHANGE IMPROVEMENT	Florida Department of Transp	A1-238
DT4306371	SR 847/NW 47 AVENUE	FROM SR 860/NW 183 STREET	TO PREMIER PKY (BROW	PD&E/EMO STUDY	Florida Department of Transp	A1-363
DT4308052	SR 860/MIAMI GARDENS DR	FROM E OF NE 22 AVE	TO W OF SR 5/BISCAYNE	RESURFACING	Florida Department of Transp	A1-374
DT4291891	SR 860/MIAMI GARDENS DRIVE	FROM NE 15 AVENUE	TO NE 20 PLACE	RESURFACING	Florida Department of Transp	A1-325
DT4308051	SR 860/MIAMI GARDENS DRIVE	FROM NE 5 AVENUE	TO NE 15 AVENUE	RESURFACING	Florida Department of Transp	A1-373
DT4308082	SR 860/MIAMI GARDENS DRIVE	AT BISCAYNE BLVD. AND AT WEST		INTERSECTION IMPROVEMENT	Florida Department of Transp	A1-377
DT4309571	SR 860/MIAMI GARDENS DRIVE INTERCHANGE			INTERSECTION (NEW)	Florida Department of Transp	A1-393
DT4290201	SR 860/MIAMI GDNS DR	FROM NE 20 PLACE	TO NE 22 AVENUE	INTERSECTION IMPROVEMENT	Florida Department of Transp	A1-297
XA87404	SR 874 / Killian Parkway Interchange	Homestead Extension of Florida's Turn	Kendall Drive	Mainline Widening and Interchange Reconstruction	Miami-Dade Expressway Auth	A3-6
XA87411	SR 874 / SR 826 Interchange Improvements	N of SR 874/826 Interchange	S of SR 874/826 Interchang	Reconstruction of SR 874 / SR 826 Interchange	Miami-Dade Expressway Auth	A3-6
XA87410	SR 874 Ramp Connector	SW 128th Street	SR 874		Miami-Dade Expressway Auth	A3-6
DT4332541	SR 886/PORT BLVD PORT OF MIAMI BRIDGE OV			BRIDGE-REPAIR/REHABILITATION	Florida Department of Transp	A1-439
DT4283587	SR 9/I-95	FROM SR 916/OPALOCKA BLVD	TO GOLDEN GLADES INT	NEW ROAD CONSTRUCTION	Florida Department of Transp	A1-290
DT4252162	SR 9/I-95 RAMPS	AT SR 860 MIAMI GARDENS DRIVE		RESURFACING	Florida Department of Transp	A1-255
DT4291851	SR 9/NW 27 AVENUE	FROM S OF SR 934/NW 79 ST	TO N OF SR 935/NW 103	RESURFACING	Florida Department of Transp	A1-320
DT4334911	SR 9/NW 27 AVENUE	AT NW 7 STREET		INTERSECTION IMPROVEMENT	Florida Department of Transp	A1-458
DT4332831	SR 9/NW/SW/27 AVENUE	FROM SW 8TH STREET	TO NW 1ST STREET	INTERSECTION IMPROVEMENT	Florida Department of Transp	A1-442
DT4276471	SR 90/SW 7 STREET	FROM SW 2ND AVENUE	TO SW 5 AVENUE	PD&E/EMO STUDY	Florida Department of Transp	A1-280
DT4290371	SR 90/SW 8 & SW 7 ST	AT SW 4 AVENUE AND AT SW 3 AVE		INTERSECTION IMPROVEMENT	Florida Department of Transp	A1-301
DT4332661	SR 90/SW 8 STREET	AT SR 953/LEJEUNE ROAD		INTERSECTION IMPROVEMENT	Florida Department of Transp	A1-441
DT4334511	SR 90/SW 8 STREET	FROM W OF SW 39 AVENUE	TO E OF SW 34 AVENUE	INTERSECTION IMPROVEMENT	Florida Department of Transp	A1-451
DT4336271	SR 90/SW 8 STREET	AT SR 973/SW 87 AVENUE		PD&E/EMO STUDY	Florida Department of Transp	A1-461
DT4355061	SR 90/SW 8 STREET TRAFFIC SIGNAL UPDATE			TRAFFIC SIGNAL UPDATE	Florida Department of Transp	A1-505
DT4056361	SR 90/SW 8TH STREET	FROM 5.7 MI E OF MICCOS.E	TO 1.3 MI W. OF KROME A	RESURFACING	Florida Department of Transp	A1-158
DT4062301	SR 90/SW 8TH STREET	FROM 11 MI W OF KROME AVE	TO 1 MI W OF KROME AV	PRELIMINARY ENGINEERING	Florida Department of Transp	A1-160
DT4347721	SR 90/SW 8TH STREET	AT SW 67TH AVENUE		INTERSECTION IMPROVEMENT	Florida Department of Transp	A1-475
DT4056362	SR 90/TAMIAMI TRAIL	FM 13.1MI E.OF COLLIER CL	TO 11.8M W. OF KROME A	RESURFACING	Florida Department of Transp	A1-159
DT4291621	SR 90/TAMIAMI TRAIL	FROM L-N41 CANAL BRIDGE	TO 1/2 MI W OF KROME A	RESURFACING	Florida Department of Transp	A1-316

INDEX - 2015 TIP

MPO Proj. No.	FACILITY	From / Location	To / Location	TYPE OF WORK	RESPONSIBLE AGENCY	Page #
DT4291622	SR 90/TAMIAMI TRAIL	FROM W OF LOOP ROAD	TO W OF EVERGLADES P	RESURFACING	Florida Department of Transp	A1-317
DT4291623	SR 90/TAMIAMI TRAIL	FROM E OF SW 127TH AVENUE	TO TURNPIKE EXT. ON-R	RESURFACING	Florida Department of Transp	A1-318
DT4349221	SR 90/TAMIAMI TRAIL	FROM MP 13.868	TO MP 24.618 (W.OF KRO	NEW BRIDGE - NO ADDED CAPACITY	Florida Department of Transp	A1-487
DT4348455	SR 90/US 41/SW 8 ST	FROM SR 997/KROME AVENUE	TO SW 122 AVENUE	PD&E/EMO STUDY	Florida Department of Transp	A1-483
DT4348456	SR 90/US 41/SW 8 ST	FROM SW 74 AVENUE	TO SR 9/SW 27 AVENUE	PD&E/EMO STUDY	Florida Department of Transp	A1-483
DT2499111	SR 907/ALTON ROAD	FROM 5TH STREET	TO MICHIGAN AVENUE	FLEXIBLE PAVEMENT RECONSTRUCT.	Florida Department of Transp	A1-44
DT2499112	SR 907/ALTON ROAD	FROM 5TH STREET	TO MICHIGAN AVENUE	FLEXIBLE PAVEMENT RECONSTRUCT.	Florida Department of Transp	A1-45
DT2499113	SR 907/ALTON ROAD	AT 5TH STREET, 10TH STREET AND		DRAINAGE IMPROVEMENTS	Florida Department of Transp	A1-46
DT2499114	SR 907/ALTON ROAD	AT 10TH STREET		DRAINAGE IMPROVEMENTS	Florida Department of Transp	A1-47
DT4291931	SR 907/ALTON ROAD	FROM MICHIGAN AVENUE	TO S OF ED SULLIVAN D	RESURFACING	Florida Department of Transp	A1-329
DT4291932	SR 907/ALTON ROAD	AT MICHIGAN AVENUE		INTERSECTION IMPROVEMENT	Florida Department of Transp	A1-330
DT4304441	SR 907/ALTON ROAD	FROM S. OF 43RD STREET	TO E. OF ALLISON ROAD	FLEXIBLE PAVEMENT RECONSTRUCT.	Florida Department of Transp	A1-359
DT4308191	SR 909/W DIXIE HWY	FROM N OF NE 151 STREET	TO NE 163 STREET	RESURFACING	Florida Department of Transp	A1-386
DT4283586	SR 91/FL TURNPIKE	SB	TO SR 9A/I-95 SB EXPRE	INTERCHANGE RAMP (NEW)	Florida Department of Transp	A1-289
DT4291491	SR 913/SE 26TH RD	FROM SW 1 AVENUE	TO S. MIAMI AVE	RESURFACING - RIDE ONLY	Florida Department of Transp	A1-313
DT4293441	SR 915/NE 6 AVENUE	FROM BISCAYNE BOULVARD	TO NE 110 TERRACE	MAINTENANCE RESURFACING (FLEX)	Florida Department of Transp	A1-344
DT4311751	SR 915/NE 6 AVENUE	FROM NE 110 TERRACE	TO S OF NE 123 STREET	RESURFACING	Florida Department of Transp	A1-398
DT4293462	SR 916/NE 135 STREET	AT SR 915/NE 6 AVENUE AND AT SR		INTERSECTION IMPROVEMENT	Florida Department of Transp	A1-348
DT4356011	SR 916/NE 135 STREET	FROM MP 10.12	TO MP 10.14	DRAINAGE IMPROVEMENTS	Florida Department of Transp	A1-509
DT4311711	SR 916/NW 135 STREET	FROM NW 57 AVENUE	TO NW 47 AVENUE	MAINTENANCE RESURFACING (FLEX)	Florida Department of Transp	A1-395
DT4293461	SR 916/NW/NE 135 ST	FROM NW 6 AVENUE	TO SR 5/BISCAYNE BLVD.	RESURFACING	Florida Department of Transp	A1-347
DT4311721	SR 916/OPALOCKA BLVD	FROM NW 2 AVENUE	TO E OF NW 5 AVENUE	RESURFACING	Florida Department of Transp	A1-396
DT4291372	SR 922/96 STREET	FROM W OF W BROADVIEW DR.	TO INDIAN CREEK BRIDG	RESURFACING	Florida Department of Transp	A1-310
DT4291371	SR 922/NE 125 STREET	FROM E OF NE 7TH AVENUE	TO W OF BISCAYNE BLV	RESURFACING	Florida Department of Transp	A1-309
DT4290221	SR 922/NW 125 STREET	FROM NW 6 AVENUE	TO NE MIAMI COURT	INTERSECTION IMPROVEMENT	Florida Department of Transp	A1-299
DT4290222	SR 922/NW 125 STREET	FROM NW 6 COURT	TO NW 6 AVENUE	INTERSECTION IMPROVEMENT	Florida Department of Transp	A1-300
XA92407	SR 924 Extension East to I-95	Existing SR 924 at NW 32nd Avenue	I-95	PD&E Study	Miami-Dade Expressway Auth	A3-7
XA92404	SR 924 Extension West to the Homestead Extensio	Existing SR 924	Homestead Extension of Fl	PD&E Study and Roadway Improvements	Miami-Dade Expressway Auth	A3-7
DT4308091	SR 924/NW 119 STREET	FROM SR 7/NW 7 AVENUE	TO SR 909/W DIXIE HIGH	RESURFACING	Florida Department of Transp	A1-378
DT4290471	SR 93/I-75	FROM NW 178 STREET	TO NW 202 STREET	LANDSCAPING	Florida Department of Transp	A1-302
DT4290472	SR 93/I-75	FROM NW 162 STREET	TO NW 178 STREET	LANDSCAPING	Florida Department of Transp	A1-303
DT4290473	SR 93/I-75	FROM NW 148 STREET	TO NW 162 STREET	LANDSCAPING	Florida Department of Transp	A1-304
DT4307633	SR 93/I-75	FROM S. OF NW 170 STREET	TO MIAMI-DADE COUNTY	PRELIM ENG FOR FUTURE CAPACITY	Florida Department of Transp	A1-365
DT4217072	SR 93/I-75 ML SYSTEM	FROM NW 170 STREET	TO S OF HEFT INTERCHA	ADD SPECIAL USE LANE	Florida Department of Transp	A1-234
DT4217078	SR 93/I-75 ML SYSTEM	FR S. OF HEFT INTCH.	TO MIAMI/DADE COUNTY	ADD SPECIAL USE LANE	Florida Department of Transp	A1-235

INDEX - 2015 TIP

MPO Proj. No.	FACILITY	From / Location	To / Location	TYPE OF WORK	RESPONSIBLE AGENCY	Page #
DT4217079	SR 93/I-75 ML SYSTEM	FROM NW 170 STREET	TO MIAMI-DADE/BROWAR	ITS COMMUNICATION SYSTEM	Florida Department of Transp	A1-236
DT4299961	SR 93/I-75 RAMP	SB	TO SR 826 @ NW 138 STR	BRIDGE-REPAIR/REHABILITATION	Florida Department of Transp	A1-352
DT4307651	SR 932/NW 103 STREET	FROM SR 7/NW 7 AVENUE	TO NW 6 AVENUE	INTERSECTION IMPROVEMENT	Florida Department of Transp	A1-368
DT4347681	SR 932/NW 103 STREET	FROM SR 826	TO WEST 12TH AVENUE	INTERSECTION IMPROVEMENT	Florida Department of Transp	A1-472
DT4311761	SR 932/NW103ST/E49ST	FROM EAST 10TH AVENUE	TO SR 7/NW 7 AVENUE	RESURFACING	Florida Department of Transp	A1-399
DT4146432	SR 933/NW 12 AVENUE	FROM SW 22 STREET	TO NW 8 TERRACE	LANDSCAPING	Florida Department of Transp	A1-196
DT4284801	SR 933/NW 12 AVENUE	FROM NW 20 STREET	TO N. OF NW 29 TH STRE	RESURFACING - RIDE ONLY	Florida Department of Transp	A1-292
DT4308161	SR 933/NW 12 AVENUE	FROM N OF NW 29 STREET	TO NW 40 STREET	RESURFACING	Florida Department of Transp	A1-383
DT4327481	SR 933/NW 12 AVENUE	FROM NW 1500 BLOCK	TO NW 20TH STREET	RESURFACING - RIDE ONLY	Florida Department of Transp	A1-434
DT4334931	SR 933/SW 12 AVENUE	FROM SW 6TH STREET	TO SW 8TH STREET	INTERSECTION IMPROVEMENT	Florida Department of Transp	A1-460
DT4146431	SR 933/SW/NW 12 AVE.	FROM S.W. 13TH STREET	TO N.W. 7TH STREET	RESURFACING	Florida Department of Transp	A1-195
DT4055758	SR 9336/PALM DRIVE	FROM SR 997/KROME AVENUE	TO SR 5/US 1	WIDEN/RESURFACE EXIST LANES	Florida Department of Transp	A1-147
DT4344431	SR 9336/SW 344 ST	FROM W OF SW 187 AVENUE	US-1/SOUTH DIXIE HWY	SIDEWALK	Florida Department of Transp	A1-466
DT4311801	SR 934/79TH ST CSWY	FROM EAST OF N. BAYSHORE DRIV	TO BAY DR WEST	RESURFACING	Florida Department of Transp	A1-404
DT4311802	SR 934/NE 79TH ST. BRIDGES 870550 & 870084			BRIDGE REHABILITATION	Florida Department of Transp	A1-405
DT4147311	SR 934/NW 74 STREET	FROM SR 821/H.E.F.T.	TO SR 826/PALMETTO EX	PD&E/EMO STUDY	Florida Department of Transp	A1-197
DT4291471	SR 934/NW 79 STREET	FROM E OF 2800 BLOCK	TO NW 14TH AVENUE	RESURFACING	Florida Department of Transp	A1-312
DT4311781	SR 934/NW 79 STREET	FROM W OF E 5 AVENUE	TO 2800 BLOCK	RESURFACING	Florida Department of Transp	A1-401
DT4274521	SR 934/NW/NE 79 ST	FROM NW 14 AVENUE	TO NORTH BAYSHORE D	RESURFACING	Florida Department of Transp	A1-272
DT4274522	SR 934/NW/NE 79 ST	FROM NW 14 AVENUE	TO NORTH BAYSHORE D	LANDSCAPING	Florida Department of Transp	A1-273
DT4308141	SR 934/WEST 21 ST	FROM E OF W 4 AVENUE	TO PALM AVENUE	RESURFACING - RIDE ONLY	Florida Department of Transp	A1-381
DT4311701	SR 94/KENDALL DRIVE	FROM SW 97 AVENUE	TO SW 79 AVENUE	RESURFACING	Florida Department of Transp	A1-394
DT4332641	SR 94/KENDALL DRIVE	FROM W OF SW 127 AVENUE	TO W OF SW 122 AVENU	INTERSECTION IMPROVEMENT	Florida Department of Transp	A1-440
DT4347761	SR 94/KENDALL DRIVE	AT SW 107 AVENUE		INTERSECTION IMPROVEMENT	Florida Department of Transp	A1-477
DT4348453	SR 94/KENDALL DRIVE	FROM SR 997/KROME AVENUE	TO SR 5/SOUTH DIXIE H	PD&E/EMO STUDY	Florida Department of Transp	A1-482
DT4308151	SR 944/HIALEAH DRIVE	FROM SR 25/OKEECHOBEE RD	TO E OF 4 AVENUE	RESURFACING	Florida Department of Transp	A1-382
DT4311791	SR 944/HIALEAH DRIVE	FROM E 10 AVENUE	TO SR 7/NW 7 AVENUE	RESURFACING	Florida Department of Transp	A1-402
DT4311792	SR 944/HIALEAH DRIVE	AT NW 21 AVENUE TRAFFIC SIGNAL		TRAFFIC SIGNALS	Florida Department of Transp	A1-403
DT4282781	SR 944/NW 54 STREET	FROM SR 7/NW 7 AVENUE	TO NW 6TH COURT	INTERSECTION IMPROVEMENT	Florida Department of Transp	A1-281
DT4282783	SR 944/NW 54 STREET	FROM NW 6TH AVENUE	NW 1ST AVENUE	INTERSECTION IMPROVEMENT	Florida Department of Transp	A1-283
DT4282782	SR 944/NW/NE 54TH ST	FROM E OF NW 7 AVENUE	TO BISCAYNE BOULEVAR	RESURFACING	Florida Department of Transp	A1-282
DT4180651	SR 948/NW 36TH ST	FROM W OF LEE DRIVE	TO OKEECHOBEE RD	RESURFACING	Florida Department of Transp	A1-216
DT4180652	SR 948/NW 36TH ST	FROM SR 953/LEJEUNE ROAD	TO SR 25/OKEECHOBEE	BRIDGE-REPLACE AND ADD LANES	Florida Department of Transp	A1-218
DT4259791	SR 948/NW 36TH ST	FROM W OF LEE DRIVE	TO E OF OKEECHOBEE R	RESURFACING	Florida Department of Transp	A1-263
DT4354081	SR 953/LE JEUNE ROAD	FROM SW 22 STREET	TO SR 836/DOLPHIN XWA	LANDSCAPING	Florida Department of Transp	A1-497

INDEX - 2015 TIP

MPO Proj. No.	FACILITY	From / Location	To / Location	TYPE OF WORK	RESPONSIBLE AGENCY	Page #
DT4334921	SR 953/LEJEUNE ROAD	FROM ALMERIA AVENUE	TO MAJORCA AVENUE	INTERSECTION IMPROVEMENT	Florida Department of Transp	A1-459
DT4347661	SR 953/LEJEUNE ROAD	AT BIRD ROAD		INTERSECTION IMPROVEMENT	Florida Department of Transp	A1-471
DT4347691	SR 953/LEJEUNE ROAD	FROM SW 2 STREET	TO SR 836	INTERSECTION IMPROVEMENT	Florida Department of Transp	A1-473
DT4354071	SR 968/FLAGLER ST	FROM SW 72 AVENUE	TO SR 9/SW 27 AVENUE	LANDSCAPING	Florida Department of Transp	A1-496
DT4252711	SR 968/FLAGLER ST.	FROM SW 72 AVENUE	TO SW 42 AVENUE	SAFETY PROJECT	Florida Department of Transp	A1-256
DT4252712	SR 968/FLAGLER ST.	FROM SW 42 AVENUE	TO SW 27 AVENUE	SAFETY PROJECT	Florida Department of Transp	A1-257
DT4252713	SR 968/FLAGLER ST.	FROM W OF 69 AVENUE	TO W OF SR 9/NW 27TH A	RESURFACING	Florida Department of Transp	A1-258
DT4146332	SR 968/SW 1ST STREET	FROM WEST FLAGLER STREET	TO WEST 17TH AVENUE	FLEXIBLE PAVEMENT RECONSTRUCT.	Florida Department of Transp	A1-194
DT4183122	SR 968/SW 1ST STREET	FROM SW 17TH AVENUE	TO E. OF SW 6TH AVENU	FLEXIBLE PAVEMENT RECONSTRUCT.	Florida Department of Transp	A1-222
DT4244071	SR 968/SW 1ST STREET	AT MIAMI RIVER (BRIDGE #870660)		BRIDGE REPLACEMENT	Florida Department of Transp	A1-249
DT4327461	SR 968/SW 1ST STREET	FROM WEST OF 5TH STREET	TO SW 2 AVENUE	RESURFACING	Florida Department of Transp	A1-433
DT4146331	SR 968/W. FLAGLER ST	FROM WEST 14TH AVENUE	TO WEST 2ND AVENUE	FLEXIBLE PAVEMENT RECONSTRUCT.	Florida Department of Transp	A1-192
DT4180911	SR 968/W. FLAGLER ST	FROM W OF SR 9/27 AVE	TO W 14 AVENUE	FLEXIBLE PAVEMENT RECONSTRUCT.	Florida Department of Transp	A1-220
DT4291941	SR 968/W. FLAGLER ST	FROM WEST 75 AVENUE	TO E OF TAMIAMI CANAL	RESURFACING	Florida Department of Transp	A1-331
DT4293451	SR 969/NW 72 AVE	FROM NW 25 ST	TO NW 74 STREET	RESURFACING	Florida Department of Transp	A1-345
DT4293452	SR 969/NW 72 AVE	AT SR 934/NW 74 STREET		INTERSECTION IMPROVEMENT	Florida Department of Transp	A1-346
DT4347711	SR 976/BIRD ROAD	FROM SW 57TH AVENUE	TO ALHAMBRA CIRCLE	INTERSECTION IMPROVEMENT	Florida Department of Transp	A1-474
DT4348454	SR 976/BIRD ROAD	FROM SR 821/HEFT	TO US 1/SOUTH DIXIE H	PD&E/EMO STUDY	Florida Department of Transp	A1-482
DT4124791	SR 985/SW 107 AVENUE	FROM SR 90/SW 8 STREET	TO SR 968/FLAGLER STR	RESURFACING	Florida Department of Transp	A1-177
DT4124792	SR 985/SW 107 AVENUE	FROM SW 3 STREET	TO N OF WEST FLAGLER	ADD LANES & REHABILITATE PVMNT	Florida Department of Transp	A1-179
DT4124793	SR 985/SW 107 AVENUE	FROM THE SW 1100 BLOCK	TO SW 3 STREET	ADD LANES & REHABILITATE PVMNT	Florida Department of Transp	A1-181
DT4311771	SR 985/SW 107 AVENUE	FROM SW 24 ST/CORAL WAY	TO SW 1100 BLOCK	RESURFACING	Florida Department of Transp	A1-400
DT4308111	SR 986/SUNSET DRIVE	FROM SR 821/HEFT	TO E. OF SW 116 COURT	RESURFACING	Florida Department of Transp	A1-379
DT4309311	SR 989/ALLAPATAH RD	AT SW 248 STREET		INTERSECTION IMPROVEMENT	Florida Department of Transp	A1-391
DT4311731	SR 989/SW 112 AVENUE	FROM SR 821/HEFT	TO SW 248 STREET	RESURFACING	Florida Department of Transp	A1-397
DT4332861	SR 992/SW 152 STREET	FROM SW 93 AVENUE	TO SR 5/US-1	INTERSECTION IMPROVEMENT	Florida Department of Transp	A1-443
DT4332862	SR 992/SW 152 STREET	FROM SR 821 HEFT NB RAMP	TO SR 5/US-1	RESURFACING	Florida Department of Transp	A1-444
DT4332863	SR 992/SW 152 STREET	FROM W OF SR 821/HEFT	TO SR 5/US 1/SOUTH DIXI	PD&E/EMO STUDY	Florida Department of Transp	A1-445
DT4293411	SR 994/QUAIL ROOST	FROM E OF TURNPIKE	TO SR 5/US-1	RESURFACING - RIDE ONLY	Florida Department of Transp	A1-340
DT2496141	SR 997/KROME AVENUE	FROM US-1 (FLORIDA CITY)	TO SR 90/TAMIAMI TRAIL	TRANSPORTATION PLANNING	Florida Department of Transp	A1-13
DT2496142	SR 997/KROME AVENUE	AT SW 272,SW 256, SW 192, SW 168,		ADD TURN LANE(S)	Florida Department of Transp	A1-14
DT2496143	SR 997/KROME AVENUE	FROM SR 94/KENDALL DR	TO 1 MI N OF SW 8TH ST	ADD LANES & RECONSTRUCT	Florida Department of Transp	A1-16
DT2496144	SR 997/KROME AVENUE	FROM SW 296 STREET	TO SW 136 STREET	PD&E/EMO STUDY	Florida Department of Transp	A1-17
DT2496145	SR 997/KROME AVENUE	AT SW 288,SW 216, SW 200, SW 184		ADD TURN LANE(S)	Florida Department of Transp	A1-18
DT2496146	SR 997/KROME AVENUE	AT SR 94/KENDALL DRIVE		INTERSECTION (MINOR)	Florida Department of Transp	A1-19

INDEX - 2015 TIP

MPO Proj. No.	FACILITY	From / Location	To / Location	TYPE OF WORK	RESPONSIBLE AGENCY	Page #
DT2496147	SR 997/KROME AVENUE	FROM S.W. 136TH STREET	TO SR 94/KENDALL DR	ADD LANES & RECONSTRUCT	Florida Department of Transp	A1-21
DT2496148	SR 997/KROME AVENUE	FROM S OF SW 122 STREET	TO S OF SR 94/KENDALL	RESURFACING	Florida Department of Transp	A1-22
DT2496152	SR 997/KROME AVENUE	FROM NORTH OF SW 8 ST.	TO MP 2.754	ADD LANES & RECONSTRUCT	Florida Department of Transp	A1-23
DT2496153	SR 997/KROME AVENUE	FROM S.W. 136TH STREET	TO US-27/OKEECHOBEE	PD&E/EMO STUDY	Florida Department of Transp	A1-24
DT2496154	SR 997/KROME AVENUE	FROM SR 90/SW 8 STREET	TO US-27/OKEECHOBEE	WETLAND MITIGATION/RESTORATION	Florida Department of Transp	A1-25
DT2496155	SR 997/KROME AVENUE	FROM MP 10.935	TO MP 14.184/OKEECHOB	ADD LANES & RECONSTRUCT	Florida Department of Transp	A1-26
DT2496156	SR 997/KROME AVENUE	FROM MP 2.754	TO MP 5.122	ADD LANES & RECONSTRUCT	Florida Department of Transp	A1-27
DT2496157	SR 997/KROME AVENUE	FROM MP 5.122	TO MP 8.151	ADD LANES & RECONSTRUCT	Florida Department of Transp	A1-28
DT2496158	SR 997/KROME AVENUE	FROM MP 8.151	TO MP 10.935	ADD LANES & RECONSTRUCT	Florida Department of Transp	A1-29
DT2496159	SR 997/KROME AVENUE	FROM 1 MILE N. OF SW 8 ST	TO S. OF OKEECHOBEE	MAINTENANCE RESURFACING (FLEX)	Florida Department of Transp	A1-30
DT4055751	SR 997/KROME AVENUE	FROM SR 5/US-1	TO S.W. 296TH STREET	FLEXIBLE PAVEMENT RECONSTRUCT.	Florida Department of Transp	A1-141
DT4055752	SR 997/KROME AVENUE	FROM SO. OF FLAGLER AVE	TO SW 296TH ST. (BY-PA	PD&E/EMO STUDY	Florida Department of Transp	A1-142
DT4055753	SR 997/KROME AVENUE	FROM SR 5/US-1	TO LUCY STREET	ADD LANES & RECONSTRUCT	Florida Department of Transp	A1-143
DT4055755	SR 997/KROME AVENUE	FROM SR 5/US-1	TO SW 296TH ST W/EXCE	RESURFACING	Florida Department of Transp	A1-144
DT4055759	SR 997/KROME AVENUE	FROM SW 312ST/CAMPBELL DR	TO SW 296 ST/AVOCADO	ADD LANES & RECONSTRUCT	Florida Department of Transp	A1-148
DT4273691	SR 997/KROME AVENUE	FROM SW 296 STREET	TO SW 232 STREET	ADD LANES & RECONSTRUCT	Florida Department of Transp	A1-267
DT4273692	SR 997/KROME AVENUE	FROM SW 232 STREET	TO SW 184TH ST/EUREK	ADD LANES & RECONSTRUCT	Florida Department of Transp	A1-269
DT4273693	SR 997/KROME AVENUE	FROM SW 184 STREET	TO SW 136 STREET	ADD LANES & RECONSTRUCT	Florida Department of Transp	A1-270
DT4349301	SR 997/KROME AVENUE	FROM N OF SW 168 STREET	TO S OF SW 136 STREET	MAINTENANCE RESURFACING (FLEX)	Florida Department of Transp	A1-488
DT4349302	SR 997/KROME AVENUE	FROM S OF SW 268 STREET	TO S OF SW 256 STREET	RESURFACING	Florida Department of Transp	A1-489
DT4349303	SR 997/KROME AVENUE	FROM N OF SW 184 STREET	TO S OF SW 168 STREET	MAINTENANCE RESURFACING (FLEX)	Florida Department of Transp	A1-490
DT4349304	SR 997/KROME AVENUE	FROM N OF SW 216 STREET	TO S OF SW 192 STREET	MAINTENANCE RESURFACING (FLEX)	Florida Department of Transp	A1-491
DT4349305	SR 997/KROME AVENUE	FROM N OF SW 288 STREET	TO S OF SW 272 STREET	MAINTENANCE RESURFACING (FLEX)	Florida Department of Transp	A1-492
DT4349306	SR 997/KROME AVENUE	FROM N OF SW 256 STREET	TO S OF SW 216 STREET	RESURFACING	Florida Department of Transp	A1-493
DT4149641	SR 9A/I-95	FROM S. OF SR 836/I-395	TO BROWARD COUNTY L	PD&E/EMO STUDY	Florida Department of Transp	A1-201
DT4149646	SR 9A/I-95	FROM US 1	TO DADE/BROWARD LINE	CORRIDOR/SUBAREA PLANNING	Florida Department of Transp	A1-201
DT4149647	SR 9A/I-95	FROM US-1	TO SOUTH OF SR836/I-39	CORRIDOR/SUBAREA PLANNING	Florida Department of Transp	A1-202
DT4154564	SR 9A/I-95	FROM NB I-95 EXIT	TO NB SR 91(INCLUDES A	WIDEN/RESURFACE EXIST LANES	Florida Department of Transp	A1-208
DT4234521	SR 9A/I-95	FROM N.W. 8TH STREET	TO N.W. 17TH STREET	LANDSCAPING	Florida Department of Transp	A1-246
DT4234522	SR 9A/I-95	FROM NW 32ND STREET	TO NW 47TH TERRACE	LANDSCAPING	Florida Department of Transp	A1-247
DT4234523	SR 9A/I-95	FROM N.W. 155TH STREET	TO N.W. 170TH STREET	LANDSCAPING	Florida Department of Transp	A1-248
DT4252161	SR 9A/I-95	AT SR 860/MIA GDNS DRIVE (INSTA		INTERSECTION IMPROVEMENT	Florida Department of Transp	A1-254
DT4283585	SR 9A/I-95	FROM BISCAYNE RIVER CANAL	TO SR 860/MIAMI GARDE	WIDEN/RESURFACE EXIST LANES	Florida Department of Transp	A1-288
DT4293001	SR 9A/I-95	FROM NW 79TH STREET	TO NW 103RD STREET	RIGID PAVEMENT REHABILITATION	Florida Department of Transp	A1-337
DT4293002	SR 9A/I-95	FROM NW 8 STREET	TO NW 79 STREET	RIGID PAVEMENT RECONSTRUCTION	Florida Department of Transp	A1-338

INDEX - 2015 TIP

MPO Proj. No.	FACILITY	From / Location	To / Location	TYPE OF WORK	RESPONSIBLE AGENCY	Page #
DT4293011	SR 9A/I-95	FROM BISCAYNE RIVER CANAL	TO NORTH OF RAMP 871	RIGID PAVEMENT REHABILITATION	Florida Department of Transp	A1-339
DT4311901	SR 9A/I-95	AT SW 2ND ST. REP/REHAB/PAINTI		BRIDGE - PAINTING	Florida Department of Transp	A1-406
DT4311911	SR 9A/I-95	AT NW 17 ST. REPAIR/REHAB BRID		BRIDGE - PAINTING	Florida Department of Transp	A1-407
DT4339241	SR 9A/I-95	FROM SNAKE CREEK CANAL	DADE/BROWARD CO LIN	LANDSCAPING	Florida Department of Transp	A1-463
DT4339242	SR 9A/I-95	FROM NW 170 STREET	TO SNAKE CREEK CANAL	LANDSCAPING	Florida Department of Transp	A1-464
DT4307902	SR 9A/I-95 (N/B)	FROM NW 103 STREET	TO BISCAYNE RIVER CAN	RIGID PAVEMENT REHABILITATION	Florida Department of Transp	A1-371
DT4307901	SR 9A/I-95 (S/B)	FROM NW 103 STREET	TO NORTH OF NW 119 ST	RIGID PAVEMENT REHABILITATION	Florida Department of Transp	A1-370
DT4275151	SR 9A/I-95 (SB)	FROM S OF BRDG OVER SR 922	TO N OF BRDG OVER BIS	RIGID PAVEMENT REHABILITATION	Florida Department of Transp	A1-274
DT4154561	SR 9A/I-95 EXPRESS	FROM N OF SR 836/I-395	TO GOLDEN GLADES INT	ADD SPECIAL USE LANE	Florida Department of Transp	A1-206
DT4154569	SR 9A/I-95 EXPRESS FHP ENHANCED ENFORC			OTHER ITS	Florida Department of Transp	A1-211
DT4154567	SR 9A/I-95 EXPRESS LANES ITS OPERATIONS			TECHNICAL ASSISTANCE	Florida Department of Transp	A1-209
DT4154563	SR 9A/I-95 EXPRESS OPERATIONS & MAINTEN			OTHER ITS	Florida Department of Transp	A1-207
DT4154568	SR 9A/I-95 EXPRESS OPERATIONS & MAINTEN			OTHER ITS	Florida Department of Transp	A1-210
DT4346761	SR 9A/I-95 EXPRESS OPERATIONS & MAINTEN			OTHER ITS	Florida Department of Transp	A1-468
DT2516844	SR 9A/I-95 GOLDEN GLADES INTERCHANGE PA			PARK AND RIDE LOTS	Florida Department of Transp	A1-135
DT2516841	SR 9A/I-95 GOLDEN GLADES MULTIMODAL TER			INTERMODAL HUB CAPACITY	Florida Department of Transp	A1-134
DT2516842	SR 9A/I-95 LEGAL CONSULTANT FOR GOLDEN			PARK AND RIDE LOTS	Florida Department of Transp	A1-135
DT4311921	SR 9A/I-95 SB	AT SR 970 EB DOWNTOWNREPAIR		BRIDGE - PAINTING	Florida Department of Transp	A1-408
DT4275152	SR 9A/I-95 SOUTHBND	FROM BISCAYNE RIVER CANAL	TO N.W. 125 STREET	RESURFACING	Florida Department of Transp	A1-275
DT4309491	SR A1A/COLLINS AVE.	FROM BAYVIEW DRIVE	TO SR 956/192 STREET	RESURFACING	Florida Department of Transp	A1-392
DT4333781	SR A1A/COLLINS AVE.	AT BAKER HAULOVER CUT CHANN		BRIDGE - PAINTING	Florida Department of Transp	A1-446
DT4347731	SR A1A/COLLINS AVE.	FROM 4700 BLOCK	TO 5800 BLOCK	INTERSECTION IMPROVEMENT	Florida Department of Transp	A1-476
DT4308131	SR A1A/INDIAN CRK DR	FROM ABBOTT AVENUE	TO SR 907/WEST 63 STR	RESURFACING - RIDE ONLY	Florida Department of Transp	A1-380
DT4307636	SR-93/I-75	FROM NW 103 STREET	TO MIAMI-DADE/BROWAR	PRELIM ENG FOR FUTURE CAPACITY	Florida Department of Transp	A1-366
DT4307638	SR-93/I-75	FROM NW 170 STREET	TO MIAMI-DADE/BROWAR	INSPECT CONSTRUCTION PROJS.	Florida Department of Transp	A1-367
TA0000062	State Transit Block Grant	Countywide		Operations	Miami-Dade Transit Agency	A11-6
PW000338	Street Light Retrofits	Various locations		Safety retrofiting of existing street	MD Public Works and Waste	A7-19
PW000029	Street Lighting Maintenance				MD Public Works and Waste	A4-3
PW1000020	SW 107 Avenue & SW 160 Street	Intersection		Redesign: intersection	MD Public Works and Waste	A16-8
PW1000019	SW 107 Avenue & SW 184 Street	Intersection		Widening: for left turns	MD Public Works and Waste	A16-8
PS0000313A	SW 107 Avenue/SW 107 Court	SW 232 Street	SW 236 Street	R4.4 (R4.4: 4 lane divided)	Private Sector	A8-4
PW1000012	SW 109 Court & SW 104 Street	Intersection		New Construction: left turn lane	MD Public Works and Waste	A16-7
PW000770	SW 112 Avenue	SW 136 Street	SW 128 Street	Resurfacing	MD Public Works and Waste	A5-40
PW1000011	SW 112 Avenue & Kendall Drive	Intersection		New Construction: right turn lane	MD Public Works and Waste	A16-6
PW000738	SW 112 Avenue and SW 236 Street			Traffic signal	MD Public Works and Waste	A5-56

INDEX - 2015 TIP

MPO Proj. No.	FACILITY	From / Location	To / Location	TYPE OF WORK	RESPONSIBLE AGENCY	Page #
PW000752	SW 112 Avenue South of SW 50 Terrace			Bridge replacement (#874247)	MD Public Works and Waste	A5-5
PW0000191	SW 112 St & SW 112 AV			Congestion Management	MD Public Works and Waste	A16-4
PW000734	SW 122 Avenue and SW 104 Street			Intersection improvement	MD Public Works and Waste	A5-42
PW0000221	SW 127 AV & Coral Way			Congestion Management	MD Public Works and Waste	A16-5
PW000028	SW 127 AV & SW 26 St			Congestion Management	MD Public Works and Waste	A16-5
PW000735	SW 127 Avenue and SW 72 Street			Intersection improvement	MD Public Works and Waste	A5-42
PW000001	SW 136 St	US 1	SW 67 Ave	Congestion Management	MD Public Works and Waste	A16-3
PW20040346	SW 136 Street	SW 127 Avenue	FL Turnpike	Widening: 2 to 4 lanes	MD Public Works and Waste	A7-11
PW000768	SW 136 Street and Old Cutler Road			Traffic roundabout	MD Public Works and Waste	A5-44
PW000775	SW 136 Street East of SW 72 Avenue			Bridge repalcement (#874420)	MD Public Works and Waste	A5-46
PS0000017	SW 137 Avenue	Sunset Drive	Kendall Drive	Widening: to 6 lanes	Private Sector	A8-2
PW000784	SW 137 Avenue	SW 152 Street	SW 128 Street	Resurfacing	MD Public Works and Waste	A5-40
PW20040343	SW 137 Avenue	US - 1	SW 200 Street	Completion as two (2) continuous lanes	MD Public Works and Waste	A7-9
PW20040344	SW 137 Avenue	HEFT	US - 1	Widening: 2 to 4 lanes	MD Public Works and Waste	A7-9
PW000737	SW 137 Avenue and SW 72 Street			Intersection improvement	MD Public Works and Waste	A5-43
PW000608	SW 142 Avenue	SW 26 Street	SW 8 Street	Re-aligning roadway, intersection improvements, milli	MD Public Works and Waste	A5-34
PW000709	SW 144 Street and SW 92 Avenue			Intersection improvement	MD Public Works and Waste	A5-44
PW000701	SW 147 Avenue	SW 22 Terrace	SW 10 Street	New 2 lanes, widening lanes	MD Public Works and Waste	A4-7
PW000736	SW 147 Avenue and SW 72 Street			Intersection improvement	MD Public Works and Waste	A5-43
PW000002	SW 152 Ave	US 1	Old Cutler Rd	Congestion Management	MD Public Works and Waste	A16-3
PW000785	SW 152 Avenue and Pacific Boulevard			Traffic signal	MD Public Works and Waste	A5-56
PW0000131	SW 152 Street	SW 157 Avenue	SW 147 Avenue	Widening: 2 to 4 lanes	MD Public Works and Waste	A5-39
PW000771	SW 152 Street	NB lanes of US-1	SW 67 Avenue	Resurfacing	MD Public Works and Waste	A5-41
PW20040372	SW 157 Avenue	SW 184 Street	SW 152 Street	New 4 lane road	MD Public Works and Waste	A7-11
PW000773	SW 157 Avenue and SW 42 Street			Intersection improvement	MD Public Works and Waste	A5-45
PW000774	SW 157 Avenue and SW 88 Street			Intersection improvement	MD Public Works and Waste	A5-45
PW000755	SW 16 Street West of SW 99 Avenue			Bridge replacement (#874235)	MD Public Works and Waste	A5-7
PS0000301	SW 167 Avenue	SW 43 Street	SW 44 Street	2 lanes of 4 lanes divided	Private Sector	A8-4
PS0000304	SW 167 Avenue	SW 42 Street	SW 43 Street	2 lanes of 4 lanes divided	Private Sector	A8-4
PS0000115	SW 167 Avenue (West side)	North of SW 96 Street		Matching existing to the North	Private Sector	A8-3
PW000778	SW 168 Street West of SW 77 Avenue			Bridge replacement (#874424)	MD Public Works and Waste	A5-47
PW000779	SW 168 Street West of SW 82 Avenue			Bridge replacement (#874292)	MD Public Works and Waste	A5-48
PS0000117	SW 172 Avenue (East side)	SW 88 Street	SW 96 Street	2 lanes and 1/2 of turn lane	Private Sector	A8-3
PW20040349	SW 176 Street	US - 1	SW 107 Avenue	Curb & Gutter, Traffic Operational Improv.	MD Public Works and Waste	A7-11
PW671572B	SW 184 Street	SW 147 Avenue	SW 137 Avenue	Widening: 2 to 4 lanes	MD Public Works and Waste	A5-53

INDEX - 2015 TIP

MPO Proj. No.	FACILITY	From / Location	To / Location	TYPE OF WORK	RESPONSIBLE AGENCY	Page #
PS0000320	SW 192 Avenue	SW 316 Street	SW 318 Street	2 lanes	Private Sector	A8-5
PW000005	SW 200 St/Caribbean Blvd	SW 127 Ave	Coral Sea Rd	Congestion Management	MD Public Works and Waste	A16-3
PW000722	SW 216 Street	SW 127 Avenue	HEFT	Drainage improvements design	MD Public Works and Waste	A5-53
PW20040348	SW 216 Street	HEFT	SW 127 Avenue	Curb & Gutter, Traffic Operational Improv.	MD Public Works and Waste	A7-11
PS0000313	SW 232 Street (South side)	SW 112 Avenue	SW 107 Avenue	1/2 of R4.4 (R4.4 four lane divided)	Private Sector	A8-4
PW0000215	SW 264 Street	SW 147 Avenue	US1	New 2 lane road with center turn lane	MD Public Works and Waste	A5-54
PW20040350	SW 264 Street	US - 1	SW 137 Avenue	Curb & Gutter, Traffic Operational Improv.	MD Public Works and Waste	A7-12
PW0000149	SW 268 Street	US-1	SW 112 Avenue	Continuous left turn lane along SW 268 Street.	MD Public Works and Waste	A5-54
PW000315b	SW 27 Avenue	US - 1	Bayshore Drive	Widening: 2 to 3 lanes	MD Public Works and Waste	A7-8
PW000743	SW 27 Avenue	Bayshore Drive	US-1	Widening: 2 to 3 lanes	MD Public Works and Waste	A5-17
PS0000303	SW 280 Street	SW 142 Avenue	SW 152 Avenue	Modification of existing improvements	Private Sector	A8-4
DT4055756	SW 312 ST/CAMPBELL DR	FROM SR 997/KROME AVE.	TO SR 5/US 1	NEW ROAD CONSTRUCTION	Florida Department of Transp	A1-145
PW20040342	SW 312 Street	SW 187 Avenue	SW 177 Avenue	Widening: to 5 lanes	MD Public Works and Waste	A7-9
PW000723	SW 328 Street	SW 187 Avenue	US1	Roadway improvements	MD Public Works and Waste	A5-55
PW671605	SW 328 Street	US1	SW 162 Avenue	Widening: to 4 lanes	MD Public Works and Waste	A5-55
PW000780	SW 328 Street and SW 137 Avenue			Traffic signal	MD Public Works and Waste	A5-57
DT4055757	SW 336 ST/DAVIS PKWY	FROM SR 997/KROME AVENUE	TO US 1	WIDEN/RESURFACE EXIST LANES	Florida Department of Transp	A1-146
PW000741	SW 37 Avenue and SW 17 Street			Traffic signal	MD Public Works and Waste	A5-19
PW000010	SW 56 St\Miller Dr	SW 127 Ave	SR 959/SW 57 Ave	Congestion Management	MD Public Works and Waste	A16-4
PW000003	SW 67 Ave/Ludlam Rd	SR 992/SW 152 St	SR 968/Flagler St	Congestion Management	MD Public Works and Waste	A16-3
PW000756	SW 67 Avenue South of US1			Bridge replacement (#874527)	MD Public Works and Waste	A5-7
DT4326395	SW 7/SW 8 STREET	FROM US-1/BRICKELL AVENUE	TO SR 9/SW 27 AVENUE	TRANSPORTATION PLANNING	Florida Department of Transp	A1-586
PW000759	SW 72 Avenue North of SW 40 Street			Bridge replacement (#874228)	MD Public Works and Waste	A5-9
PW000791	SW 75 Avenue South of SW 24 Street			Bridge replacement (#874243)	MD Public Works and Waste	A5-6
PW000769	SW 77 Avenue	SW 152 Street	SW 136 Street	Resurfacing	MD Public Works and Waste	A5-39
PW000776	SW 77 Avenue North of SW 152 Street			Bridge replacement (#874422)	MD Public Works and Waste	A5-46
PW1000024	SW 87 Avenue & SW 128 Street	Intersection		New Construction: 2 lanes	MD Public Works and Waste	A16-9
PW1000023	SW 87 Avenue & SW 48 Street	Intersection		Extension: left turn lane	MD Public Works and Waste	A16-8
PW1000021	SW 87 Avenue & SW 96 Street	Intersection		New Construction: left turn lanes	MD Public Works and Waste	A16-8
PW000772	SW 88 Street and SW 68 Court			Traffic signal	MD Public Works and Waste	A5-41
PW1000022	SW 92 Avenue & SW 64 Street	Intersection		New Construction: left turn lanes	MD Public Works and Waste	A16-8
PW000758	SW 92 Avenue North of SW 16 Street			Bridge replacement (#874399)	MD Public Works and Waste	A5-8
PS0000116	SW 96 Street (South side)	SW 167 Avenue	SW 172 Avenue	2 lanes and 1/2 of turn lane	Private Sector	A8-3
PW0000171	SW 97 AV & SW 184 St			Congestion Management	MD Public Works and Waste	A16-4
PW1000018	SW 97 Avenue & SW 48 Street	Intersection		Signal modification / Extension: left turn lane	MD Public Works and Waste	A16-8

INDEX - 2015 TIP

MPO Proj. No.	FACILITY	From / Location	To / Location	TYPE OF WORK	RESPONSIBLE AGENCY	Page #
PW000757	SW 97 Avenue North of SW 8 Street			Bridge replacement (#874216)	MD Public Works and Waste	A5-8
PW000777	SW 97 Avenue South of SW 128 Street			Bridge replacement (#874416)	MD Public Works and Waste	A5-47
XA10019	Systemwide Implementation of Dynamic Message	Systemwide		Implement Dynamic Message Signs	Miami-Dade Expressway Auth	A3-1
XA10021	Systemwide ITS Improvements	Systemwide		Systemwide ITS Improvements	Miami-Dade Expressway Auth	A3-1
PW000035	T.O.P.I.C.S.			Intersection improvements: T.O.P.I.C.S.	MD Public Works and Waste	A5-11
PW000041	T.O.P.I.C.S.			Intersection improvements: T.O.P.I.C.S.	MD Public Works and Waste	A5-22
PW000046	T.O.P.I.C.S.			Intersection improvements: T.O.P.I.C.S.	MD Public Works and Waste	A5-31
PW000056	T.O.P.I.C.S.			Intersection improvements: T.O.P.I.C.S.	MD Public Works and Waste	A5-50
PW000061	T.O.P.I.C.S.	Various Locations		Intersection improvements: T.O.P.I.C.S.	MD Public Works and Waste	A5-59
PW000069	T.O.P.I.C.S.			Intersection improvements: T.O.P.I.C.S.	MD Public Works and Waste	A5-73
PW000073	T.O.P.I.C.S.			Intersection improvements: T.O.P.I.C.S.	MD Public Works and Waste	A5-78
PW000079	T.O.P.I.C.S.			Intersection improvements: T.O.P.I.C.S.	MD Public Works and Waste	A5-36
PW000082	T.O.P.I.C.S.			Intersection improvements: T.O.P.I.C.S.	MD Public Works and Waste	A5-66
PW000786	Tamiami Canal Bridge Replacement			Bridge replacement (#874135)	MD Public Works and Waste	A5-17
SP644300	Terminal Bulkheads	Dante B. Fascell		Terminal Bulkhead Future Repairs	Miami-Dade Seaport Departm	A10-3
DT4355091	TOWN OF MIAMI LAKES CITYWIDE BICYCLE/ P			BIKE PATH/TRAIL	Florida Department of Transp	A1-508
TA0000093	Track & Guideway Rehabilitation Subset	Various		Rehabilitate Guideway	Miami-Dade Transit Agency	A11-7
PW000036	Traffic Control Devices			Signalization	MD Public Works and Waste	A5-12
PW000042	Traffic Control Devices			Signalization	MD Public Works and Waste	A5-23
PW000047	Traffic Control Devices			Signalization	MD Public Works and Waste	A5-32
PW000053	Traffic Control Devices			Signalization	MD Public Works and Waste	A5-37
PW000057	Traffic Control Devices			Signalization	MD Public Works and Waste	A5-51
PW000062	Traffic Control Devices			Signalization	MD Public Works and Waste	A5-60
PW000070	Traffic Control Devices			Signalization	MD Public Works and Waste	A5-74
PW000074	Traffic Control Devices			Signalization	MD Public Works and Waste	A5-79
PW000083	Traffic Control Devices			Signalization	MD Public Works and Waste	A5-67
PW000102	Traffic Control Devices (Equip.& Mat.)				MD Public Works and Waste	A4-3
DT4292861	TRAFFIC ENGINEERING RDWAY DESIGN & STR			PRELIMINARY ENGINEERING	Florida Department of Transp	A1-334
DT4292851	TRAFFIC ENGINEERING STUDIES & ENGINEERI			PRELIMINARY ENGINEERING	Florida Department of Transp	A1-332
DT4292852	TRAFFIC ENGINEERING STUDIES & ENGINEERI			PRELIMINARY ENGINEERING	Florida Department of Transp	A1-333
DT4292862	TRAFFIC ENGINEERING SUPPORT SERVICES C			PRELIMINARY ENGINEERING	Florida Department of Transp	A1-335
DT4292863	TRAFFIC ENGINEERING SUPPORT SERVICES C			PRELIMINARY ENGINEERING	Florida Department of Transp	A1-336
DT4144776	TRAFFIC OPERATIONS PUSH BUTTON - ROADS			MISCELLANEOUS CONSTRUCTION	Florida Department of Transp	A1-187
DT4144778	TRAFFIC OPERATIONS PUSH BUTTON - ROADS			MISCELLANEOUS CONSTRUCTION	Florida Department of Transp	A1-188
DT4314331	TRAFFIC OPERATIONS PUSH BUTTON - ROADS			MISCELLANEOUS CONSTRUCTION	Florida Department of Transp	A1-411

INDEX - 2015 TIP

MPO Proj. No.	FACILITY	From / Location	To / Location	TYPE OF WORK	RESPONSIBLE AGENCY	Page #
DT4314332	TRAFFIC OPERATIONS PUSH BUTTON - ROADS			MISCELLANEOUS CONSTRUCTION	Florida Department of Transp	A1-412
DT4144777	TRAFFIC OPERATIONS PUSH BUTTON - SIGNA			MISCELLANEOUS CONSTRUCTION	Florida Department of Transp	A1-187
DT4144779	TRAFFIC OPERATIONS PUSH BUTTON - SIGNA			MISCELLANEOUS CONSTRUCTION	Florida Department of Transp	A1-189
DT4314341	TRAFFIC OPERATIONS PUSH BUTTON - SIGNA			MISCELLANEOUS CONSTRUCTION	Florida Department of Transp	A1-413
DT4314342	TRAFFIC OPERATIONS PUSH BUTTON - SIGNA			MISCELLANEOUS CONSTRUCTION	Florida Department of Transp	A1-414
DT4144771	TRAFFIC OPERATIONS PUSH BUTTON MIAMI-D			MISCELLANEOUS CONSTRUCTION	Florida Department of Transp	A1-184
DT4144772	TRAFFIC OPERATIONS PUSH BUTTON MIAMI-D			MISCELLANEOUS CONSTRUCTION	Florida Department of Transp	A1-185
DT4144773	TRAFFIC OPERATIONS PUSH BUTTON MIAMI-D			MISCELLANEOUS CONSTRUCTION	Florida Department of Transp	A1-185
DT4144774	TRAFFIC OPERATIONS PUSH BUTTON MIAMI-D			MISCELLANEOUS CONSTRUCTION	Florida Department of Transp	A1-186
DT4144775	TRAFFIC OPERATIONS PUSH BUTTON MIAMI-D			MISCELLANEOUS CONSTRUCTION	Florida Department of Transp	A1-186
PW000103	Traffic Signal Loop Repairs				MD Public Works and Waste	A4-4
PW000110	Traffic Signal Materials				MD Public Works and Waste	A4-5
DT2520711	TRANSPORTATION STATISTICS SUPPORT #1			TRANSPORTATION STATISTICS	Florida Department of Transp	A1-589
DT2520712	TRANSPORTATION STATISTICS SUPPORT #1			TRANSPORTATION STATISTICS	Florida Department of Transp	A1-589
DT2521801	TRANSPORTATION STATISTICS SUPPORT #2			TRANSPORTATION STATISTICS	Florida Department of Transp	A1-591
DT4081991	TRANSPORTATION STATISTICS SUPPORT #3			URBAN CORRIDOR IMPROVEMENTS	Florida Department of Transp	A1-598
DT4132211	TRANSPORTATION SYSTEMS GIS DATA DEVEL			TRANSPORTATION STATISTICS	Florida Department of Transp	A1-555
DT4132212	TRANSPORTATION SYSTEMS GIS SUPPORT F			GEOGRAPHIC INFO. SYSTEMS	Florida Department of Transp	A1-556
DT2500842	TRANSPORTATION SYSTEMS MANAGEMENT A			CORRIDOR/SUBAREA PLANNING	Florida Department of Transp	A1-61
DT2500843	TRANSPORTATION SYSTEMS MANAGEMENT A			CORRIDOR/SUBAREA PLANNING	Florida Department of Transp	A1-62
PW1000017	US 1 & Red Road	Intersection		Extension: left turn lane	MD Public Works and Waste	A16-7
XA20003	US 1 Express Lanes	SW 344 Street	SW 88 Street	PD&E Study	Miami-Dade Expressway Auth	A3-2
PW000716	Venetian Causeway Bridges			Study	MD Public Works and Waste	A5-69
DT4346871	VILLAGE OF PINECREST CITYWIDE BICYCLING			BIKE PATH/TRAIL	Florida Department of Transp	A1-588
PW000782	W 24 Avenue	W 60 Street	W 76 Street	Widening: 2 to 3 lanes	MD Public Works and Waste	A5-76
PW000783	W 76 Street	W 36 Avenue	W 20 Avenue	Roadway improvements	MD Public Works and Waste	A5-76
PW000767	W Dixie Highway North of NW 163 Street			Bridge replacement (#874071)	MD Public Works and Waste	A5-29
DT4227044	WALKSAFE PROGRAM CONTINUATION OF JUV			SAFETY PROJECT	Florida Department of Transp	A1-237
DT4276043	WEST 16 AVENUE	FROM WEST 76 STREET	TO WEST 84 STREET	RESURFACING	Florida Department of Transp	A1-278
DT4276044	WEST 16TH AVENUE	FROM WEST 68TH STREET	TO WEST 78TH STREET	FLEXIBLE PAVEMENT RECONSTRUCT.	Florida Department of Transp	A1-278
DT4276042	WEST 36 AVENUE	FROM WEST 76 STREET	TO WEST 84 STREET	FLEXIBLE PAVEMENT RECONSTRUCT.	Florida Department of Transp	A1-277
DT4276041	WEST 53RD STREET	FROM WEST 16TH AVENUE	TO WEST 12TH AVENUE	FLEXIBLE PAVEMENT RECONSTRUCT.	Florida Department of Transp	A1-276
DT4209101	WEST AVE CONNECTOR BRDG	FRM N. OF LINCOLN RD	TO SOUTH OF 18 STREET	NEW BRIDGE CONSTRUCTION	Florida Department of Transp	A1-229
PW000726	West Avenue Bridge over the Collins Canal			Bridge	MD Public Works and Waste	A5-69
PW000764	West Dixie Highway	NE 163 Street	NE 173 Street	Widening: to 4 lanes	MD Public Works and Waste	A5-27

INDEX - 2015 TIP

MPO Proj. No.	FACILITY	From / Location	To / Location	TYPE OF WORK	RESPONSIBLE AGENCY	Page #
PW1000010	West Flagler & W 102 Avenue	Intersection		New Construction: right turn lane	MD Public Works and Waste	A16-6
TP4150511	WIDEN HEFT SR 821	KENDALL DRIVE (MP 20)	60TH STREET CANAL BRI	ADD LANES AND RECONSTRUCT	Turnpike Enterprise	A2-1
TP4150514	Widen Turnpike from Bird Road to SR 836	BIRD ROAD (MP 23)	SR 836 DOLPHIN EXPRES	ADD LANES AND RECONSTRUCT	Turnpike Enterprise	A2-2
TP4355421	Widen Turnpike from NW 106th St to Interstate 75	NW 106th Street	Intersate 75	ADD LANES & RESCONSTRUCT	Turnpike Enterprise	A2-7
TP4233722	Widen Turnpike from SW 288th St to SW 216th St	SW 288TH STREET (MP 5)	SW 216TH STREET (MP 1	ADD LANES AND RECONSTRUCT	Turnpike Enterprise	A2-3
TP4355451	Widening Turnpike from SR 836 to NW 74th Street	SR 836 (Dolphin Expressway)	NW 74th Street	ADD LANES & RECONSTRUCT	Turnpike Enterprise	A2-9
APN056A	X51 EIS for Extension of Runway 18/36	Homestead General Airport		Planning: Conduct Environmental Study	Miami-Dade Aviation Departm	A9-21
APN055A	X51 Runway 18/36 Extension	Homestead General Aviation Airport		Runway: Extend Runway (Standards) IS for Extensio	Miami-Dade Aviation Departm	A9-21

Port of Miami Tunnel P3 Project - Concessionaire Agreement and associated project phases

	FM Item Segment Phase/ Sequence	FM Item Segment Phase/ Sequence	FM Item Segment Phase/ Sequence		FM Item Segment Phase/ Sequence	FM Item Segment Phase/ Sequence	FM Item Segment Phase/ Sequence	FM Item Segment Phase/ Sequence	FM Item Segment Phase/ Sequence	FM Item Segment Phase/ Sequence	
	251156 3 52 03	251156 3 52 01	251156 3 82 01		251156 1 31 01, 32 01	251156 3 31 01, 31 02, 32 01,02,03,04,05,06 251156 2	251156 3 61 01, 62 01,03,04,05,60	251156 3 72 01	251156 3 52 02	251156 3 41 01, 43 01	
Fiscal Year	**Milestone Payments (Capital costs)**	**Capital portion (capex) of availability pmts**	**O & M (opex) portion of availability pmts**	**Total Concessionaire pmts per year**	**P,D & E**	**Preliminary Engineering**	**CEI**	**FDOT O & M Oversight**	**Geotechnical Contingency Reserve**	**Right of Way**	**TOTAL PROJECT COSTS**
Pre-2008	-	-	-	-	3,706,832	28,885,302	-	-	-	1,007	32,593,141
2008	-	-	-	-	-	564,546	-	-	-	50,007,103	50,571,649
2009	-	-	-	-	-	1,250,686	-	-	-	1,048	1,251,734
2010	-	-	-	-	-	14,782,480	1,530,000	-	-	21,726	16,334,206
2011	60,000,000	-	-	60,000,000	-	5,380,000	8,646,200	-	75,000,000	-	149,026,200
2012	15,000,000	-	-	15,000,000	-	4,830,000	5,752,631	-	75,000,000	-	100,582,631
2013	25,000,001	-	-	25,000,001	-	1,355,000	6,120,825	-	-	-	32,475,826
2014	350,000,001	2,337,661	2,594,114	354,931,776	-	655,000	3,590,500	300,000	-	-	359,477,276
2015	-	23,469,964	15,646,642	39,116,606	-	375,000	-	300,000	-	-	39,791,606
2016	-	24,218,808	16,071,298	40,290,106	-	375,000	-	300,000	-	-	40,965,106
2017	-	24,775,658	16,723,150	41,498,808	-	375,000	-	300,000	-	-	42,173,808
2018	-	25,693,732	17,050,040	42,743,772	-	375,000	-	300,000	-	-	43,418,772
2019	-	24,918,730	19,107,355	44,026,085	-	375,000	-	300,000	-	-	44,701,085
2020	-	25,839,678	19,507,191	45,346,869	-	375,000	-	300,000	-	-	46,021,869
2021	-	27,272,296	19,434,977	46,707,273	-	375,000	-	300,000	-	-	47,382,273
2022	-	28,379,446	19,729,048	48,108,494	-	375,000	-	300,000	-	-	48,783,494
2023	-	27,825,476	21,726,272	49,551,748	-	375,000	-	300,000	-	-	50,226,748
2024	-	27,715,136	23,323,165	51,038,301	-	375,000	-	300,000	-	-	51,713,301
2025	-	29,321,183	23,248,265	52,569,448	-	375,000	-	300,000	-	-	53,244,448
2026	-	31,954,676	22,191,854	54,146,530	-	375,000	-	300,000	-	-	54,821,530
2027	-	32,235,840	23,535,087	55,770,927	-	375,000	-	300,000	-	-	56,445,927
2028	-	33,205,029	24,239,026	57,444,055	-	375,000	-	300,000	-	-	58,119,055
2029	-	32,823,901	26,343,476	59,167,377	-	375,000	-	300,000	-	-	59,842,377
2030	-	34,269,179	26,673,220	60,942,399	-	375,000	-	300,000	-	-	61,617,399
2031	-	35,793,980	26,976,690	62,770,670	-	375,000	-	300,000	-	-	63,445,670
2032	-	38,102,423	26,551,367	64,653,790	-	375,000	-	300,000	-	-	65,328,790
2033	-	39,485,317	27,108,086	66,593,403	-	375,000	-	300,000	-	-	67,268,403
2034	-	30,989,776	37,601,433	68,591,209	-	375,000	-	300,000	-	-	69,266,209
2035	-	37,648,903	33,000,042	70,648,945	-	375,000	-	300,000	-	-	71,323,945
2036	-	43,741,859	29,026,551	72,768,410	-	375,000	-	300,000	-	-	73,443,410
2037	-	45,054,117	29,897,348	74,951,465	-	375,000	-	300,000	-	-	75,626,465
2038	-	44,718,155	32,481,851	77,200,006	-	375,000	-	300,000	-	-	77,875,006
2039	-	31,053,088	48,462,920	79,516,008	-	375,000	-	300,000	-	-	80,191,008
2040	-	47,347,790	34,553,696	81,901,486	-	375,000	-	300,000	-	-	82,576,486
2041	-	50,010,196	34,348,337	84,358,533	-	375,000	-	300,000	-	-	85,033,533
2042	-	50,252,591	36,636,695	86,889,286	-	375,000	-	300,000	-	-	87,564,286
2043	-	53,760,370	35,735,597	89,495,967	-	250,000	-	300,000	-	-	90,045,967
2044	-	47,277,508	44,903,340	92,180,848	-	250,000	-	300,000	-	-	92,730,848
2045	-	15,304,066	11,836,164	27,140,230	-	83,333	-	100,000	-	-	27,323,563
Totals	**450,000,002**	**1,066,796,532**	**826,264,297**	**2,343,060,831**	**3,706,832**	**68,786,347**	**25,640,156**	**9,400,000**	**150,000,000**	**50,030,884**	**2,650,625,050**

DI	-	-	826,264,297	826,264,297	-	726,689	-	9,400,000	-	-	836,390,986
DIH	-	-	-	-	61,208	700,911	1,213,956	-	-	15,884	1,991,959
DIOH	-	-	-	-	116,316	-	-	-	-	-	116,316
DIS	-	-	-	-	-	11,171,043	-	-	-	-	11,171,043
DS	-	-	-	-	173,952	20	-	-	-	15,000	188,972
FD21 (see note below)	-	-	-	-	614,120	6,654,397	-	-	-	-	7,268,517
FDM (see note below)	-	-	-	-	2,741,236	-	-	-	-	-	2,741,236
GMR	-	945,387,651	-	945,387,651	-	29,067,202	1,500,000	-	75,000,000	-	1,050,954,853
LF	257,500,000	121,408,881	-	378,908,881	-	18,370,000	6,676,200	-	75,000,000	50,000,000	528,955,081
NHAC	192,500,002	-	-	192,500,002	-	2,000,206	16,250,000	-	-	-	210,750,208
PKYI	-	-	-	-	-	95,879	-	-	-	-	95,879
Totals	**450,000,002**	**1,066,796,532**	**826,264,297**	**2,343,060,831**	**3,706,832**	**68,786,347**	**25,640,156**	**9,400,000**	**150,000,000**	**50,030,884**	**2,650,625,050**
Check Total	-	-	-	-	-	-	-	-	-	-	-

Fund	**Description**
PKYI	Turnpike funds
FD21	FDM-Dodge Island Tunnel - Federal Demonstration Funds/Project Specific
FDM	Federal Demonstration Project/Project Specific
DS	State Funds
DIS	Strategic Intermodal System State Funds
GMR	Growth Management - Doc Stamps for SIS - State Funds
DIH	In-House - State Funds
DI	Strategic Intermodal System State Funds
LF	Local Funds

NOTE: The Federal Demonstration Project funding under the FD21 and FDM fund codes shown above total to $10,009,750. However, the same funds shown in the table to the right total to $8,037,418. The difference consists of the required state match and minor amounts of non-participating costs.

The table below summarizes previous Title 23, U.S.C. funding for this project:

Port of Miami Tunnel

Federal Project Number: 0010-801-R **State Project Numbers:** 251156-1-32-01, 251156-2-32-01

Source of Funds: Federal Aid Highway Act of 1987, Section 149

Federal Authorization Date	**Federal Appropriation Category Program Codes (Fund Codes FD21 & FDM) 3070**	**3090**	**Total Amount Authorized & Expended**	**Description of Work** NOTE: A portion of this work was performed under P,D & E and the remainder under Preliminary Enginering
11/1/1989	$1,509,033		$1,509,033	PD&E - Initial Contract Execution
4/14/1998	$147,147	$993,707	$1,140,854	Supplemental Agreement to Initial Contract
5/30/2003	$2,000,000		$2,000,000	Consultant - Tunnel Specialist - Update Environmental
6/16/2003	$62,169		$62,169	Supplemental Agreement to Tunnel Specialist Contract
6/15/2005	$1,305,037	$2,020,325	$3,325,362	Consultant - Geotechnical Studies
Totals	$5,023,386	$3,014,032	$8,037,418	

Port of Miami Tunnel P3 Project - Phases which include Federal Aid Funds

	FM Item Segment			FM Item Segment				FM Item Segment			FM Item Segment		
	Phase/ Sequence			Phase/ Sequence				Phase/ Sequence			Phase/ Sequence		
	FM# 251156 3, Ph/Seq 52 03			FM# 251156 1, Ph/Seq 31 01, 32 01 FM# 251156 3, Ph/Seq 31 01, 31 02, 32 01,02,03,04 FM# 251156 2, Ph/Seq 31 01 32 01,02				FM# 251156 3, Ph/Seq 61 01, 62 01			FM# 251156 3, Ph/Seq 52 02		
Fiscal Year	Milestone Payments (Capital costs)			P,D&E, Preliminary Engineering & Financial Consultants				Construction Engineering Inspection			GeotechnicalContingency Reserve		Total Federal Funds
	Federal Funds (Nat'l Hwy System) (AC mode)	State & Local Funds	Total	Federal Funds (Nat'l Hwy System) (AC mode)	Federal Demonstration Funds	State & Local Funds	Total	Federal Funds (Nat'l Hwy System) (AC mode)	State & Local Funds	Total	State & Local Funds	Total	
Pre 2008 Costs	-	-	-	-	9,759,924	22,832,210	32,592,134	-	-	-	-	-	9,759,924
2008	-	-	-	-	-	564,546	564,546	-	-	-	-	-	-
2009	-	-	-	-	-	1,401,700	1,401,700	-	-	-	-	-	-
2010	-	-	-	2,000,206	249,829	12,533,570	14,783,605	-	1,530,000	1,530,000	-	-	2,250,035
2011	-	60,000,000	60,000,000	-	-	5,517,778	5,517,778	2,750,000	5,896,200	8,646,200	75,000,000	75,000,000	2,750,000
2012	-	15,000,000	15,000,000	-	-	4,830,000	4,830,000	5,250,000	502,631	5,752,631	75,000,000	75,000,000	5,250,000
2013	25,000,001	-	25,000,001	-	-	1,364,158	1,364,158	5,500,000	620,825	6,120,825	-	-	30,500,001
2014	167,500,001	182,500,000	350,000,001	-	-	665,205	665,205	2,750,000	840,500	3,590,500	-	-	170,250,001
2015	-	-	-	-	-	388,000	388,000	-	-	-	-	-	-
2016	-	-	-	-	-	386,531	386,531	-	-	-	-	-	-
2017	-	-	-	-	-	392,279	392,279	-	-	-	-	-	-
2018	-	-	-	-	-	375,386	375,386	-	-	-	-	-	-
2019	-	-	-	-	-	375,000	375,000	-	-	-	-	-	-
2020	-	-	-	-	-	375,000	375,000	-	-	-	-	-	-
2021	-	-	-	-	-	375,000	375,000	-	-	-	-	-	-
2022	-	-	-	-	-	375,000	375,000	-	-	-	-	-	-
2023	-	-	-	-	-	375,000	375,000	-	-	-	-	-	-
2024	-	-	-	-	-	375,000	375,000	-	-	-	-	-	-
2025	-	-	-	-	-	375,000	375,000	-	-	-	-	-	-
2026	-	-	-	-	-	375,000	375,000	-	-	-	-	-	-
2027	-	-	-	-	-	375,000	375,000	-	-	-	-	-	-
2028	-	-	-	-	-	375,000	375,000	-	-	-	-	-	-
2029	-	-	-	-	-	375,000	375,000	-	-	-	-	-	-
2030	-	-	-	-	-	375,000	375,000	-	-	-	-	-	-
2031	-	-	-	-	-	375,000	375,000	-	-	-	-	-	-
2032	-	-	-	-	-	375,000	375,000	-	-	-	-	-	-
2033	-	-	-	-	-	375,000	375,000	-	-	-	-	-	-
2034	-	-	-	-	-	375,000	375,000	-	-	-	-	-	-
2035	-	-	-	-	-	375,000	375,000	-	-	-	-	-	-
2036	-	-	-	-	-	375,000	375,000	-	-	-	-	-	-
2037	-	-	-	-	-	375,000	375,000	-	-	-	-	-	-
2038	-	-	-	-	-	375,000	375,000	-	-	-	-	-	-
2039	-	-	-	-	-	375,000	375,000	-	-	-	-	-	-
2040	-	-	-	-	-	375,000	375,000	-	-	-	-	-	-
2041	-	-	-	-	-	375,000	375,000	-	-	-	-	-	-
2042	-	-	-	-	-	375,000	375,000	-	-	-	-	-	-
2043	-	-	-	-	-	250,000	250,000	-	-	-	-	-	-
2044	-	-	-	-	-	250,000	250,000	-	-	-	-	-	-
2045	-	-	-	-	-	83,333	83,333	-	-	-	-	-	-
Totals	**192,500,002**	**257,500,000**	**450,000,002**	**2,000,206**	**10,009,753**	**60,834,696**	**72,844,655**	**16,250,000**	**9,390,156**	**25,640,156**	**150,000,000**	**150,000,000**	**220,759,961**

Summary of Federal Authorization Request for Federal Aid Project No. PMT1-001

	Milestone Payments (Capital costs)	Capital portion (capex) of availability pmts	O & M (opex) portion of availability pmts	Total Concessionaire payments	P,D&E, Preliminary Engineering	Engineering & Financial Consultants	CEI	FDOT O & M Oversight	Geotechnical Contingency Reserve	Right of Way	TOTAL PROJECT COSTS
Nat'l Hwy System (AC mode)	192,500,002	-	-	192,500,002		2,000,206	16,250,000	-			210,750,208
State and Local Funds	257,500,000	1,066,796,532	826,264,297	2,150,560,829		37,651,010	9,390,156	9,400,000	150,000,000	50,029,877	2,407,031,872
Federal Demonstration Funds	-	-	-	-	249,829		-	-			249,829
Total Federal Authorization Request	**450,000,002**	**1,066,796,532**	**826,264,297**	2,343,060,831	249,829	39,651,216	**25,640,156**	**9,400,000**	**150,000,000**	**50,029,877**	**2,618,031,909**
Add phases not included in Fed. Auth. Request:				-							
Pre-2008 costs:				-							
Federal Demonstration Funds	-	-	-	-	9,759,924						9,759,924
State and Local Funds	-	-	-	-	22,832,210					1,007	22,833,217
Total Project Costs	**450,000,002**	**1,066,796,532**	**826,264,297**	**2,343,060,831**	**32,841,963**	**39,651,216**	**25,640,156**	**9,400,000**	**150,000,000**	**50,030,884**	**2,650,625,050**