

2023 Miami-Dade TPO

PUBLIC PARTICIPATION PLAN

Be part of the process...

NON-DISCRIMINATION, AMERICANS WITH DISABILITIES ACT (ADA), AND PARTICIPATION INFORMATION

The Miami-Dade TPO has set a policy that assures that no person shall on basis of race, color, national origin, sex, age, disability, family, or religious status, as provided by Title VI of the Civil Rights Act of 1964 (42 U.S.C. 2000d), the Civil Rights Restoration Act of 1987, the Florida Civil Rights Act of 1992, and other nondiscrimination authorities be excluded from participation in, be denied the benefits of, or be otherwise subjected to discrimination or retaliation under any program or activity.

It is the policy of the Miami-Dade TPO to comply with all of the requirements of the Americans with Disabilities Act (ADA). To request this document in accessible format please call 305-375-4507.

If you are interested in participating in the transportation planning process, please contact the Miami-Dade TPO by phone at 305-375-4507, email at information@mdtpo.org, or visit miamidadetpo.org.

- **Miami-Dade TPO Governing Board Adoption Date – December 8, 2022**
- **Administrative Amendment – March 27, 2024** (*verbiage added to Page 15 under “Title VI and ADA Compliance” section*)
- **Administrative Amendment – April 24, 2025** (*verbiage updated throughout document based on recent changes under the President Donald Trump administration*)

TABLE OF CONTENTS

I.	INTRODUCTION.....	1
II.	HISTORY	1
III.	PUBLIC INVOLVEMENT LEGISLATION.....	3
	Intermodal Surface Transportation Efficiency Act	3
	Transportation Equity Act for the 21 st Century	3
	Safe, Accountable, Flexible, Efficient Transportation Equity Act: A Legacy for Users ...	3
	Moving Ahead for Progress in the 21st Century Act (MAP-21)	4
	Fixing America’s Surface Transportation (FAST) Act	5
	State of Florida Statutes	5
	Special Meetings, Emergency Meetings, Hearings & Workshops	6
	Title VI of the Civil Rights Act of 1964 (42 U.S.C. 2000d)	7
	National Environmental Policy Act of 1969	7
	Infrastructure Investment and Jobs (IIJA) Act/Bipartisan Infrastructure Law (BIL)	7
IV.	ELEMENTS FOR SUCCESSFUL PUBLIC INVOLVEMENT	9
	Transportation Partners	9
	Public Involvement Process	10
	<i>Setting Goals and Objectives</i>	10
	<i>Review of Previous Public Involvement Plans</i>	10
	<i>Gathering and Documenting Information</i>	10
	<i>Determining the Affected Community’s Characteristics</i>	10
	<i>Documenting Activities and Correspondence</i>	12
	<i>Dissemination of Final Products/Documents</i>	13
	Getting the General Public Involved	14
	Title VI and ADA Compliance.....	14
	Efficient Transportation Assessment Planner	15
	Coordination with Local Tribal Governments and Land Management Agencies	15
	Coordination with Disadvantaged and Disabled Committees	16
	<i>Commission on Disability Issues</i>	16
	<i>Transportation Disadvantaged Local Coordinating Board</i>	16
	Public Involvement Committees.....	17
	<i>Public Involvement Management Team</i>	17
	<i>Regional Public Participation Subcommittee</i>	18
V.	OPPORTUNITIES TO GET INVOLVED	19
	Required Major Planning Documents	19
	Long Range Transportation Plan (LRTP).....	20
	Transportation Improvement Program (TIP)	21
	Unified Planning Work Program (UPWP).....	24

<i>Amendments to Major Planning Documents</i>	25
<i>Administrative Modifications & Administrative Amendments</i>	25
Transportation Studies/Projects Outreach	26
Programs	28
<i>Strategic Miami Area Rapid Transit (SMART) Program</i>	28
<i>SMART Demonstration Program</i>	29
<i>Complete Streets/SMART STEP</i>	30
<i>Transportation Alternatives (TA)</i>	31
<i>Congestion Management Process (CMP)</i>	31
<i>Bicycle/Pedestrian (BP) Program</i>	32
<i>Transportation Disadvantaged Program</i>	32
Community Outreach Events	33
TPO Governing Board Committees	34
<i>Transportation Planning Council (TPC)</i>	34
<i>TPO Executive Policy Committee (EPC)</i>	35
<i>TPO Fiscal Priorities Committee (FPC)</i>	35
<i>TPO Transportation and Mobility Committee (TMC)</i>	35
Citizen Advisory Committees	37
<i>Citizens' Transportation Advisory Committee (CTAC)</i>	37
<i>Bicycle Pedestrian Advisory Committee (BPAC)</i>	37
<i>Transportation Aesthetics Review Committee (TARC)</i>	37
<i>Freight Transportation Advisory Committee (FTAC)</i>	37
Community Action Committees	38
Website	38
Social Media Accounts	39
News Media Relations	40
Public Hearing Advertisements	40
Transportation Disadvantaged Voluntary Dollar Program	40
 VI. EVALUATION METHODOLOGY	 40
 VII. CONCLUSION	 45
 VIII. BIBLIOGRAPHY	 46

LIST OF TABLES

Table 1	Primary and Secondary GIS Layers for Sociocultural Effects.....	12
Table 2	Evaluation of Example Public Involvement Tools	46

LIST OF FIGURES

Figure 1	Development of a Public Involvement Plan	30
Figure 2	Miami-Dade TPO Transportation Planning Process	39
Figure 3	Public Involvement Plan Evaluation Process.....	45

APPENDICES

Appendix A	Acronyms
Appendix B	Public Involvement Strategies
Appendix C	Community Action Committees
Appendix D	Miami-Dade TPO Social Media Policy
Appendix E	Resolutions Supporting the Public Participation Plan

I. INTRODUCTION

The Miami-Dade Transportation Planning Organization (TPO) Public Participation Plan (PPP) complies with 23 CFR 450.316(1) and “defines a process for providing citizens, affected public agencies, representatives of public transportation employees, freight shippers, providers of freight transportation services, private providers of transportation, representatives of users of public transportation, representatives of users of pedestrian walkways and bicycle transportation facilities, representatives of the disabled, and other interested parties with reasonable opportunities to be involved in the Metropolitan transportation planning process.” The TPO has consistently maintained a federally required PPP with the last major update being approved by the Miami-Dade TPO Governing Board on April 26, 2018. A list of acronyms, referenced throughout this document, is provided in Appendix A.

This document also meets the public participation requirements necessary for the Department of Transportation and Public Works’ (DTPW) Program of Projects. DTPW shall utilize the general guidelines laid out in this document to develop specific public involvement plans (PIP) for their respective documents, plans, and programs.

II. HISTORY

Organizations similar to the current day Miami-Dade TPO have existed since the 1950's. These predecessors have served to prepare special urban transportation studies under the auspices of the state highway agencies. In the 1950's, as a response to the explosive growth of suburbs, the federal government expanded requirements for regional planning and prompted the formation of a variety of new intergovernmental bodies, including Councils of Government, in major urban areas. The Act required that transportation projects in urbanized areas with a population of 50,000 or more be based on a continuing, comprehensive, and cooperative urban planning process between the states and local governments.

The Bureau of Public Roads, which later became the Federal Highway Administration (FHWA) in 1967, required the creation of planning agencies or organizational arrangements that would be capable of carrying out the required planning process. This new requirement, along with the growing highway program, led to the mandated creation of Metropolitan Planning Organizations (MPO). In these areas, MPOs are responsible for the transportation planning process in cooperation with State

Departments of Transportation and transit agencies. They serve as a forum to provide short and long-term plans addressing transportation-related concerns in the region (USDOT, Citizen's Guide).

The Transportation Planning Organization for the Miami Urbanized Area

A Metropolitan Planning Organization (MPO) is an agency created by federal law under "23 CFR 450.310 Metropolitan Planning Organization Designation and Redesignation" to provide local elected officials input into the planning and implementation of federal transportation funds to metropolitan areas with populations of greater than 50,000.

Under this federal law, Florida State Statute 339.175 states, "encourage[s] and promote[s] the safe and efficient management, operation, and development of the surface transportation system", and therefore, designates MPOs as Transportation Management Areas (TMA), which are certified every four years.

In 1977, the Miami-Dade Transportation Planning Organization (TPO), in its role as the Miami-Dade MPO, was created under the authority of Chapter 163 of the Florida Statutes as a mechanism to conduct a continuing, cooperative, comprehensive, and coordinated (4-C) planning process for the transportation needs of the Miami urbanized area. Today, the Miami-Dade TPO is led by an Executive Director with a professional staff providing technical and administrative support for the advancement of core federal documents and requirements, as well as the directive of the TPO Governing Board.

The primary functions of the Miami-Dade TPO are detailed in the "Prospectus for Transportation Improvements" that is available online at miamidadetpo.org for the public, stakeholders, and staff to review. This document is a useful tool to learn the TPO's structure and the legal requirements and regulations the agency must adhere to.

A major role of the TPO is to ensure conformance with federal regulations requiring that highways, mass transit and other transportation facilities and services are properly developed and deployed in relation to the overall plan of urban development and to approve plans for regional and state transportation network accessibility. In addition, federal guidelines require that the use of Federal Aid for transportation be consistent with TPO endorsed plans and programs. Federal, State, and local transportation planning funds are utilized on an ongoing basis to ensure the effectiveness of the TPO process.

III. PUBLIC INVOLVEMENT LEGISLATION

Transportation projects can greatly impact the economics and social structure of a society, which is why public participation is extremely important. There are many instances from the past when public involvement did not receive the appropriate attention in the transportation planning process. To ensure community-based decision making, state and local transportation agencies utilize public outreach programs.

Through public outreach, affected communities as well as transportation planners and decision-makers are made aware of the likely benefits and consequences of a project. To conduct successful public involvement outreach, the following regulations and programs have been incorporated into the Miami-Dade TPO's PPP:

Intermodal Surface Transportation Efficiency Act

The establishment of the Intermodal Surface Transportation Efficiency Act (ISTEA) in 1991 changed the role of public involvement in the field of transportation planning and programming. With the implementation of the ISTEA, transportation planning began to incorporate a performance measure approach. This ensures that public involvement commences in the initial phases of a project and that agencies customize their PPP in response to local conditions, attitudes, and needs.

Transportation Equity Act for the 21st Century

The Transportation Equity Act for the 21st Century (TEA-21), enacted on June 9, 1998, outlines PI participation by mandating that "an annual listing of projects for which Federal funds have been obligated in the preceding year shall be published or otherwise made available by the MPO for public review. The listing shall be consistent with the categories identified in the transportation improvement program."

Safe, Accountable, Flexible, Efficient Transportation Equity Act: A Legacy for Users

On August 10, 2005, the President signed into law the Safe, Accountable, Flexible, and Efficient Transportation Equity Act: A Legacy for Users (SAFETEA-LU). SAFETEA-LU retained all of the PI language from previous Acts and added new requirements. The new requirements included the development of a PPP in consultation with interested parties, the addition of bicycle and pedestrian facilities users and the disabled as interested parties, public meetings held at convenient times and

accessible locations, and the use of electronic methods and visualization techniques to provide information to the public.

Moving Ahead for Progress in the 21st Century Act (MAP-21)

H.R. 4348, the "Moving Ahead for Progress in the 21st Century Act" (MAP-21) was passed on June 29, 2012 and signed into law (Public Law No: 112-141) by the President on July 6, 2012. MAP-21 continued the major PI guidelines from SAFETEA-LU (Title 23, 450.316) that states the PPP "shall be developed by the MPO in consultation with all interested parties and shall, at a minimum, describe explicit procedures, strategies, and desired outcomes for:

- Providing adequate public notice of public participation activities and time for public review and comment at key decision points, including but not limited to a reasonable opportunity to comment on the proposed Metropolitan Transportation Plan (MTP), and the Transportation Improvement Program (TIP).
- Providing timely notice and reasonable access to information about transportation issues and processes.
- Employing visualization techniques to describe MTPs and TIPs.
- Making public information (technical information and meeting notices) available in electronically accessible formats and means, such as the internet.
- Holding any public meetings at convenient and accessible locations and times.
- Demonstrating explicit consideration and response to public input received during the development of the MTP and the TIP.
- Seeking out and considering the needs of those traditionally underserved by existing transportation systems, such as low-income and minority households, who may face challenges accessing employment and other services.
- Providing an additional opportunity for public comment, if the final MTP or TIP differs significantly from the version that was made available for public comment by the MPO and raises new material issues which interested parties could not reasonably have foreseen from the public involvement efforts.
- Coordinating with statewide transportation planning, public involvement, and consultation processes under subpart B of this part.
- Periodically reviewing the effectiveness of the procedures and strategies contained in the PPP to ensure a full and open participation process.

A minimum public comment period of 45 calendar days shall be provided before the initial or revised PPP is adopted by an MPO. Copies of the approved document shall be provided to FHWA and the FTA for informational purposes and shall be posted on the World Wide Web, to the maximum extent practicable.”

The Miami-Dade TPO complies with the 45-calendar day comment period by providing the PPP to the public via the TPO’s website, Miami-Dade County library branches, social media accounts, and Weekly e-Newsletters. The PPP is also provided to the Citizens’ Transportation Advisory Committee (CTAC) for review and feedback. Once the general public review is completed, the PPP is adopted by the Miami-Dade TPO Governing Board.

Fixing America’s Surface Transportation (FAST) Act

On December 4, 2015, the Fixing America’s Surface Transportation Act, or “FAST Act”, was signed into law by the President. Overall, the FAST Act largely maintains current program structures and funding shares between highways and transit. It is a down-payment for building a 21st century transportation system. The law also makes changes and reforms to many federal transportation programs, including streamlining the approval processes for new transportation projects, providing new safety tools, and establishing new programs to advance critical freight projects.

State of Florida Statutes

Chapter 339.175, F.S. requires public involvement in the development of the Long Range Transportation Plan (LRTP), known as a Metropolitan Transportation Plan (MTP) on the federal level, and the Transportation Improvement Program (TIP).

Chapter 286, F.S., commonly known as “The Sunshine Law”, addresses public access to governmental proceedings at the state and local level. Sunshine Law requires that meetings of boards or commissions be open to the public, reasonable notice of such meetings be given, and minutes taken and made available to the public in a timely manner.

Chapter 339.175(16), F.S. requires each MPO to appoint a citizen advisory committee, representing a cross-section of the community (including minorities, the elderly, and the disabled), to provide public input to the transportation planning process.

Chapter 760.01 (2), F.S. general purposes of the Florida Civil Rights Act of 1992 are to secure for all individuals within the state freedom from discrimination because of race, color, religion, sex, pregnancy, national origin, age, handicap, or marital status and thereby to protect their interest in personal dignity, to make available to the state their full productive capacities, to secure the state against domestic strife and unrest, to preserve the public safety, health, and general welfare, and to promote the interests, rights, and privileges of individuals within the state.

Special Meetings, Emergency Meetings, Hearings & Workshops

As per the Miami-Dade TPO Governing Board By-Laws within the *Prospectus for Transportation Improvements*:

- 1) A special meeting of the TPO Governing Board may be called by the majority of the members of the TPO. The TPO Board Clerk shall notify each Governing Board Member of such special meeting stating the date, hour and place of the meeting and the purpose for which such meeting is called, and no other business shall be transacted at that meeting.
- 2) No less than seven (7) days before such special meeting, the TPO Board Clerk shall give public notice of the date, hour and place of the special meeting including a statement of the general subject matter to be considered unless such notice is impossible under the circumstances.
- 3) An emergency meeting of the TPO may be called by the Chairperson whenever, in his/her opinion, an emergency exists which requires immediate action by the TPO. Whenever such emergency meeting is called, the Chairperson shall notify the TPO Board Clerk who shall forthwith notify each TPO Governing Board Member, stating the date, hour and place of the meeting and the purpose for which it is called, and no other business shall be transacted at that meeting. At least twenty-four hours shall elapse between the time the TPO Board Clerk receives notice of the meeting and the time the meeting is to be held.
- 4) If after reasonable diligence, it becomes impossible to give notice to each Governing Board Member, such failure shall not affect the legality of the meeting if a quorum be in attendance. The minutes of each special or emergency meeting shall show the manner and method by which notice of such special or emergency meeting was given to each Governing Board Member of the TPO or shall show a waiver of notice. All special or emergency meetings shall be open to the public and shall be held and conducted in a suitable facility within Miami-Dade County, Florida. Minutes thereof shall be kept by the TPO Board Clerk.
- 5) Anything herein to the contrary notwithstanding, notice of any special emergency meeting of the TPO may be waived only by a majority of the entire membership of the TPO. No

special or emergency meeting shall be held unless notice thereof has been given in compliance with this section or notice thereof is waived by a majority of the entire membership of the TPO.

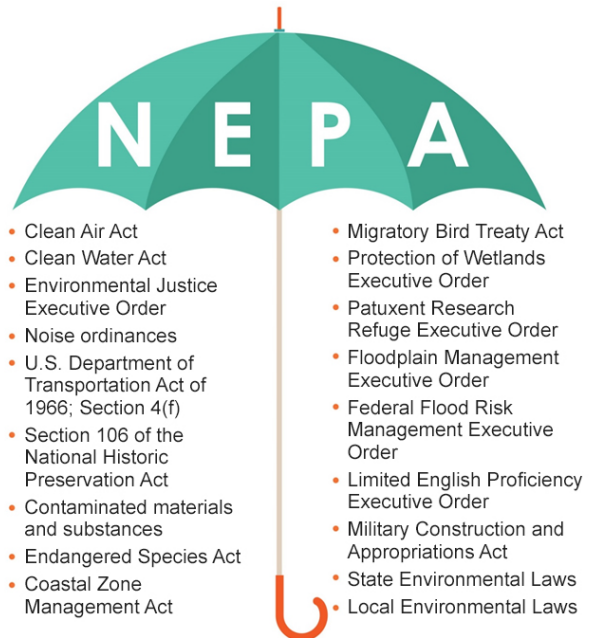
- 6) Public hearings and workshops may be called by the TPO Governing Board and may be scheduled before or after regular meetings at the same meeting place or may be scheduled at other times and places provided: The TPO Board Clerk shall give public notice of the date, hour and place of the hearing or workshop including a statement of the general subject matter to be considered no less than seven (7) days before the event, and no formal business, for which notice has not been given, shall be transacted at such public hearings or workshops.

Title VI of the Civil Rights Act of 1964 (42 U.S.C. 2000d)

This act states in Section 601 that: “No person in the United States shall, on the ground of race, color, or national origin, be excluded from participation in, be denied the benefits of, or be subjected to discrimination under any program or activity receiving Federal Financial Assistance.”

National Environmental Policy Act of 1969

This law requires that any project receiving Federal funds or other Federal approvals (including transportation projects) undergo an analysis of potential impacts. It is under the NEPA umbrella that social, economic, and environmental impacts and concerns are addressed.



Infrastructure Investment and Jobs (IIJA) Act/Bipartisan Infrastructure Law (BIL)

The President signed the Infrastructure Investment and Jobs Act (IIJA) (Public Law 117-58, also known as the “Bipartisan Infrastructure Law”) to provide historic investment to modernize America’s roads, bridges, transit, rail, ports, airports, broadband, and drinking water and wastewater infrastructure. The investments in this legislation will also help create more livable communities by reducing carbon pollution from the transportation sector and helping to improve water and air quality. The bill lays out the following priorities:

1. Investing efficiently by focusing on measurable outcomes.
2. Increasing the competitiveness of the U.S. economy through Made-in-America requirements and bolstered manufacturing and supply chains.
3. Improving job opportunities by focusing on high labor standards.
4. Building resilient infrastructure to combat climate change.
5. Effectively coordinating with State, local, Tribal, and territorial governments during implementation.

IV. ELEMENTS FOR SUCCESSFUL PUBLIC INVOLVEMENT

The mission of the Miami-Dade TPO's Public Involvement Office (PIO) is "to educate the community regarding transportation programs and projects and encourage participation in the planning process." This is consistent with the emphasis established in past Federal Acts as follows:

"The Transportation Planning Organization for the Miami Urbanized Area shall develop and implement a proactive public involvement process which provides complete and easily understood information with timely public notice, full access to key decisions and processes and supports an early and continuing involvement of the public in the development and implementation of transportation plans and programs that affect the citizens of the Miami-Dade Urbanized Area."

The Miami-Dade TPO adheres to the following objectives to ensure that the transportation improvement satisfies the community's needs:

- Achieve active engagement and on-going feedback for transportation related plans by providing timely and reliable information to the public.
- Create a process tailored to local circumstances.
- Solicit public input to effectively develop transportation plans and programs.
- Review outreach techniques to determine their effectiveness in gathering feedback from the community.

Carefully considering these elements before a project begins helps the TPO ensure a proactive approach when deciding which public involvement (PI) techniques and strategies to implement in a project, program, or study. Successful PI activities can be included, if appropriate, for the specific project or proposal, and noted deficiencies should be addressed and improved upon.

Transportation Partners

The Miami-Dade TPO works collaboratively with the following local transportation partners to effectively reach out to the Miami-Dade County community:

- Citizens' Independent Transportation Trust
- Florida Department of Transportation District Six
- Florida's Turnpike Enterprise
- Greater Miami Expressway Agency
- Miami-Dade County League of Cities
- Miami-Dade Aviation Department
- Miami-Dade County Public Schools
- Miami-Dade Parks, Recreation and Open Spaces
- Miami-Dade Regulatory and Economic Resources
- Miami-Dade Seaport Department

- Miami-Dade Transportation & Public Works
- Miami-Dade Water and Sewer
- Miami Downtown Development Authority
- Miccosukee Tribe of Indians of Florida
- Municipalities
- South Florida Regional Transportation Authority/Tri-Rail

Public Involvement Process

The Miami-Dade TPO strives to implement successful PI strategies for programs and required documents by applying the following procedures:

Setting Goals and Objectives

In order to design and implement an effective PI Program, the goals and objectives of each project, study, or required document will be clearly defined. Specific project goals and objectives should also coincide with the main goals and objectives of the Miami-Dade TPO's PI mission statement (Page 10).

Review of Previous Public Involvement Plans

To develop the best possible PI program, past projects and case studies will be considered as valuable reference resources. The previous success or failure of the application of PI tools and strategies can help when creating a unique PI program and deciding which tools to utilize. If the project is a required work product (TIP, UPWP, or LRTP) there is a documented history of the outcome of public involvement activities that can be referred to. Project and program evaluation reports should be considered before and during the development of a plan, project, or program. This will aid in setting milestones and will contribute to the creation of a successful PI program in order to maximize opportunities for public participation.

Gathering and Documenting Information

When selecting the most appropriate PI outreach tools and strategies to apply it is important to make informed decisions. The Miami-Dade TPO utilizes the Efficient Transportation Assessment Planner (ETAP), discussed in the next section, and Public Involvement Database to identify and gather information about the public and stakeholders affected by transportation decisions in Miami-Dade County.

Determining the Affected Community's Characteristics

ETAP is an interactive web-based tool located on the TPO Homepage (www.miamidadetpo.org) that enables staff to review the social, economic, and geographic characteristics of an area before PI outreach is initiated. This tool enables the identification of attitudes and issues facing a community, facilitating PI efforts to conduct more effective outreach and accomplish stated Title VI

goals. The program is currently composed of three (3) segments: Customized Demographic Reports, Community Background Reports (CBR), and Public Involvement Strategies.

The customized demographic reports section is important to developing the most effective public outreach plan. Users can search for demographic data at the latest available American Census Community Survey (ACS) data block group level, which are aggregated to the geographic boundaries they require. Table 1 depicts primary and secondary geographic information system (GIS) layers that have been determined necessary for the evaluation of sociocultural effects by the Florida Department of Transportation (FDOT). This also helps to accomplish the sociocultural effects evaluations within the Efficient Transportation Decision Making (ETDM) Process Report that has been reviewed and utilized in the creation of the program.

TABLE 1
PRIMARY AND SECONDARY GIS LAYERS FOR
SOCIOCULTURAL EFFECTS

PRIMARY LAYERS	SECONDARY LAYERS
<ul style="list-style-type: none"> ➤ Total Population ➤ Total, percent, and density of African Americans ➤ Total, percent, and density of Hispanics ➤ Total, percent, and density of Asians ➤ Total, percent, and density of Native Americans ➤ Total, percent, and density of all other minorities ➤ Population aged 65 or older ➤ Population with income-to-poverty ratio under 125% of poverty status ➤ Total, percent, and density of population that do not speak English ➤ Total, percent, and density of population with disabilities ➤ Age distribution ➤ Household size ➤ Educational level of population aged 25 or older ➤ Vehicles per household ➤ Average household income 	<ul style="list-style-type: none"> ➤ Places of Worship ➤ Schools ➤ Medical/Health Facilities (Hospitals) ➤ Fire/Police Departments ➤ Intermodal Facilities ➤ Cultural Centers/Community Centers ➤ Social Service Facilities ➤ Civic Centers/Government Buildings ➤ Cemeteries ➤ Community Boundaries ➤ Future Land Use Map ➤ Emergency Response Service Zones ➤ Historic Structures/Parks ➤ Transit Routes/Service Areas ➤ Transportation Disadvantaged Service Plan Data ➤ Population and Employment Forecasts ➤ Bridges/ROW Lines ➤ Work Force Development Data ➤ Business Districts

CBRs are available for each municipality in Miami-Dade County, communities within these municipalities, and the unincorporated areas of the county. Each CBR provides boundary definitions, type of community, important historical events, community dynamics, and a business landscape. This information can be of vital use, especially for those who may sometimes need to

approach a community that may be unreceptive due to projects located in communities with historically impacted populations.

Finally, public involvement strategies are provided in a standardized format listing, descriptions, target demographic group(s), steps needed to implement the strategy, and case studies associated with each strategy, whenever possible.

The goals and objectives, community characteristics, and lessons learned from previous projects should be considered when selecting the most appropriate outreach strategy for a specific project, study, or required document. When feasible, the final project document should include information about specific PI activities such as:

- Number and types of public involvement strategies that were conducted
- Number of individuals that attended public meetings
- Type of materials developed thought to be effective or ineffective
- Languages made available for outreach materials
- Total number of comments received
- Total amount of funds dedicated to the public outreach effort

This will maintain effective and proactive PI programs and ensure that resources are used in the most efficient way possible. The outreach strategy applied in each special project or required document is unique and depends upon the selection and combination of PI techniques applied. The ability to choose from a variety of outreach activities is essential for ensuring community participation in a dynamic environment. As such, the public involvement strategies within the Public Outreach Planner stand alone as a viable resource (Appendix B). This collection of PI techniques provides building blocks, which can be utilized to tailor effective PI programs. Although one project may not use all PI techniques, the careful use of a variety of these techniques will ensure that plans, designs, and construction phases are in accordance with the needs of the affected community.

Documenting Activities and Correspondence

The Miami-Dade TPO PI Database stores all correspondence from local agencies and the public as well as captures all outreach and media events. The agency list consists of hundreds of businesses and organizations that staff can draw from when organizing community outreach events. The general public list contains all persons who have had contact with the TPO, including

but not limited to, phone calls, emails, faxes, and comment cards. This section includes a person's contact information, method of contact, and their request.

Each comment, request, or question submitted to the Miami-Dade TPO is reviewed and citizens are either personally contacted by phone or email informing them their information will be sent to the appropriate agency within five (5) calendar days. The information is then directed to the agency where the appropriate action or response is taken. Once the request is referred to the appropriate jurisdictional agency, staff requests that the agency send back their response so that it can then be entered into the database. This information can be queried and used to generate reports regarding the person's information. Individuals who provide email addresses and agree to being placed on the TPO Distribution List receive PI information via email. The database also serves to record outreach and media events. Each outreach and media event that a staff member attends are documented with the event title, location, contact information, and a brief evaluation of the success of the event. This process is useful when planning and reflecting upon past outreach initiatives.

Dissemination of Final Products/Documents

The Miami-Dade TPO disseminates final products/documents as follows:

- Included in the applicable TPO Weekly e-Newsletter
- Posted on the TPO website and social media accounts
- Miami-Dade County library branches shall make documents available for the public
- Local universities and colleges place documents within their respective library system
- Through TPO Board Members' district and municipal offices
- Through all Miami-Dade County Municipalities
- Through Miami-Dade County Community Action Committees
- Distributed via outreach events

Getting the General Public Involved

It is important that the general public get involved in the transportation planning process and that their suggestions on how to improve their transportation system is considered in order to access its viability for implementation. To ensure their participation, the general public is informed at both in person and virtual meetings, workshops, outreach events, social media channels, and within collateral materials that they can get involved with the planning process by mailing, phoning, faxing, emailing, or by visiting the following:

*Miami-Dade TPO
150 West Flagler Street, Suite 1900
Miami, FL 33130
Phone: 305-375-4507
Fax: 305-375-4950
Email: information@mdtpo.org*

Title VI and ADA Compliance

Miami-Dade TPO has set a policy that assures that no person shall, on the basis of race, color, national origin, sex, age, disability, family, or religious status, as provided by Title VI of the Civil Rights Act of 1964, the Civil Rights Restoration Act of 1987, and the Florida Civil Rights Act of 1992, be excluded from participation in, be denied the benefits of, or be otherwise subjected to discrimination or retaliation under any program or activity. TPO has designated the Chief Information Officer as the Title VI Liaison who has access to the TPO Executive Director.

Public meetings are held in locations that comply with ADA regulations to ensure the participation from all persons with disabilities. In addition, all meeting notices contain the following statement:

“It is the policy of the Miami-Dade TPO to comply with all of the requirements of the Americans with Disabilities Act. The facility is accessible. For sign language interpreters, assistive listening devices, or materials in accessible format, please call 305-375-4507 at least five business days in advance.”

Efficient Transportation Assessment Planner

Miami-Dade TPO maintains an interactive suite of online tools under the Efficient Transportation Assessment Planner (ETAP) central landing page, which includes the Community Assessment Tool, Public Outreach Planner, Congestion Management Dashboard (CMD), Sea Level Rise (SLR) Tool, Transit Oriented Communities Tool, and the Modeling Travel Demand Forecasting Tool. This one-stop-shop allows transportation professionals to access multiple tools to assist them with identifying and addressing any identifiable issues. The Community Assessment Tool enables users to have access to user-friendly visualization and infographic outputs to gain a complete understanding about any potential issues facing planned transportation projects.

Coordination with Local Tribal Governments and Land Management Agencies



The Miccosukee Tribe of Indians of Florida is a federally recognized Native American tribe in the U.S. State of Florida. They were part of the Seminole nation until the mid-20th century, when they organized as an independent tribe, receiving federal recognition in 1962. The Tribe has a written constitution and elects officers, including a Chief. The Tribe today occupies several reservations in southern Florida, collectively known as the Miccosukee Indian Reservation. The

largest land section is a 333-acre reservation on the northern border of Everglades National Park, about 45 miles west of Miami.

There are thirty-five (35) Land Management Agencies located in Miami-Dade County. The Land Management addresses both incorporated and unincorporated areas due to the many areawide responsibilities of Miami-Dade County government. Each of the thirty-four municipalities in Miami-Dade County is also required by Chapter 163, F.S. to adopt its own comprehensive plan for the area within its jurisdiction. The County plan emphasizes the unincorporated areas and the County's jurisdictional responsibilities in municipal areas. The Miami-Dade TPO coordinates with Miami-Dade County Department of Regulatory and Economic Resources (RER) who actively participates as a committee member in the development of the LRTP and the TIP.

Consultation on the Miami-Dade TPO's planning products (including the LRTP) with the Miccosukee Tribe of Indians of Florida and Federal Land Management agencies is documented. The interaction documentation with these stakeholders outlines the roles, responsibilities, and key decision points

for consulting with other governments and agencies. Additionally, State, and local agencies responsible for land use management, natural resources, environmental protection, conservation, and historic preservation are consulted during the development of the LRTP.

Coordination with Disadvantaged and Disabled Committees

Coordination occurs with the following established disadvantaged and disabled committees within Miami-Dade County to ensure these persons are included in the planning process:

Commission on Disability Issues

The Miami-Dade County Commission on Disability Issues (CODI) advises the Board of County Commissioners (BCC) on county government issues that affect people with disabilities. The BCC may refer items to CODI, or CODI may forward opinions or recommendations to the BCC. CODI also provides advice to the various County departments. While CODI's primary role is to advise the

The general public can learn more about CODI by visiting <https://tinyurl.com/M-DCCODI> or calling the Miami-Dade County Office of ADA Coordination at 305-375-3566.

BCC, it can, and often does, make recommendations on municipal, state, and federal issues. The TPO's citizen advisory committees can send issues specifically related to ADA to CODI and rely on them to assist in advising them on such topics.

Transportation Disadvantaged Local Coordinating Board

The Miami-Dade County Transportation Disadvantaged Local Coordinating Board (LCB) was established to identify local service needs and provide information, advice, and direction to the Community Transportation Coordinator (CTC) on the coordination of services to be provided to the transportation disadvantaged through the Florida Association of Coordinated Transportation System (FACTS), as required by Chapter 427, Florida Statutes. The LCB's main objectives are:

- To achieve compliance with state requirements for transportation disadvantaged planning.
- To make the public transit system accessible to people who are physically and mentally challenged and currently are unable to use the public transit system.

The Miami-Dade TPO is designated, pursuant to Chapter 427, Florida Statutes, by the Florida Commission for the Transportation Disadvantaged as the “planning agency” that oversees the CTC’s activities. The Miami-Dade Department of Transportation and Public Works (DTPW) has been the CTC for Miami-Dade County since 1990.

The general public can learn more about the LCB by visiting miamidadetpo.org or calling the TPO at 305-375-1739.

Public Involvement Committees

The Miami-Dade TPO coordinates the following groups to ensure there is a widespread dissemination of information to the public as well as to share ideas and support one another:

Public Involvement Management Team

The Public Involvement Management Team (PIMT) comprises Public Involvement Officers/Managers from the various transportation agencies in Miami-Dade County. The goal of the PIMT is to work together and share public involvement initiatives, both in-person and virtually, that will be effective in reaching out to all persons.



Regional Public Participation Subcommittee

The Southeast Florida Transportation Council (SEFTC) is a formal partnership of the Miami-Dade TPO, Broward Metropolitan Planning Organization (MPO), and the Palm Beach Transportation Planning Agency (TPA). The Public Participation Subcommittee is made up of the public information officers from the three MPOs and FDOT District Four and Six. Together they focus on regional-level public involvement activities for the Southeast Florida region.

SEFTC Mission: *To coordinate regional transportation goals, needs, funding, and policies that support the economic health and quality of life of the region.*

SEFTC Vision: *A seamless, multimodal transportation system that serves and benefits the entire region.*

V. OPPORTUNITIES TO GET INVOLVED

Miami-Dade County's large size, rapid growth rate, and evolving cultural dynamics must be considered when choosing the most appropriate outreach strategies to keep the general public involved in and aware of the transportation planning process.

In 2020, Miami-Dade County's population was approximately 2.7 million (Census Report, 2020). This number is expected to exceed three million residents by 2045 (2040 LRTP).

Required Major Planning Documents

The TPO generates three major planning documents that require public input and community consensus: the Long Range Transportation Plan (LRTP), also known as the Metropolitan Transportation Plan (MTP) on the federal level, the Transportation Improvement Program (TIP), and the Unified Planning Work Program.



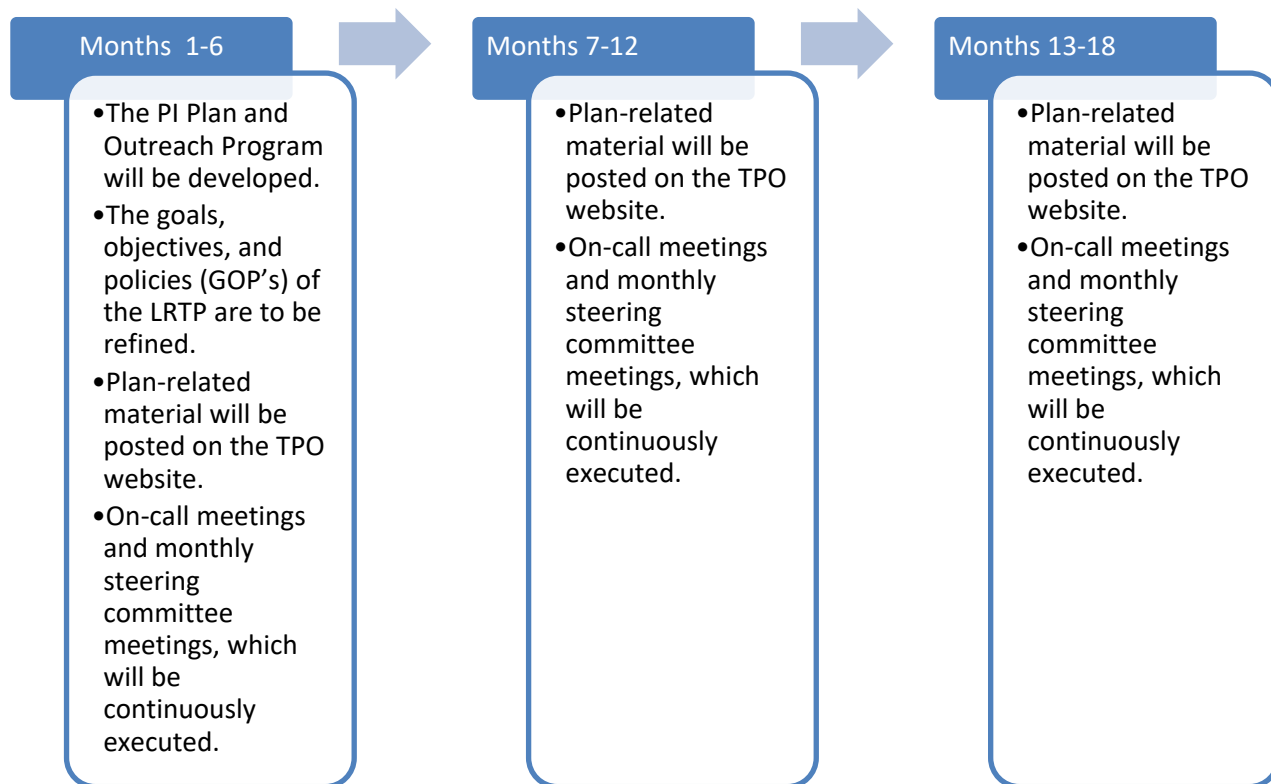
At a minimum, each major planning document should:

- ✓ Provide access to information
- ✓ Provide adequate public notice
- ✓ Consider and respond to public input
- ✓ Employ visualization techniques
- ✓ Make information available via the internet, library branches, municipalities and TPO Board Members
- ✓ Hold meetings at convenient times/locations
- ✓ Provide for additional public review, if necessary

Following is a brief description of the major planning documents that the general public can comment upon to ensure they are part of the planning process:

Long Range Transportation Plan (LRTP)

The LRTP, also known as the Metropolitan Transportation Plan (MTP) on the federal level, is developed to guide future transportation investments in Miami-Dade County. It assesses socioeconomic data, community demographics, and transportation trends to predict the county's transportation needs for a minimum of twenty years. The plan contains a list of reasonably feasible surface transportation projects contemplated for construction within the plan period. Each LRTP has a project cycle that lasts five years with an 18-month planning process. The following is a chart of activities to develop the LRTP and maintain a proactive public outreach program during each planning phase:



The following are actions and public involvement strategies to be employed during the LRTP process:

- Fact Sheets will be developed to explain the LRTP process and at key milestones.
- Virtual and in-person community outreach workshops/events will be held throughout the LRTP process at key milestones.

- LRTP materials will be discussed and distributed at community outreach workshops/events.
- Surveys will be administered at key milestones to solicit the feedback needed during the respective plan phase.
- Informational articles will be included about the LRTP development process in the TPO Weekly e-Newsletters, as well as standalone e-blasts at key milestones.
- Social media will be utilized to announce and document events, and to inform citizens about the opportunities available to participate in the LRTP process.
- A website, interactive public involvement tool, and Interactive LRTP application will be developed.
- LRTP key milestone information will be presented to applicable TPO advisory committees for review and input.
- An Executive Summary will be published to summarize the adopted LRTP document.
- A Public Hearing will be held at a TPO Governing Board meeting and must be advertised 14-days prior to going before the TPO Governing Board for adoption.

The general public can access the LRTP on the TPO website at miamidadetpo.org or call 305-375-4507 to speak with the LRTP Project Manager for more information.

Transportation Improvement Program (TIP)

The TIP prioritizes transportation improvement projects for federal, state, and local funding. It includes a prioritized listing of transportation improvement projects for Miami-Dade County within the next five fiscal years. The TIP puts the LRTP into action. It must also attempt to meet clean air standards (1990 Clean Air Act Amendments). The TIP not only lists specific projects but includes the anticipated schedule and cost for each project.


The TIP cycle begins annually upon the presentation of funded projects in the Florida Department of Transportation Tentative Work Program, typically in the fall. The TIP Development Committee then convenes to review unfunded needs and begins assembling the 5-year plan. The TIP cycle proceeds for several months with each transportation agency uploading their transportation projects into the TPO database and review with all other committee members to coordinate potential conflicts and overlaps in work planned. Once compiled, review of the TIP begins, and projects receive air quality and environmental justice analyses during which time there is a 45-day public review (23 CFR 450.316.1.i). TPO staff also provides ample notice of the public review period with physical flyers at all Miami-Dade Public libraries in English, Spanish, and Creole and social media posts, as well as updates via the TPO Weekly e-Newsletters.

During the 45-day public review of the TIP, the TPO has added virtual public outreach opportunities for members of the public, stakeholders, and interested parties to hear from each transportation agency directly and ask any questions or provide comments.

Miami-Dade TPO & Partners'

Taste Transportation

Transportation Improvement Program (TIP) Edition



Join the Miami-Dade TPO for a two part virtual event series that kicks off the 45-day public review period for the Transportation Improvement Program (TIP). This is an opportunity to learn from the participating transportation agencies as each presenter discusses the projects that are included in the upcoming TIP. Register today by using the information below for an opportunity to get involved and make an impact on the future of transportation.

Part 1


- Citizens' Independent Transportation Trust (CITT)
- Miami-Dade Department of Transportation & Public Works (DTPW)
- Miami-Dade Parks, Recreation & Open Spaces (PROS)
- South Florida Regional Transportation Authority (SFRTA)

TUESDAY, APRIL 5, 2022
11:30 AM - 12:30 PM EST

Part 2


- Florida Department of Transportation (FDOT) District Six
- Florida's Turnpike Enterprise (FTE)
- Miami-Dade Expressway Authority (MDX)
- Seaport/PortMiami
- Miami-Dade Aviation Department (MDAD)

TUESDAY, APRIL 26, 2022
11:30 AM - 12:30 PM EST




Miami-Dade Transportation Planning Organization

Part 1





Scan or register online at:
tinyurl.com/TOTTIP1

Part 2



Scan or register online at:
tinyurl.com/TOTTIP2

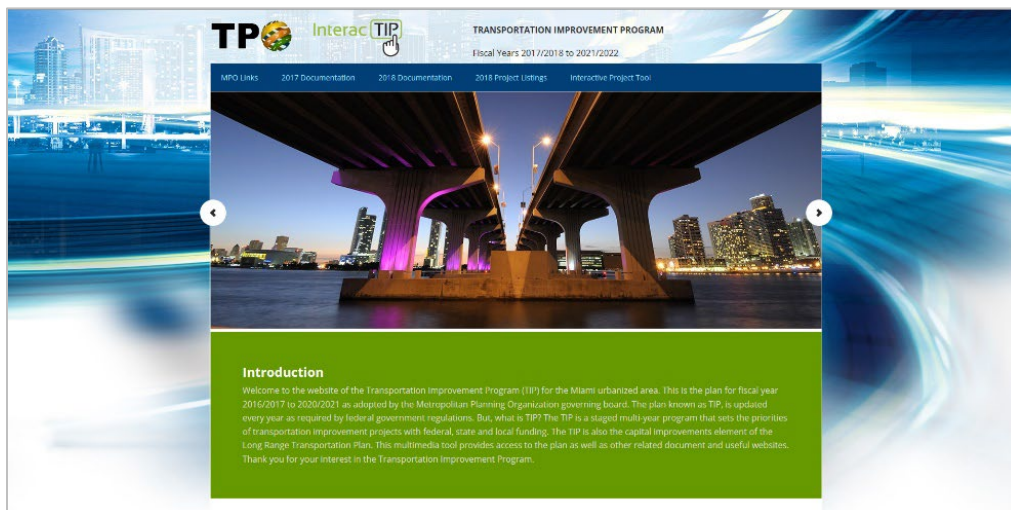



The list of projects must also be reviewed by the Miami-Dade TPO's technical committees and Citizens' Transportation Advisory Committee (CTAC) before being approved by the TPO Governing Board. Since the TIP is a living document, projects may be added, removed, advanced, or deferred to meet changing priorities or to take advantage of a special opportunity. For this reason, the TIP

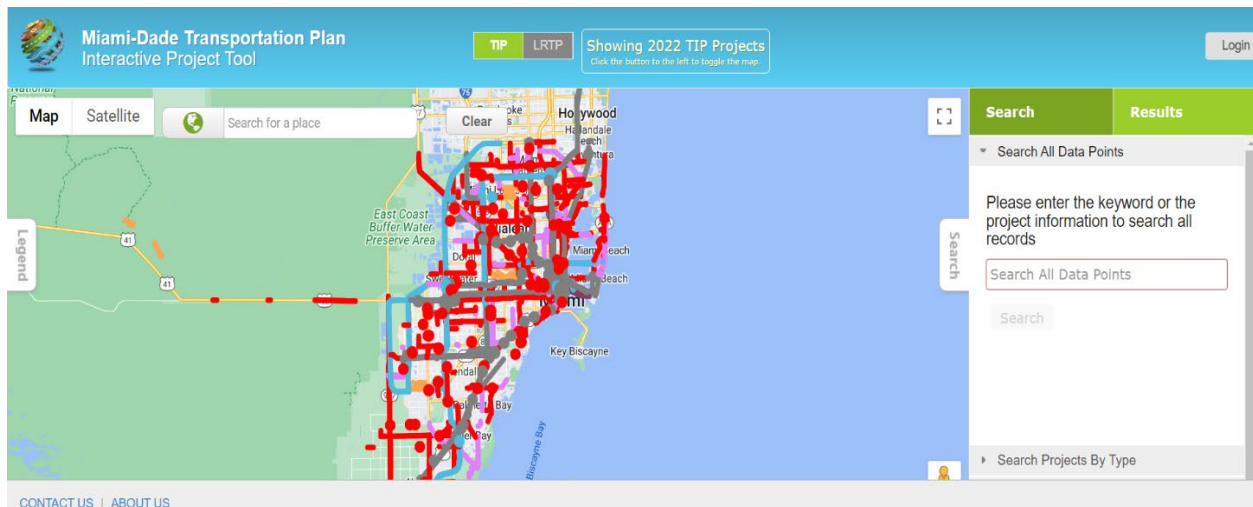
may be changed after it is approved, and is amended in order to add, change, or delete projects (see Page 28).

Since public outreach and access to information is critical to the development of the TIP, the Miami-Dade TPO developed an Interactive Transportation Improvement Program (InteracTIP). This innovative web-based technology was designed to automate the development of the TIP every year while at the same time accomplishing the following:

- ✓ Improving consistency.
- ✓ Reformatting the book into a more user-friendly document.
- ✓ Developing the ability to create special reports answering questions from the general public as well as public officials.
- ✓ Facilitating the analysis of the report.
- ✓ Providing the public with access to information in a meaningful and easy-to-read format via the internet.



The application includes a “Transportation Improvements” option that allows users to pull up a map or list of transportation projects near a specific location in the county. Project specific information can also be obtained by selecting a project on the “Project Page” application. InteracTIP is a “Best Practice” that provides the general public, the business community, and decision makers with a valuable information tool that will educate, engage, and make the public aware of the transportation projects affecting their communities.



The general public can access the InteracTIP, the full TIP document, and the Citizens' Version of the TIP on the TPO website at miamidadetpo.org

Unified Planning Work Program (UPWP)

The UPWP describes transportation planning activities for Miami-Dade County scheduled to be completed during a two-year period or as determined by respective funding sources. The document outlines the transportation planning studies and activities that will support the comprehensive and multimodal TIP approved for the Metropolitan Planning Area, consistent with the LRTP.

The UPWP also includes the Municipal Grant Program under Technical Programs, whereby municipalities are granted funds on a competitive basis to prepare relevant transportation planning studies. The work outlined in the UPWP is to be undertaken in a cooperative manner between state, county, and local municipalities.

As a whole, the UPWP outlines transportation planning efforts that will assist in further defining the comprehensive and multimodal transportation plans for the area. The following are potential strategies to ensure participation:

-
- *Municipal Grant Program – Promotes the implementation of methods and solutions that lead to transit accessibility and congestion relief, as well as encourages Miami-Dade municipalities to participate in a competitive program for transportation planning studies and plans that assist with mobility, safety, and accessibility.*
 - *Presentation to the TPO Governing Board and Advisory Committees - Preliminary drafts of the UPWP are presented to the TPO Governing Board and its advisory committees to provide feedback and suggestions. Revisions to the document are made accordingly.*
-

The general public can view the UPWP's schedule at miamidadetpo.org or call 305-375-4507 to request a copy.

Amendments to Major Planning Documents

As per the Miami-Dade TPO's *Prospectus for Transportation Improvement*, Amendments can occur for the LRTP, TIP, and UPWP as follows:

- **LRTP and TIP Amendments** – Three (3) main steps are involved in the amendment process for the LRTP and/or the TIP:
 1. technical review and analysis;
 2. citizen involvement; and
 3. policy decision.

Amendments to the TPO planning documents include addition or deletion of projects, or major changes in the scope and/or cost of a project. Amendments must be submitted to TPO staff in the prescribed format and are reviewed for sufficiency of information and supporting documentation. Citizen review procedures in the amendment process are accomplished through the regular citizen activities defined in the TPO process. Amendments to the LRTP and TIP require a public hearing and TPO Governing Board approval and may be considered at any time of the year. Public hearings are publicly advertised at least fourteen (14) calendar days prior to the item being brought before the TPO Governing Board for consideration.

- **UPWP Amendments** – Amendments to the UPWP document are approved by the TPO Governing Board and may be considered at any time of the year. Upon the publication of the TPO Board agenda, the general public will be provided an opportunity to review any amendments thereto. All TPO Board meetings are open to the public.

Administrative Modifications & Administrative Amendments

As per the Miami-Dade TPO's *Prospectus for Transportation Improvement*, Administrative Modifications and Administrative Amendments can occur for the LRTP and TIP as follows:

- **Administrative Modifications to the LRTP and TIP** – An administrative modification to the LRTP is considered a minor revision that is typically necessitated due to minor changes in

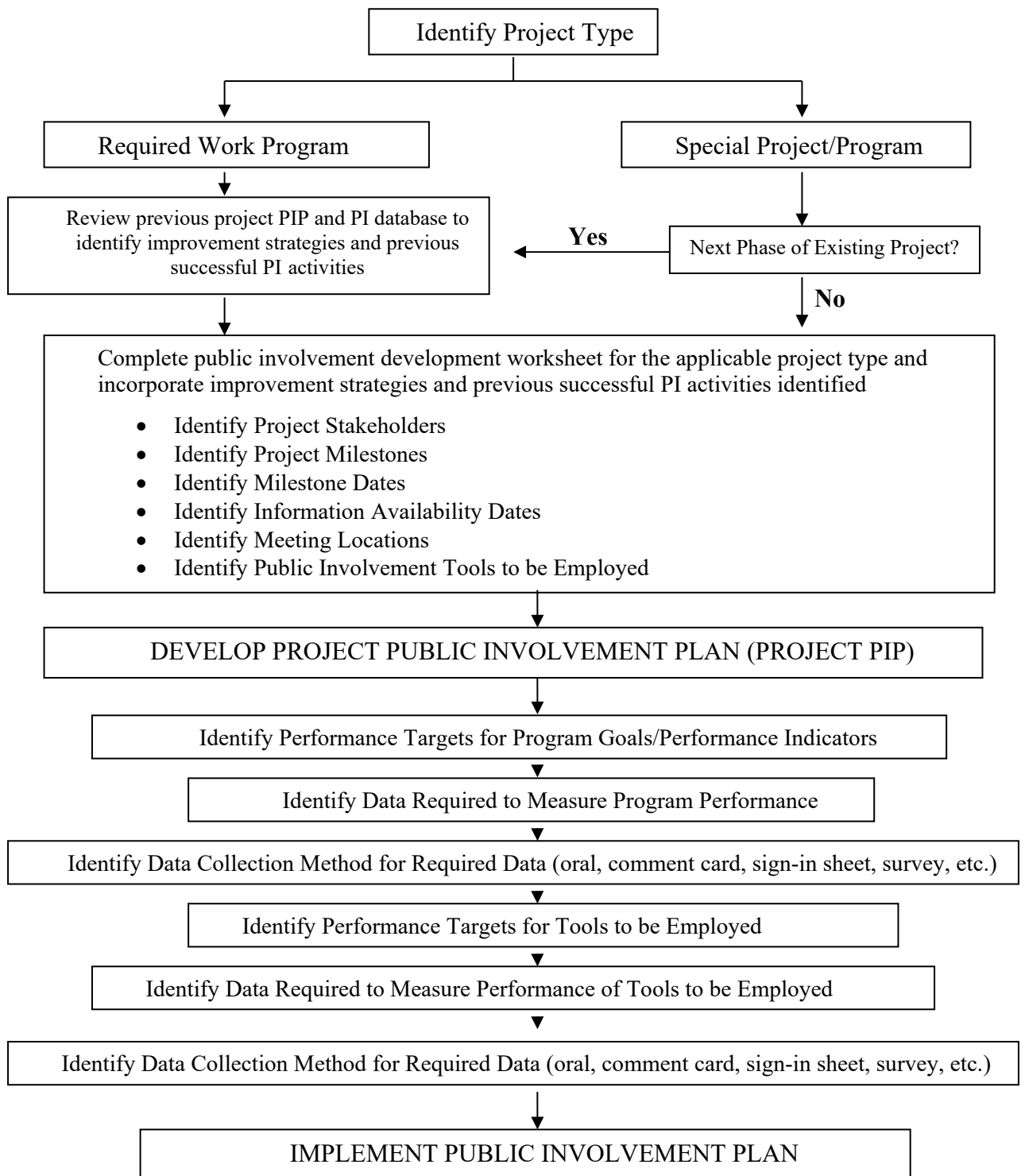
the scope or cost of a project. This action does not require an amendment to the LRTP and TIP. Furthermore, the provisions under Title 23 Code of Federal Regulation (C.F.R.) §450.104 for public review and comment, or demonstration of fiscal constraint are not triggered.

- **Administrative Amendment to the TIP** – The Federal Highway Administration (FHWA) and the Federal Transit Administration (FTA) allow Administrative TIP Amendments during the three (3) month gap (between July 1 and September 30) for new projects that were added during the Tentative Work Program development cycle. During this timeframe the TPO Executive Director has the discretion to grant an administrative TIP amendment. An Administrative TIP amendment does not require TPO Governing Board approval.

Transportation Studies/Projects Outreach

Any major project or study partially funded by the Miami-Dade TPO shall include a PI component. When determining the best outreach strategies to implement from the PI Toolbox for the project or study, the results should be reviewed and analyzed. PI activities should then be decided by recognizing the purpose, target area, and other specialized needs as shown in Figure 1 (Page 30). The Project Manager shall review the specialized public involvement plan for the study/project and use the Efficient Transportation Assessment Planner (ETAP), to properly identify the demographics of the community they will be working with. This ensures a comprehensive outreach effort to the community.

FIGURE 1- DEVELOPMENT OF A PUBLIC INVOLVEMENT PLAN



Programs

Strategic Miami Area Rapid Transit (SMART) Program

On April 21, 2016, the Miami-Dade TPO Governing Board officially adopted and endorsed the SMART Plan, which in 2022 moved into the SMART Program Implementation phase. The Program intends to advance six rapid transit corridors, along with a network system of Bus Express Rapid Transit (BERT) service, in order to implement mass transit projects in Miami-Dade.

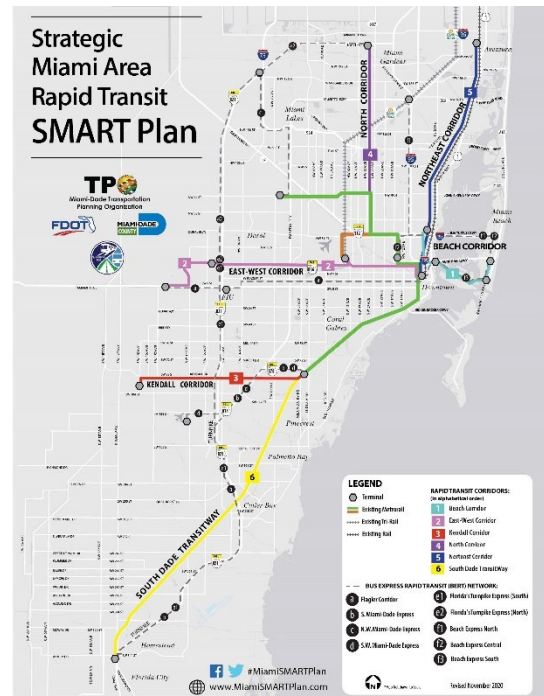
The SMART Program will provide a world-class transit system that will promote economic growth and job creation, as well as increase the region's international competitiveness. Miami is a global hub, representing not only the Gateway of the America's, but also the

nations southeast capital for international freight and cargo, as well as the Cruise Capital of the world. The SMART Plan represents a vision for the region that is both strategic and far-reaching, creating a system of multiple transportation options by leveraging existing infrastructure, and integrating technology at the highest levels. The plan is comprehensive, proactive, and supports the future population and employment growth anticipated in our region. Fully implemented SMART Program Corridors will help commuters save time when compared to existing transit service or driving. The following is in relation to the total population and employment within a 2-mile radius of all six corridors:

- 63% of the County's population (1.7 million residents) live within 2-mile radius of the corridors.
- 855,000 employees (or 75% of the workforce) work within a 2-mile radius of the corridors.

The general public can view the SMART Program on the TPO website at miamidadetpo.org or call 305-375-4507 to request additional information.

The SMART Program is anticipated to generate positive impacts in the following main areas of the transit system as follows:



- New opportunities for Transit Oriented Communities (TOC) along SMART Program corridors (more housing, retail, and office developments that are near transit stations).
- An expanded and interconnected network of premium transit services that connect to more key destinations.
- Improved reliability and on-time performance as the existing transit network is optimized to better feed the SMART Program transit corridors.
- More job opportunities in the transportation industry as new transit corridors are planned, designed, constructed, and implemented.
- Real-time arrival and departure information signage at transit stations.
- New transit stations/terminals and park-and-ride facilities to support new SMART Program corridors.

SMART Demonstration Program

On April 26, 2018, the Miami-Dade TPO Governing Board endorsed the identification and implementation of demonstration projects that advance elements of the SMART Program and directed TPO staff to coordinate with transportation partner agencies for the funding and implementation of SMART demonstration projects.

As a result, the Miami-Dade TPO collaborates with the Florida Department of Transportation (FDOT) District Six, Citizens' Independent Transportation Trust (CITT), Miami-Dade County Department of Transportation & Public Works (DPTW), and municipalities to advance SMART Demonstration Program services that provide congestion relief in the short-term. This program is the vision of the Miami-Dade TPO Governing Board to offer immediate solutions to the critical first mile/last mile (FMLM) connections while expanding access to transit. Demonstration projects focus on increasing FMLM connectivity to existing and future SMART Program transit stations and on-demand and enhanced integration of transit services at county and municipal levels.

The general public can learn more about the SMART Demonstration Program projects on the TPO website at miamidadetpo.org or contact the Project Manager at 305-375-4507.

Projects are funded for up to three (3) years, by leveraging private/public partnership and the use electric vehicles and shared use technology. These are on-demand responsive services and are dynamically routed and connected to ride-sharing applications allowing the community to book rides to transit hubs or nearby destinations.

The Miami-Dade TPO has also implemented a *Program Evaluation Criteria and Monitoring Plan* to monitor and evaluate SMART Demonstration Program project's data in coordination with the funding agency's reporting program. These reporting metrics are consistent with the National Transit Database and the report collected by funding agencies in Miami-Dade County, which has been instrumental in streamlining the process for transportation partner agencies.

Complete Streets/SMART STEP

The Miami-Dade TPO Urban Mobility and Non-Urban Core Task Forces were created to focus on addressing bicycle and pedestrian mobility challenges in Miami-Dade County. As a result, the SMART STEP (Street Transportation Enhancements Program) was created to facilitate interagency coordination, innovation, and accelerated implementation of pedestrian and bicycle improvement projects that increase connectivity and enhance safety. The TPO collaborates with the Miami-Dade County Department of Transportation and Public Works (DTPW), Florida Department of Transportation District Six (FDOT D6), Miami-Dade County Parks, Recreation and Open Spaces (PROS), and municipalities to implement SMART STEP projects countywide.

The proposed projects seek, as their end goal, an improvement to the experience of walking, biking, and in some cases, transit use, along the identified corridors and intersections. Projects have been identified countywide ranging from scramble crosswalks to smartphone applications for the visually impaired, enhanced pedestrian and bicycle crossings, age-friendly improvements, pedestrian transit connections, and full intersection upgrades.

The general public can stay up to date with SMART STEP projects on the TPO website at miamidadetpo.org or contact the Project Manager at 305-375-4507.

A SMART STEP webpage is available within the TPO main website describing the program and grouping the projects together either under the Urban Mobility Task Force or the Non-Urban Core Task Force. This includes specialized facts sheets for each project detailing the location and providing a description, cost, before and after images, and applicable transportation partners. A SMART STEP Overview video is also available on the TPO's YouTube account at <https://tinyurl.com/SMARTSTEPVIDEO>. Completed projects are also highlighted in the TPO Weekly e-Newsletters as well as posted on all TPO social media platforms.

Transportation Alternatives (TA)

The TA is a federal program that funds a variety of alternative transportation projects such as bicycle and pedestrian facilities. The Miami-Dade TPO solicits new projects each year from eligible local governments and agencies and prioritizes the proposed projects through the Citizens'

The general public can view the TA solicitation package on the TPO website at miamidadetpo.org or call 305-375-4507 to request a copy of the package.

Transportation Advisory Committee (CTAC) and the Bicycle Pedestrian Advisory Committee (BPAC). The final list of prioritized projects is presented to the Transportation Planning Council (TPC) via the List of Program Priorities (LOPP) and finally approved by the TPO Governing Board.

Congestion Management Process (CMP)

The CMP is a systematic process for defining: what levels of congestion are acceptable to communities; developing performance measures to monitor congestion levels; identifying alternative solutions to manage congestion; and prioritizing funding for those strategies and assessing the effectiveness of those actions, as required by the Safe, Accountable, Flexible, Efficient, Transportation Equity Act – A Legacy for Users (SAFETEA-LU). The MPOs are responsible for the development of the CMPs. In coordination with other transportation agencies, Miami-Dade TPO developed the first CMP in 1996.

Since then, the CMP has been updated every 5 years evolved from a standalone process to an element of the Long Range Transportation Plan (LRTP) to be implemented through the

The general public can view CMP studies on the TPO website at miamidadetpo.org or contact the Project Manager at 305-375-4507.

Transportation Improvement Program (TIP). As such, the outreach for the CMP is facilitated through the LRTP update. During the ongoing maintenance in the year between updates, the TPO develops studies to identify projects that can be implemented in a short/medium term. The ongoing maintenance activities involve systematic decision-making tools for local entities that analyze and summarize information used in the selection and implementation of cost-effective programs and strategies, therefore no specific outreach plans are mandated in this process.

Bicycle/Pedestrian (BP) Program

The BP Program strives to increase the number of people who bicycle and walk while reducing the number of traffic crashes that involve pedestrians and bicyclists. This program utilizes a variety of public involvement tools and strategies to inform the Miami-Dade County general public of their transportation options. The Bicycle Pedestrian Advisory Committee (BPAC) meetings and community outreach events, the TPO website, presentations to schools and local organizations, safety information, maps, and future project plans are made available to the public. Email and standard mailing lists are maintained for distributing BPAC agendas and other BP related information. This program also maintains the BP Kiosk, a display strategically located in the Government Center Metrorail Station that is updated regularly and is accessible to the public.



The BP Program coordinates its events with local government and non-government safety and health providers, such as the Safe Kids Coalition, the Injury Prevention Coalition, the Health and Built Environment, and FDOT's Community Traffic Safety Team (CTST) program. Safety tips, local bike and pedestrian route maps, and TPO materials are distributed at scheduled events. In addition, comment cards are made available and are filled out by the general public to collect feedback from the community, which are later input into the TPO PI Database.

The large number of bicyclists and pedestrians at elementary schools make them a target audience for this program's activities. As such, the BP Program supports 'Walk to School Day' events each October to promote walking and increase pedestrian safety awareness.

The general public can get more information about the BP program at miamidadetpo.org or contact the Project Manager at 305-375-4507.

Transportation Disadvantaged Program

This program ensures that opportunities for public involvement shall be provided for all locally recognized transportation disadvantaged persons to participate in the transportation planning process. As such, per State Statute 427 and Chapter 41-2, the Miami-Dade County Transportation Disadvantaged Local Coordinating Board (LCB) is recognized as the advisory body to "identify local service needs and to provide information, advice, and direction to the local Community

Transportation Coordinator (CTC) on the coordination of services to be provided to the transportation disadvantaged through the Florida Coordinated Transportation System (FCTS).”

The Transportation Disadvantaged Service Plan (TDSP) is an annually updated plan jointly developed by the Miami-Dade TPO and the Miami-Dade Department of Transportation and Public Works (DTPW), which is the current CTC for Miami-Dade County. The TDSP contains a development, service, and quality assurance component for non-sponsored trips for the low-income, unemployed, homeless and children at-risk. The TDSP is developed through a process that includes input from public, private, and non-profit transportation providers, human services providers, and the general public.

The Miami-Dade County LCB reviews and approves the TDSP, which is then submitted to the Florida Commission for the Transportation Disadvantaged (CTD) for final approval. The LCB also identifies local service needs and provides information, advice, and direction to the CTC on the coordination of services to be provided to the transportation disadvantaged through the FCTS.

The general public can view the TDSP on the TPO website at miamidadetpo.org or call 305-375-1739 to request a copy from the TD Grant Program Project Manager.

Community Outreach Events

A major role of the Miami-Dade TPO transportation planning process is to ensure participation includes all transportation partners, stakeholders, and members of the public. Staff attends and hosts community outreach events to ensure that the public is provided with an opportunity to participate as follows:

- **General Public Events** – Events with TPO Governing Board members, the library system, and the Miami-Dade Department of Transportation and Public Works (DTPW) to reach out to the public and gather valuable feedback.
- **Business Events** – Events with South Florida Commuter Services to visit businesses and attend various workshops to find out the transportation needs of employers and employees.
- **Student Events** – Visit various High Schools and colleges to provide information about the TPO's function and how they can get involved in the process. The objective is to obtain feedback on transportation ideas and educate students about transportation options.

- **Virtual Events** – As a result of the pandemic in 2020, in lieu of in-person outreach events, the Miami-Dade TPO began the use of the virtual outreach tool “Taste of Transportation” as an opportunity to demonstrate how a continuous transition during the pandemic was utilized to keep the community informed, involved, and engaged. This virtual outreach effort ensured that citizens still had a seat at the table for transportation related topics. This was geared towards educating the Miami-Dade community about the major transportation projects and programs within the region. The Taste of Transportation is a best practice virtual outreach tool that has assisted in keeping the public engaged in the overall transportation planning process. Several transportation topics have been individually selected to provide transportation projects and program updates to those living, working, and playing within them, which includes the elderly, students, and workforce communities.



The use of various types of community outreach events provides an opportunity for the general public to adequately provide transportation recommendations and comments to the Miami-Dade TPO. Comment cards are made available to be filled out by participants at events with information being input into the PI Database and responded to accordingly.

TPO Governing Board Committees

Citizens can attend and provide comments regarding the transportation planning process through the following technical and TPO Governing Board committees as shown in Figure 2 on page 39:

Transportation Planning Council (TPC)

The TPC was created in 1978 by the TPO Governing Board to serve as their primary intergovernmental advisory body and to provide technical guidance with the support of its subcommittees. The TPC has ultimate responsibility for the technical adequacy of the various products that are transmitted to the TPO Governing Board for acceptance and adoption.

To obtain a current schedule of all TPO committee meetings, the general public can contact the TPO at 305-375-4507, information@mdtpo.org, or visit miamidadetpo.org

TPO Executive Policy Committee (EPC)

The TPO EPC is comprised of TPO Board Members with responsibilities including: review grant applications, legislative proposals, and Work Programs and budgets; provide policy direction in the development of transportation plans and work programs; survey other comparable regional planning bodies, evaluate their scope of responsibilities, and submit any recommendations for changes to the structure and composition of the TPO Governing Board and the committees that assist the Miami-Dade TPO.

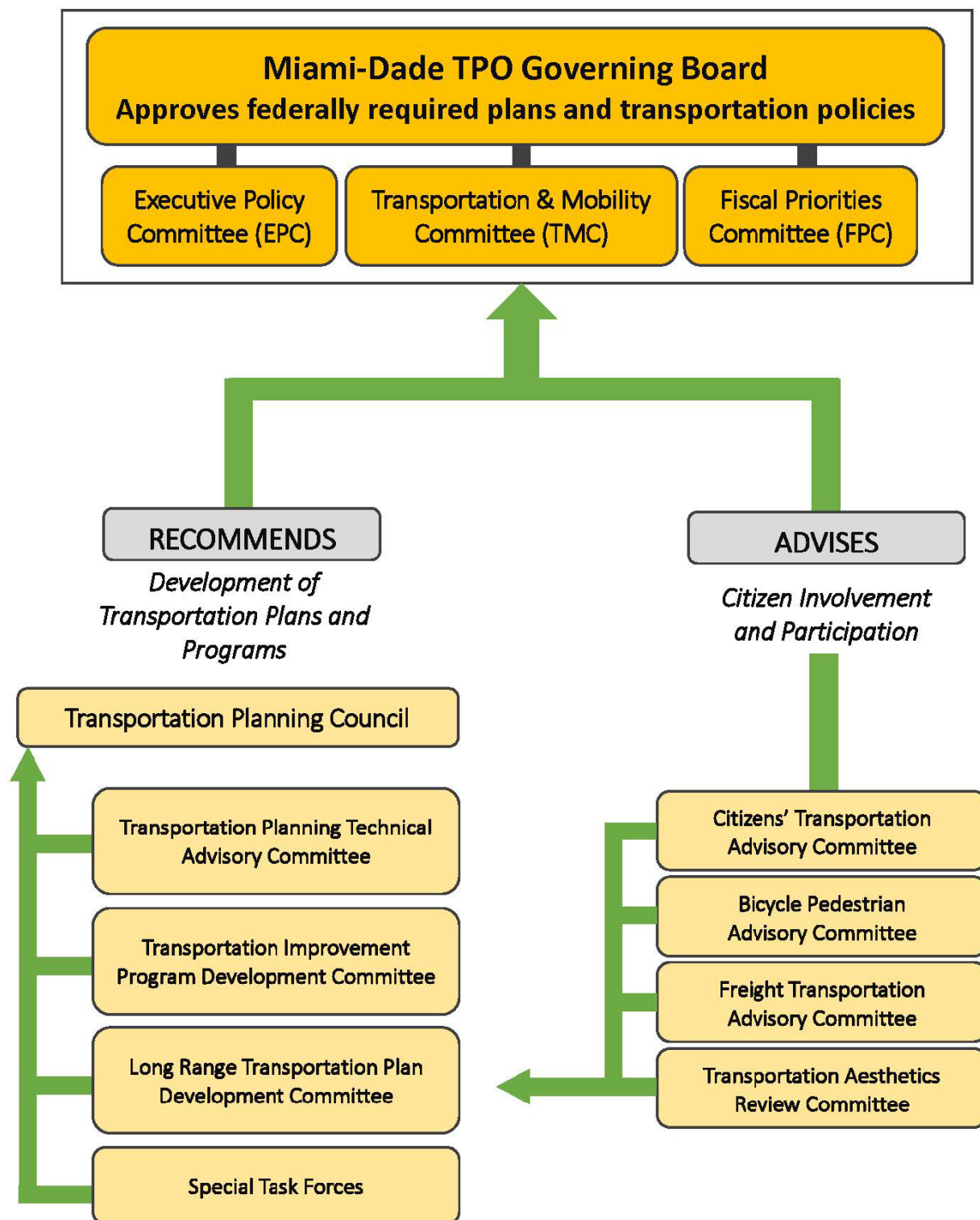
TPO Fiscal Priorities Committee (FPC)

The TPO FPC is comprised of TPO Board Members with responsibilities including: concentrate on the programming of transportation dollars to better reflect the immediate priorities of the community; evaluate funding recommendations embedded in the planning documents routinely submitted to the TPO for approval; provide recommendations to advance and defer projects in order to respond to the needs of current demographic-employment commuting trends based on the Long Range Transportation Plan (LRTP); identify and recommend to the TPO potential funding sources; and review the TPO Priority List of Projects and recommend actions for project prioritization and funding to the TPO Governing Board.

TPO Transportation and Mobility Committee (TMC)

The TPO TMC is comprised of TPO Board Members with responsibilities including: identify immediate opportunities to increase the integration and utilization of existing transportation services; forward recommendations to improve the connectivity of the current mass transit providers (municipal circulators, jitney services, Miami-Dade Transit, and Tri-Rail); monitor and provide advice concerning the transportation planning process to ensure adequate consideration of regional values such as land use, economic development, and other social, economic and environmental factors in plan development; review projects and planning affecting regional transportation; advise on the compliance of the regional transportation planning process with all applicable federal requirements for maintaining certification; and monitor the status of and make recommendations for amendments to the Long Range Transportation Plan (LRTP), Transportation Improvement Program (TIP), and any other planning document that impacts transportation and mobility.

**FIGURE 2 – MIAMI-DADE TPO
TRANSPORTATION PLANNING PROCESS**



Citizen Advisory Committees

There are four citizen advisory committees that directly report to the TPO Governing Board to ensure participation from the general public is included in the transportation planning process. All meetings are held at varying convenient and accessible locations and times (450.316(a)(1)(v)). All agendas and meeting minutes are posted on the TPO website. Voice recordings are made available to the public upon request.

Citizens' Transportation Advisory Committee (CTAC)

CTAC meets two weeks prior to the TPO Governing Board meetings at 5:30 PM. CTAC was created in 1983 under the Authority of Chapter 163 of the Florida Statutes to ensure that proposed transportation projects are responsive to the community's needs and goals. The CTAC advises the TPO Governing Board and serves as a public forum to review and discuss future projects pertaining to the transportation planning process.

Bicycle Pedestrian Advisory Committee (BPAC)

BPAC meets on the second Tuesday of each month (except August) at 5:30 PM. BPAC participates in the planning process and advises the TPO Governing Board on issues regarding bicycle and pedestrian modes of transportation. Citizens and professionals with an interest in walking and bicycling participate in the BPAC's meetings to review project plans and programs and discuss issues of relevance to non-motorized transportation users.

Transportation Aesthetics Review Committee (TARC)

TARC meets on the first Wednesday of each month (except August) at 4:00 PM. The TARC advises the TPO Governing Board on the aesthetic and architectural aspects of planned transportation projects. This group of mostly design professionals (architects, engineers, planners, etc.) and other concerned residents review the aesthetic impact of bridges and other high visibility transportation projects on the community.

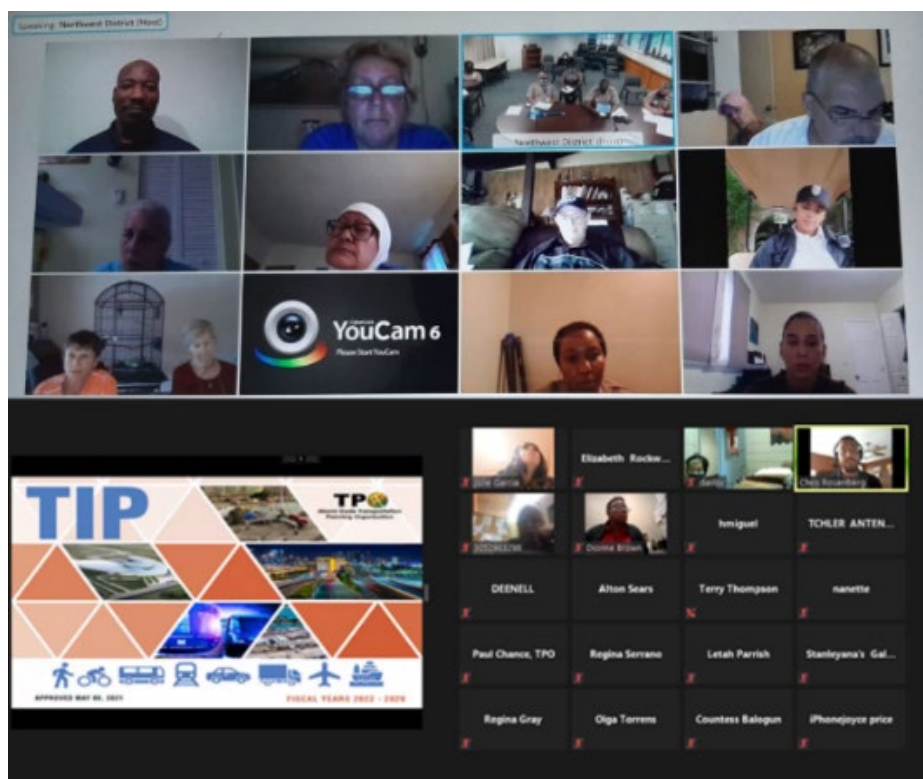
Freight Transportation Advisory Committee (FTAC)

FTAC meets on the second Wednesday of each month (except August) at 2:00 PM. Members strive to promote and facilitate the planned movement of freight throughout Miami-Dade County. This committee works with local, state, and federal agencies to improve and maintain freight movement infrastructure that is crucial to the economy of south Florida.

An individual interested in serving on any of the above citizen advisory committees is encouraged to contact the TPO at 305-375-4507 or information@mdtpo.org.

Community Action Committees

The Miami-Dade County Community Action & Human Services (CAHSD) administers sixteen (16) Community Action Committees (CAC) and the Miami-Dade Police Department administers seven (7) CACs throughout the county, which are mainly located in underserved communities. A list of these CACs can be viewed in Appendix D. TPO staff has been given permission by both the Miami-Dade County CAHSD and Police Department to attend the meetings to speak directly with individuals regarding their transportation needs. If not addressed by the TPO, any comments and/or requests are relayed back to the appropriate operating agency for consideration and implementation.



Website

The TPO website, located at miamidadetpo.org, is an interactive experience that provides user-friendly data and information about the various Miami-Dade TPO related transportation functions and activities. The general public can access meeting dates, members' information, interactive maps, links to related sites, and download electronic versions of newsletters, the Unified Planning Work Program, the Transportation Improvement Plan, and the Long Range Transportation Plan as well as most studies produced by the agency. In addition, the main portions of the website can be read in one hundred and seven (107) languages utilizing the 'Google Translate' plug-in.

Social Media Accounts

Twitter, Facebook, Instagram, LinkedIn, YouTube, and SlideShare are utilized to spread the word about what is occurring at the TPO. The policy for utilizing social media can be viewed in Appendix E. In addition, the TPO Weekly e-Newsletter is distributed to the ever growing email distribution list. These methods have become some of the primary means through which stakeholders, the general public, and community groups remain informed about Miami-Dade TPO activities. Internet users can follow the TPO's social media accounts as follows:



@miamidadetpo
www.facebook.com/miamidadetpo



@miamidadetpo
<https://twitter.com/miamidadetpo>



www.linkedin.com/company/miamidadetpo/



miamidadetpo
www.instagram.com/miamidadetpo



@MiamiDadeTPO
www.youtube.com/user/MiamiMPO/featured



Miami-Dade TPO
www.slideshare.net/miamidadetpo

News Media Relations

The Miami-Dade TPO works in close collaboration with various types of media outlets to guarantee that two-way communication efforts penetrate all appropriate markets. The objective is to reach out to different segments of the population, generate the public interest in the organization various projects, elicit responses from the public, and provide feedback or response to public inquiries. Miami-Dade TV maintains a cable television network that is part of basic cable service within the county. Miami-Dade TV broadcasts and webcasts all TPO Governing Board meetings. The Weekly e-Newsletters are distributed to local media outlets (newspaper, TV, and radio) as media advisories/press releases to provide information on specific issues being conducted or considered by the Miami-Dade TPO. The objective is to target articles and news ideas to media outlets based on their audience.

Public Hearing Advertisements

Public Hearings are advertised in the local newspapers, announced in the Weekly e-Newsletters, and posted on the TPO's website at miamidadetpo.org.

The general public can request to be added to the email distribution list by calling 305-375-4507 or emailing information@mdtpo.org.

Transportation Disadvantaged Voluntary Dollar Program

In a campaign called "Put Your Dollar to Work", the general public can get involved in helping those who need transportation services by voluntarily contributing one dollar or more to the Transportation Disadvantaged (TD) Trust Fund. This opportunity is available due to the passage of a law passed by the 1994 Florida Legislature. Funding for the program comes from revenues collected from the vehicle registrations. For every registration or renewal \$1.50 is earmarked for the TD Trust Fund.

*FOR MORE INFORMATION ABOUT TD VOLUNTARY DOLLAR PROGRAM,
PLEASE CALL YOUR LOCAL TAX COLLECTOR'S OFFICE OR CONTACT
THE CTD PUBLIC RELATIONS MANAGER AT (800) 983-2435.*

VI. Evaluation Methodology

To assess existing and future PI activities, the Miami-Dade TPO shall utilize various evaluation methods to gauge the level of success for each strategy and ensure compliance with state and federal agency regulations.

To maintain an up-to-date and effective public involvement program, the Miami-Dade TPO must continuously evaluate the effectiveness of its PI strategies. General Outreach Strategies (GOS) such as outreach events, CAC meetings, the website, the Annual Report, etc., can be evaluated on a yearly basis. In contrast, due to their dynamic nature, applicable studies and required documents shall be evaluated at their completion and shall meet the goals set by their specific PIP as depicted in Figure 3 (page 45).

When evaluating a strategy, it is suggested to refer to the approach depicted within the Florida Department of Transportation's (FDOT) "Public Involvement Handbook" that recommends:

- ✓ Identifying applicable performance measures and targets for each strategy that are should either be measurable, verifiable, or cost effective.
- ✓ Utilizing evaluation methods such as surveys in the form of face-to-face, email, mail, and phone calls.
- ✓ Utilizing statistical analysis to determine the effectiveness of a strategy.
- ✓ Engage in staff debriefings, especially after a study has been completed.
- ✓ Improvements to the Public Involvement Program should be made to increase public awareness and to improve the quantity and quality of information provided to the public.

As per the FDOT's "Public Involvement Handbook", examples are shown in Table 2 (pages 46-47) that "...illustrate various public involvement techniques, criteria for success, and methods to achieve the public involvement goals. For the purposes of this table, performance measures are not specifically identified because these are usually determined at the planning stage of each public involvement activity. By being aware of the goals of public involvement, and knowledgeable of the project, quantifiable performance measures can be determined."

FIGURE 3
PUBLIC INVOLVEMENT PLAN EVALUATION PROCESS

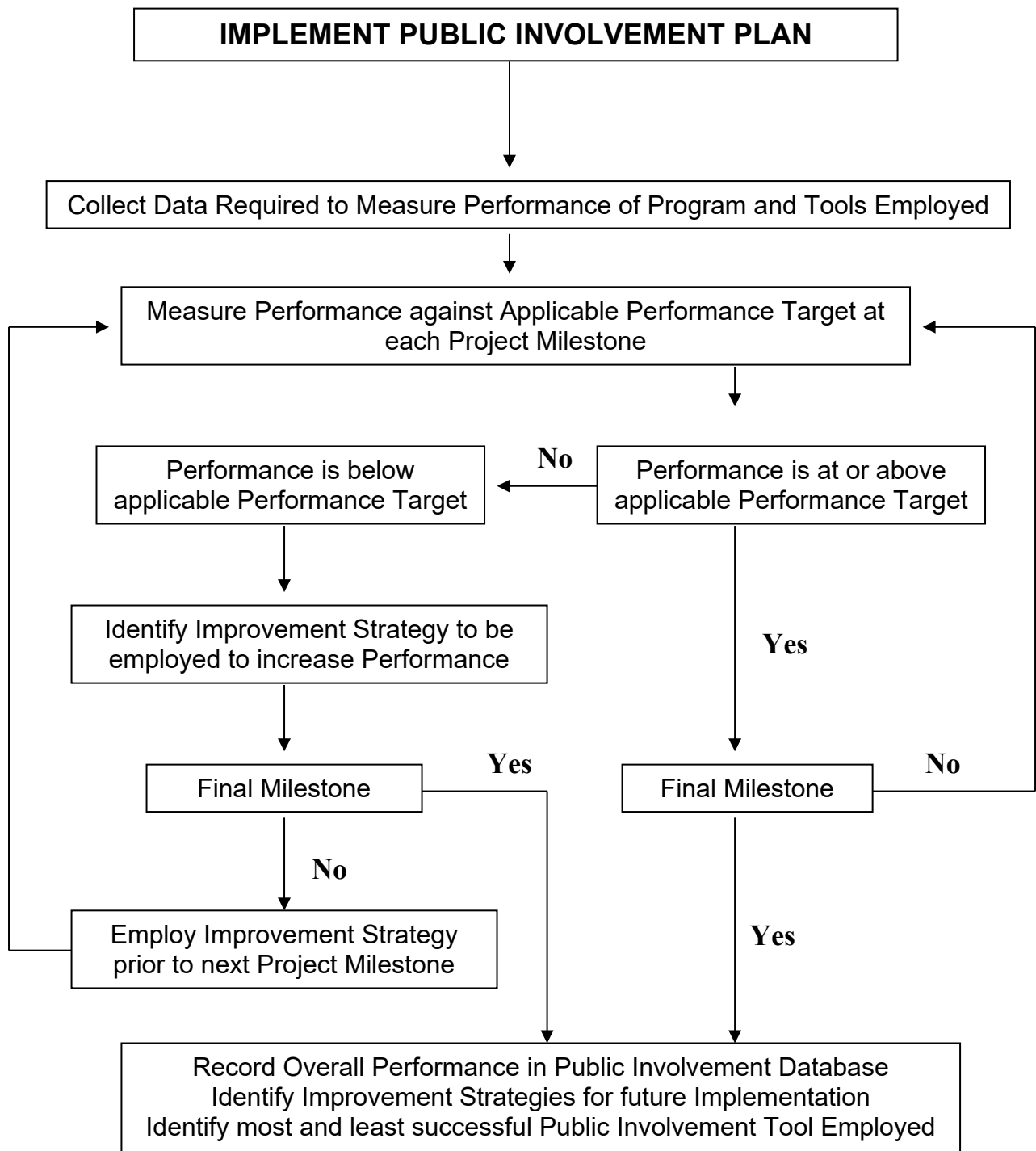


TABLE 2
EVALUATION OF EXAMPLE PUBLIC INVOLVEMENT TOOLS

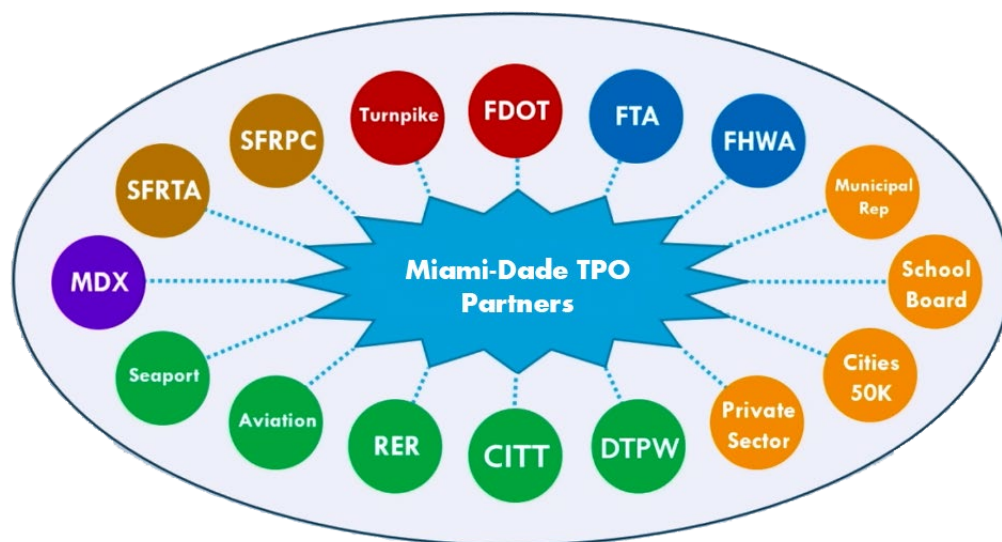
TOOL	GOAL	INDICATOR
Project/Plan Logo	Develop a logo for all major project materials	Recognition of the project
Fact Sheets	Distribute information facts to prepare people to assist in decision making and project/plan understanding	Quality and relevance of comments received
Posters and Flyers	Inform the community of public involvement activity or project/plan information	Minimum of ?% of meeting attendees/ survey respondents indicated that they saw a poster/flyer
Comment Forms	Create a form that will elicit relevant project/plan comments	?% of meeting attendees filled out a form OR ?% of visitors to a website submitted a form OR ?% of mail recipients return the form
Project Specific Newsletters	Increase understanding and encourage the public to assist in the decision-making process	Minimum of ?% of meeting attendees/ survey respondents indicated that they received a newsletter OR Reaches a minimum of ?% persons that area affected by a project/plan
Other Newsletters (Cities, Homeowners Associations, etc.)	Increase understanding and encourage the public to assist in the decision-making process	If no project specific newsletter: Minimum of ?% of meeting attendees/ survey respondents were reached OR Reaches a minimum of ?% persons that area affected by a project/plan If in addition to project specific newsletter: Minimum of ?% of meeting attendees/ survey respondents were reached
Direct Mailings	Provide legal notification to affected community	Mailed piece received by all intended property owners; none returned
Ads/Press Releases	Provide legal notification to affected community	Confirmation that ad or press release was published

TOOL	GOAL	INDICATOR
Project Specific Websites	Inform the public of upcoming opportunities to participate in decision-making	Minimum of 75% hits per month Increase of at least 75% over the life of the project/plan. Expectations may be higher depending on the size of the study area.
Surveys	Encourage relevant responses by explaining importance of receiving feedback	75% of contacted persons participate in the survey OR 75% of mail recipients return the survey
Public Access TV	Inform the public of upcoming opportunities to participate in decision-making	Minimum of 75% of meeting attendees/survey respondents indicated that they saw the meeting notice
Email Announcements/ Internet Message Boards	Inform the public of upcoming opportunities to participate in decision-making	Minimum of 75% of meeting attendees/survey respondents indicated that they saw the meeting notice
Small Group Meetings	Increase understanding; relevant project/plan comments received	Evaluation form indicating project/plan understanding increased; relevant comments received
Public Hearings	Meet legal requirements and ascertain that the community understands the project/plan	Quality and relevance of comments received
Project Open Houses/ Workshops	Increase understanding; provide avenue to receive comments	75% of affected population (based on study area) in attendance; relevant comments received
Citizen Advisory Committees	Create a representative group of individuals to review project materials	All segments of affected community are represented

VII. Conclusion

Public involvement incorporates the general public into the transportation decision-making process that can potentially affect their neighborhood. It ensures that Miami-Dade TPO planning activities are equitable and comply with Title VI specifications. The Miami-Dade TPO strives to identify residential, employment, and transportation patterns within the county, ensuring that the benefits and burdens of transportation investments can be fairly distributed. Feedback is highly valued by the TPO Governing Board, and public opinion is an integral part of the Board's decision-making process.

As the umbrella organization for Miami-Dade County's transportation agencies, the Miami-Dade TPO collects, disseminates, and implements public opinion into the planning process. The TPO collects feedback through general outreach activities and its four citizen advisory committees with applicable comments and suggestions channeled to the appropriate transportation agency where the concern can be further investigated. Also, feedback can result in the undertaking of a new study or project, or the termination or modification of an ongoing project or program.



Individuals know best the needs and desires of their community better than anyone else. It is for this reason that the early involvement of affected neighborhoods is essential in the transportation planning process. It is also for this reason that careful and continuous application of outreach strategies throughout the life of a transportation project, program, or study can ensure proper participation and a successful public involvement process for all.

VIII. Bibliography

Federal Highway Administration, 23 CFR Subpart C - *Transportation Planning and Programming 23 CFR 450.300 through 23 CFR 450.336*.
www.ecfr.gov/current/title-23/part-450

Florida Department of Transportation. *Public Involvement Handbook*.
www.fdot.gov/planning/policy/publicinvolvement

Florida Department of Transportation, et al. *Practical Application Guides for SCE Evaluations*.
www.fdot.gov/environment/pubs/sce/sce1.shtm

Florida Department of Transportation, *Efficient Transportation Decision Making (ETDM) Manual*.
www.fdot.gov/environment/pubs/etdm/etdmmanual.shtm

International Association for Public Participation (IAP2), *Public Involvement Toolbox*:
www.iap2.org.

Miami-Dade TPO. *Prospectus for Transportation Improvements*.
www.miamidadetpo.org/library/reports/prospectus-for-transportation-improvements-2022.pdf

Miami-Dade TPO. *Miami-Dade Transportation Plan for the Year 2045*. September 26, 2019.
www.miamidade2045lrtp.com/

U.S. Department of Transportation, *A Guide to Transportation Decisionmaking*.
www.planning.dot.gov/documents/Guide_to_Transportation_Decisionmaking_Report.pdf

U.S. Department of Transportation, *Community Impact Assessment*.
www.fhwa.dot.gov/livability/cia/index.cfm

U.S. Census Bureau. www.census.gov

Appendix A

List of Acronyms

Acronyms

ADA	-----	American with Disabilities Act
BPAC	-----	Bicycle Pedestrian Advisory Committee
CAC	-----	Community Action Committee
CAHSD	-----	Community Action & Human Services Dept.
CCI	-----	Community Characteristics Inventory
CFR	-----	Code of Federal Regulation
CMS	-----	Congestion Management System
COE	-----	Community Outreach Events
CSS	-----	Context Sensitive Solutions
CTAC	-----	Citizens' Transportation Advisory Committee
CTC	-----	Community Transportation Coordinator
CTD	-----	Florida Commission for the Transportation Disadvantaged
DOT	-----	Department of Transportation
DTPW	-----	Department of Transportation and Public Works
EO	-----	Executive Order
ETAP	-----	Efficient Transportation Assessment Planner
ETDM	-----	Efficient Transportation Decision Making
FCTS	-----	Florida Coordinated Transportation System
FDOT	-----	Florida Department of Transportation
FHWA	-----	Federal Highway Administration
FIHS	-----	Florida Interstate Highway System
FS	-----	Florida Statute
FTA	-----	Federal Transit Administration
FTAC	-----	Freight Transportation Advisory Committee
FTP	-----	Florida Transportation Plan

GIS	-----	Geographic Information Systems
GOS	-----	General Outreach Strategy
HOA	-----	Homeowner's Association
ISTEA	-----	Intermodal Surface Transportation Efficiency Act
LCB	-----	Local Coordinating Board
L RTP	-----	Long Range Transportation Plan
MDTV	-----	Miami-Dade Television
NEPA	-----	National Environmental Policy Act
PD&E	-----	Project Development & Environment Study
PI	-----	Public Involvement
PIO	-----	Public Involvement Office
PIEEP	-----	Public Involvement Effectiveness Evaluation Program
PIMT	-----	Public Involvement Management Team
PM	-----	Project Manager
PPP	-----	Public Participation Plan
ROW	-----	Right-of-Way
SCE	-----	Sociocultural Effects
STIP	-----	State Transportation Improvement Program
TA	-----	Transportation Alternatives
TARC	-----	Transportation Aesthetics Review Committee
TD	-----	Transportation Disadvantaged
TDSP	-----	Transportation Disadvantage Service Plan
TEA-21	-----	Transportation Equity Act for the 21 st Century
TIP	-----	Transportation Improvement Program

TMA	-----	Transportation Management Area
TPC	-----	Transportation Planning Council
TPTAC	-----	Transportation Planning Technical Advisory Committee
TPO	-----	Transportation Planning Organization
UPWP	-----	Unified Planning Work Program
USC	-----	United States Code
USDOT	-----	U.S. Department of Transportation

Appendix B

Public Involvement Strategies

Public Involvement Strategy	Intent of Use											
	Communicate Information	Conflict Resolution	Create a Core Participation Group	Education	Interactive Techniques	Media Strategies	Obtaining Feedback	Outreach to Underserved Populations	Outreach to Persons with Disabilities	Planning Meetings	Promotions	Technology
1. Accessibility & Outreach Strategies for Persons with Disabilities									X			
2. Brainstorming							X	X	X	X		
3. Briefings	X					X		X	X			
4. Brochures	X			X							X	
5. Charrettes							X	X		X		
6. Civic Advisory Committees			X									
7. Collaborative Task Forces		X	X					X	X			
8. Community Advisory and Policy Boards			X									
9. Computer Presentations and Simulations				X	X							X
10. Conferences and Summits	X			X						X		
11. Creative Promotions											X	
12. Crisis Management		X										
13. Cross-Cultural Training				X				X	X			
14. Crowd Sourcing					X							X
15. Discounts and Special Promotions								X			X	
16. Drop-In Centers	X			X			X					
17. Editorial Boards	X					X						
18. Facilitation		X					X					
19. Focus Groups		X					X	X	X			
20. Games and Contests				X	X						X	
21. Guest Columns and Editorials	X					X						
22. Handheld Instant Voting					X		X		X			X
23. Interactive Television				X	X							X
24. Interactive Video Displays and Kiosks				X	X							X
25. Internet-Based Communication/Social Media	X			X	X	X	X				X	X
26. Key Person Interview		X					X	X	X			
27. Mailing Lists and Direct Mail	X										X	
28. Geographic Information Systems (GIS) Mapping				X								X
29. Mash-Ups				X								X
30. Media Plan	X					X					X	
31. Negotiation and Mediation		X					X					
32. News and Feature Stories	X					X						
33. Newsletters	X			X								

Public Involvement Strategy	Intent of Use											
	Communicate Information	Conflict Resolution	Create a Core Participation Group	Education	Interactive Techniques	Media Strategies	Obtaining Feedback	Outreach to Underserved Populations	Outreach to Persons with Disabilities	Planning Meetings	Promotions	Technology
34. Non-Traditional Events					x			x	x			
35. On-Line Jams				x	x							x
36. On-Line Services	x			x	x		x		x			x
37. Open House/Open Forum Hearings	x			x	x		x	x	x	x	x	
38. Strategies for Non-English Speaking Populations	x			x		x	x	x		x	x	x
39. Paid Advertising	x					x					x	
40. Paratransit Applications									x			
41. Personal Information Sharing					x							x
42. Press Conferences	x					x						
43. Press Releases	x					x					x	
44. Public Deliberation		x					x					
45. Public Information Materials	x			x							x	
46. Public Meetings/Hearings	x						x			x		
47. Public Opinion Surveys							x					
48. Public Service Announcements	x			x		x						
49. Remote Sensing Applications									x			x
50. Role Playing				x	x							
51. School Curriculum (K-12)	x											
52. Simulations				x	x							x
53. Site Visits		x		x			x	x	x			
54. Small Group Techniques					x					x		
55. Social Marketing												
56. Social Networking	x				x	x	x	x	x		x	x
57. Speaker's Bureau	x	x		x							x	
58. Teleconferencing					x					x		x
59. Telephone Hotlines							x	x	x			
60. Text Markup Software					x		x					x
61. Transportation Fairs	x			x		x					x	
62. Video Techniques	x			x								x
63. Visioning							x	x	x	x		
64. Visualization Techniques					x							x
65. Web Sites	x			x	x							x
66. Wikis				x	x							x
67. Workshops and Retreats				x			x	x	x	x		

Appendix C

Community Action Committees

CAHSD CAC	MEETING ADDRESS
Accion CAC	Accion CAA 858 W. Flagler Street, Miami, FL 33128
Allapattah CAC	Ebenezer United Methodist Church 2001 NW 35 th Street, Miami, FL 33142
Brownsville CAC	Bethune Head Start Center 2900 NW 43 rd Terrace, Miami, FL 33142
Coconut Grove CAC	Frankie S. Rolle NSC 3750 South Dixie Highway, Miami, FL 33133
Culmer CAC	Culmer Center 1600 NW 3rd Avenue, Miami, FL 33136
Edison CAC	Edison CAA Enrichment Center 150 NW 79 th Street, Miami, FL 33150
Florida City CAC	Florida City Neighborhood Center 1600 NW 6 th Court, Miami, FL 33034
Goulds CAC	Isaac A. Withers 21300 SW 122 nd Avenue, Miami, FL 33170
Hialeah CAC	Park Place Apartments 250 East 2nd Avenue, 2 nd Floor, Miami, FL 33010
Liberty City CAC	Liberty City CAA Center 6100 NW 7 th Avenue, Miami, FL 33127
Naranja Plant/Leisure City CAC	Naranja Neighborhood Center 13955 SW 264 th Street, Miami, FL 33032
Opa-Locka CAC	Dr. Robert B. Ingram Elementary 600 Ahmad Street, Miami, FL 33054
Perrine CAC	Perrine CAA Service Center 17801 Homestead Avenue, Miami, FL 33157
South Beach CAC	Miami-Beach Service Center 833 6th Street, 2 nd Floor, Miami, FL 33139
South Miami CAC	HUD Senior Citizen Center 6701 SW 62 nd Avenue, Miami, FL 33143
Wynwood CAC	De Hostos Neighborhood Center 2902 NW 2 nd Avenue, Miami, FL 33127

POLICE STATION CAC	MEETING ADDRESS
Northwest	5975 Miami Lakes Drive Miami Lakes, FL 33014
Doral	9101 NW 25 Street Doral, FL 33172
Cutler Ridge	10800 SW 211 Street Cutler Bay, FL 33189
Intercostal	15665 Biscayne Blvd. Miami, FL 33160
Kendall	7707 SW 117th Avenue Miami, FL 33183
Northside	2950 NW 83rd Street Miami, FL 33147
Hammocks	10000 SW 142nd Avenue Miami, FL 33186

Appendix D

Miami-Dade TPO

Social Media Policy

Miami-Dade TPO General Social Media Policy

The purpose of social media is to promote the activities of the Miami-Dade Transportation Planning Organization (TPO), a government entity that guides the transportation planning process in Miami-Dade County. The Miami-Dade TPO encourages citizens to share transportation information and to be a part of the transportation planning process by expressing transportation ideas via the TPO's social media pages. However, the Miami-Dade TPO does not endorse, support, or otherwise promote any private or commercial entity or the information, products, or services contained on those websites that may be reached through links from the TPO's social media pages. The following policy is regarding how to administer the Miami-Dade TPO social media pages:

- The following information will be posted on applicable social media pages:
 - TPO Governing Board meetings and agendas
 - TPO Governing Board member changes
 - Citizen committee meeting dates and agendas
 - Information as it relates to the Transportation Improvement Program (TIP), Long Range Transportation Plan (LRTP), and Unified Planning Work Program (UPWP)
 - Completed studies/projects
 - Outreach event information and pictures
 - Other information, as deemed appropriate by the Miami-Dade TPO Executive Director
- Comments:
 - The enclosed Social Media Comment Policy is to be posted on all applicable pages.
 - Any transportation planning related comment(s) received will be captured in the public involvement database and handled as dictated under "Documenting Activities and Correspondence" on Page 14 of this PPP.
- "Like" feature:
 - Only other applicable government agencies and TPO Governing Board Members can be "Liked" or followed. No personal social media pages are to be "Liked" or followed.

The Miami-Dade TPO reserves the right to modify this policy at any time.

Social Media Comment Policy

The purpose of this social media channel is to promote the Miami-Dade Transportation Planning Organization (TPO). We encourage you to share your thoughts and comments on the Miami-Dade TPO's transportation planning process.

The views expressed in comments reflect those of the author and do not reflect the views of the Miami-Dade TPO.

The Miami-Dade TPO reserves the right to remove any posts that contains vulgar or abusive language, personal attacks of any kind, or offensive terms that target specific groups. In addition, the Miami-Dade TPO may remove comments that are spam, that promote commercial services/products, or are clearly off topic, inappropriate, or unrelated.

The Miami-Dade TPO does not guarantee or warrant that any information posted by individuals is correct and disclaims any liability for any loss or damage resulting from reliance on any such information.

The Miami-Dade TPO does not verify, does not warrant or guarantee, and assumes no liability for posts by individuals. The Miami-Dade TPO does not endorse, support, or otherwise promote any private or commercial entity or the information, products, or services contained on those websites that may be reached through links on our social pages.

Please be aware that Florida has a broad public records law. Most written communications to or from state officials regarding state business are public records available to the public and media upon request. To protect your privacy, please do not post confidential information.

The Miami-Dade TPO reserves the right to modify this policy at any time.

Appendix E

Resolutions Supporting the Public Participation Plan

CTAC RESOLUTION #05-2022

RESOLUTION RECOMMENDING THE MIAMI-DADE TRANSPORTATION PLANNING ORGANIZATION (TPO) GOVERNING BOARD ADOPT THE DRAFT TPO PUBLIC PARTICIPATION PLAN

WHEREAS, the Interlocal Agreement creating and establishing the Miami-Dade Metropolitan Planning Organization (MPO), for the Miami Urbanized Area, now known as the Transportation Planning Organization (TPO), requires that the TPO provide a structure to evaluate the adequacy of the transportation planning and programming process; and

WHEREAS, the Miami-Dade TPO Governing Board established the Citizens' Transportation Advisory Committee (CTAC) to provide a forum for citizens to participate in the transportation planning process and ensure the proposed transportation projects are responsive to the community's needs and goals; and

WHEREAS, federal and state regulations require that the Miami-Dade TPO adopt a Public Participation Plan (PPP), which provides a guide to developing public involvement plans for transportation related studies, projects, and planning documents as well as for general outreach activities for the Miami-Dade TPO; and

WHEREAS, THE CTAC recommends the following edits:

- Page 14: Miami-Dade County library branches **shall** make documents available for the public
- Page 14: Through TPO Board Members' district **and municipal** offices

WHEREAS, the CTAC has reviewed the draft PPP and has found the document to be a comprehensive guide for the purpose of reaching out to the community and achieving stated goals,

NOW, THEREFORE, BE IT RESOLVED BY THE CITIZENS' TRANSPORTATION ADVISORY COMMITTEE OF THE TRANSPORTATION PLANNING ORGANIZATION FOR THE MIAMI URBANIZED AREA, that this Committee hereby request the Miami-Dade Transportation Planning Organization (TPO) Governing Board adopt the draft TPO Public Participation Plan.

The foregoing resolution was offered by Jasmine Johnson, who moved its adoption. The motion was seconded by Camilo Martin, and upon being put to a vote, the vote was as follows:


Alan B. Fishman	-Aye	Camilo Martin	-Aye
Benjamin O. Hedrick	-Aye	Joseph A. Ruiz	-Aye
Jasmine Johnson	-Aye	Andrew Velo-Arias	-Aye

Vice Chairperson Christian Contreras - Aye

The Chairperson thereupon declared the resolution duly passed and approved this 19th day of October 2022.

CITIZENS' TRANSPORTATION ADVISORY COMMITTEE (CTAC)

By



Tawana Parker, Clerk
Miami-Dade TPO



TPC RESOLUTION #17-2022

**RESOLUTION RECOMMENDING APPROVAL OF THE
MIAMI-DADE TRANSPORTATION PLANNING
ORGANIZATION PUBLIC PARTICIPATION PLAN**

WHEREAS, the Interlocal Agreement creating and establishing the Miami-Dade Metropolitan Planning Organization (MPO), for the Miami Urbanized Area, now known as the Transportation Planning Organization (TPO), requires that the TPO provide a structure to evaluate the adequacy of the transportation planning and programming process; and

WHEREAS, the Transportation Planning Council (TPC) has been established and charged with the responsibility and duty of fulfilling the aforementioned functions; and

WHEREAS, the TPO Public Participation Plan is reviewed and revised as necessary to meet the needs of the dynamic metropolitan area it represents, ensure compliance with stated Federal and State regulations, and coincide with the Federal certification process administered by both the Federal Highway Administration (FHWA) and the Federal Transit Administration (FTA); and

WHEREAS, the TPC has reviewed the TPO Public Participation Plan, made a part hereof, and finds it consistent with the goals and objectives of the Transportation Plan for the Miami Urbanized Area,

NOW, THEREFORE, BE IT RESOLVED BY THE TRANSPORTATION PLANNING COUNCIL FOR THE TRANSPORTATION PLANNING ORGANIZATION, IN ITS ROLE AS THE MPO FOR THE MIAMI URBANIZED AREA, that the attached Miami-Dade TPO Public Participation Plan is hereby recommended for approval to the TPO Governing Board.

The adoption of the foregoing resolution was moved by Daniel Iglesias. The motion was seconded by Barbara Handrahan, and upon being put to a vote, the vote was as follows:

Wilson A. Fernandez, Chairman	-Aye	Hermes Diaz	-Absent
Charles Alfaro	-Aye	Darlene Fernandez	-Aye (J. Toledo)
Manuel Armada	-Absent	Jose R. Gonzalez	-Aye
Carlos Arroyo	-Aye (R. Carbonell)	Daniel Iglesias	-Aye
Julio Brea	-Absent	Michelle Lopez	-Absent
Loraine Kelly-Cargill	-Aye (B. Handrahan)	Tom Ruiz	-Aye (B. Buxton-Tetteh)
Eulois Cleckley	-Aye (L. Colmenares)	Jose Sanchez	-Absent
Roy Coley	-Aye (J. Ferguson)	Theresa Therilus	-Absent
Ralph Cutié	-Absent	Hydi Webb	-Absent
Chris Davis	-Absent		

The Chairperson thereupon declared the resolution duly passed and approved this 28th day of November, 2022

MIAMI-DADE TRANSPORTATION PLANNING ORGANIZATION

By

**Tawana Parker, Clerk
Miami-Dade TPO**



TPO RESOLUTION #59-2022**RESOLUTION APPROVING THE MIAMI-DADE
TRANSPORTATION PLANNING ORGANIZATION PUBLIC
PARTICIPATION PLAN**

WHEREAS, the Interlocal Agreement creating and establishing the Metropolitan Planning Organization (MPO) for the Miami Urbanized Area requires that the Miami-Dade Transportation Planning Organization (TPO), in its role as the MPO, provides a structure to evaluate the adequacy of the transportation planning and programming process; and

WHEREAS, the Transportation Planning Council (TPC) has been established and charged with the responsibility and duty of fulfilling the aforementioned functions; and

WHEREAS, the TPO Public Participation Plan is reviewed and revised as necessary to meet the needs of the dynamic metropolitan area it represents, ensure compliance with stated Federal and State regulations, and coincide with the Federal certification process administered by both the Federal Highway Administration (FHWA) and the Federal Transit Administration (FTA); and

WHEREAS, the TPC has reviewed the TPO Public Participation Plan, made a part hereof, and finds it consistent with the goals and objectives of the Transportation Plan for the Miami Urbanized Area,

NOW, THEREFORE, BE IT RESOLVED BY THE GOVERNING BOARD OF THE TRANSPORTATION PLANNING ORGANIZATION IN ITS ROLE AS THE MPO FOR THE MIAMI URBANIZED AREA, that the attached Miami-Dade TPO Public Participation Plan is hereby approved.

The adoption of the foregoing resolution was moved by Board Member Keon Hardemon. The motion was seconded by Board Member Rodney Harris, and upon being put to a vote, the vote was as follows:

Chairman Oliver G. Gilbert III - Aye
Vice Chairman-

Board Member Marleine Bastien	- Aye	Board Member Steven D. Losner	- Aye
Board Member Juan Carlos Bermudez	- Aye	Board Member Roberto Martell	- Absent
Board Member Esteban Bovo, Jr	- Absent	Board Member Kionne L. McGhee	- Aye
Board Member Kevin M. Cabrera	- Aye	Board Member Raquel A. Regalado	- Aye
Board Member Danielle Cohen Higgins	- Aye	Board Member David Richardson	- Aye
Board Member Rene Garcia	- Aye	Board Member Anthony Rodriguez	- Aye
Board Member Roberto Gonzalez	- Aye	Board Member Shelly Smith Fano	- Absent
Board Member Keon Hardemon	- Aye	Board Member Micky Steinberg	- Aye
Board Member Rodney Harris	- Aye	Board Member Francis Suarez	- Absent
Board Member Eileen Higgins	- Aye		

The Chairperson thereupon declared the resolution duly passed and approved this 8th day of December 2022.

TRANSPORTATION PLANNING ORGANIZATION

By


Tawana Parker, Clerk
Miami-Dade TPO





**Miami-Dade Transportation
Planning Organization**

**150 West Flagler Street, Suite 1900
Miami, FL 33130
305-375-4507
miamidadetpo.org**

The Miami-Dade Transportation Planning Organization (TPO) complies with the provisions of Title VI of the Civil Rights Act of 1964, which states: No person in the United States shall, on grounds of race, color, or national origin, sex, age, disability, family, or religious status be excluded from participation in, be denied the benefits of, or be subjected to discrimination under any program or activity receiving Federal financial assistance. It is also the policy of the Miami-Dade TPO to comply with all of the requirements of the ADA. For materials in accessible format, please call (305) 375-4507.

The preparation of this document has been financed in part from the U.S. Department of Transportation (USDOT) through the Federal Highway Administration (FHWA) and/or the Federal Transit Administration (FTA), the State Planning and Research Program (Title 23, U.S. Code §505), and Miami-Dade County, Florida. The contents of this document do not necessarily reflect the official views or policy of the USDOT.

