



Miami-Dade Transportation Plan To The Year 2030

GET INVOLVED.

Summer 2004



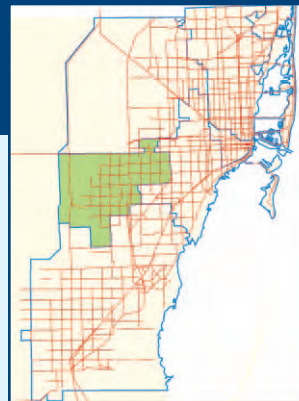
Planning Our Transportation Future

WEST TRANSPORTATION PLANNING AREA

Updating the Plan as Miami-Dade County Grows

The Miami-Dade County Metropolitan Planning Organization (MPO) is currently updating its Transportation Plan to the Year 2030. Proposed highway, transit, bicycle, and pedestrian improvements to meet the future travel demand in Miami-Dade County are identified in the Miami-Dade Transportation Plan. This Plan guides investments to upgrade the transportation system to meet the projected travel demand for the next twenty-five years.

The county's population is expected to exceed 3.0 million and its employment base to surpass 1.5 million by 2030. The resulting transportation needs are numerous. Travel demand is expected to increase significantly over the next 26 years. The traffic that is associated with this growth, as measured in total trips, is projected to grow 37% in the West Transportation Planning Area and 43% Countywide. Projects for the Transportation Plan are being formulated to help accommodate the additional trips and to help alleviate future deficiencies in the roadway network facilities.



BOUNDARIES AND CORRIDORS

The West Transportation Planning Area includes the west central section of Miami-Dade County north of Kendall Drive/SW 88th Street, south of Tamiami Trail/SW 8th Street, east of Krome Avenue, and west of SW 76th Avenue. This area includes all or portions of the Cities of Coral Gables, South Miami, West Miami, and several neighborhoods including Westwood Lakes, Kendall Lakes, Sweetwater, Fontainebleau, and Country Walk. The West Area is traversed by several important corridors including the SR-826/Palmetto Expressway, SR-874/Don Shula Expressway, SR-821/Homestead Extension of Florida's Turnpike, South Dixie Highway, and Krome Avenue.

GOALS

The goals of the Miami-Dade Transportation Plan are to develop a transportation system that optimizes the movement of people and goods while reinforcing sustainability, equitability, and environmental compatibility.

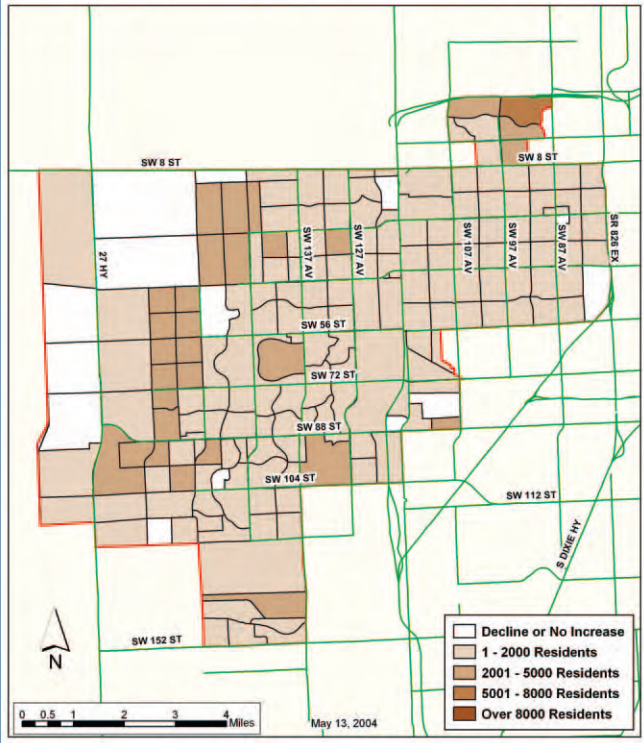
Goals for the Year 2030:

- Improve Transportation Systems & Travel
- Support Economic Vitality
- Enhance Social Benefits
- Mitigate Environmental & Energy Impacts
- Integrate Transportation with Land Use & Development Considerations
- Optimize Sound Investment Strategies



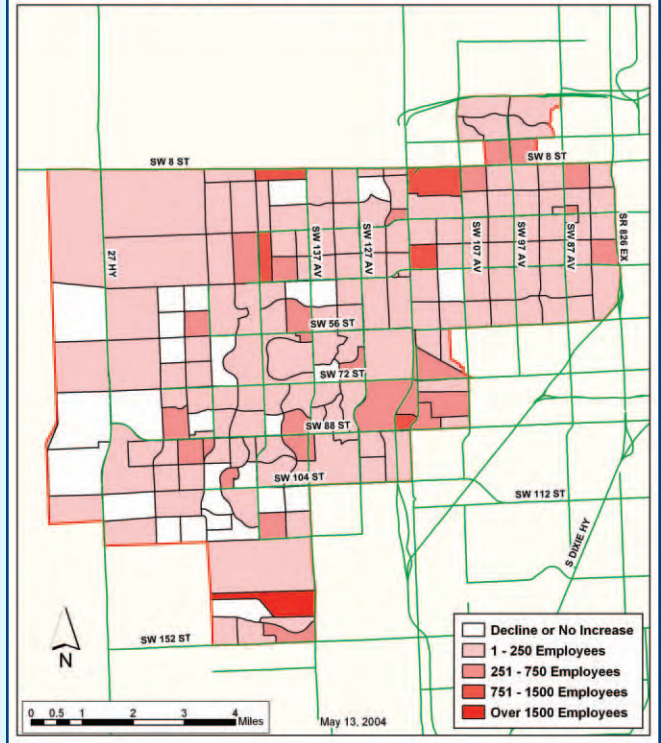
FUTURE GROWTH

West Transportation Planning Area
Population Increase 2000-2030



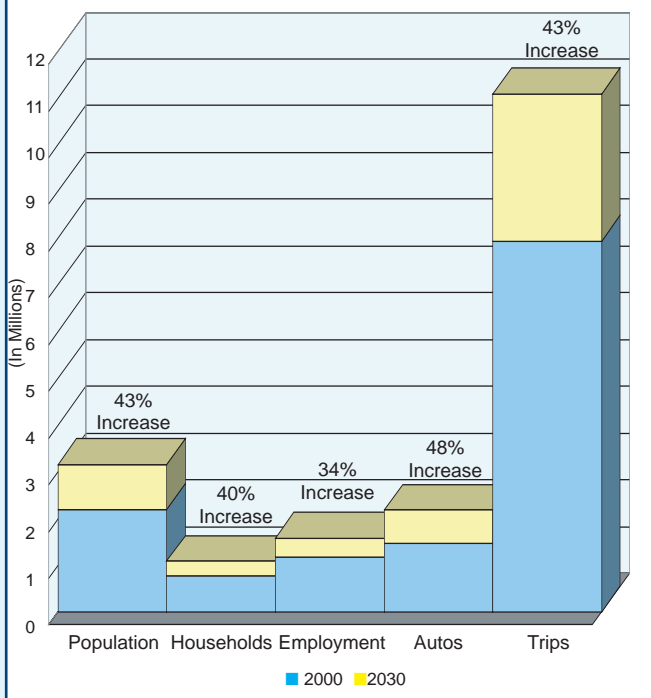
The population in the West Transportation Planning Area will increase by 44% between 2000 and 2030.

West Transportation Planning Area
Employment Increase 2000-2030



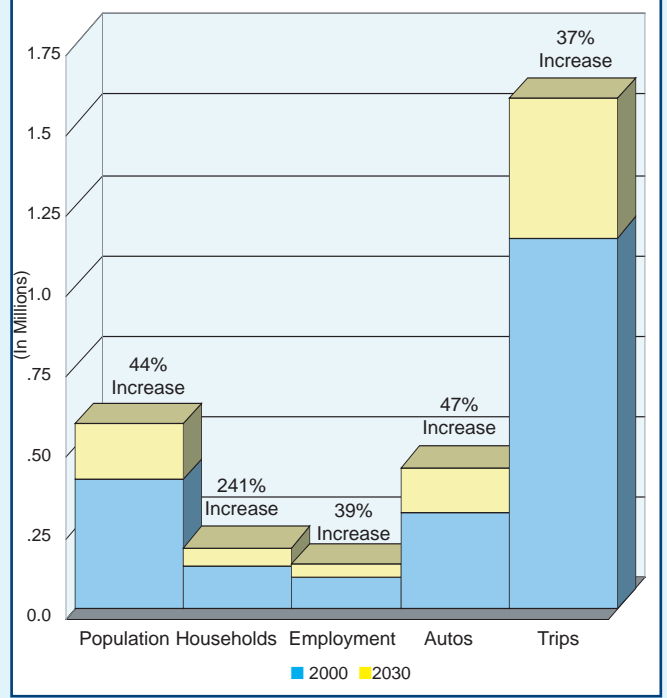
The number of employees in the West Transportation Planning Area will increase by 39% between 2000 and 2030.

Miami-Dade County Growth 2000-2030



Increase in demographic and transportation data from 2000 to 2030 for Miami-Dade County.

West Transportation Planning Area Growth 2000-2030



Increase in demographic and transportation data from 2000 to 2030 for the West Transportation Planning Area.