

ARTICLE XXXIII (M)

**PRINCETON COMMUNITY URBAN CENTER DISTRICT**

Sec. 33-284.98 Purpose, intent and applicability.

- A. The regulations contained in this chapter and Chapter 18A, Landscape Code, Code of Miami-Dade County, Florida, shall apply to this article, except as otherwise added to or modified herein
- .
- B. The Illustrative Master Plan (Figure 1), illustrates the citizens' vision and may be used to interpret this article. Where the Illustrative Master Plan conflicts with the text of this article, the text shall govern.
- C. The boundaries shown in Figure 1 shall constitute the Princeton Community Urban Center Boundary Plan and are generally described as follows: from the northwest corner of the intersection of SW 256 Street and SW 127 Avenue, then north along the west side of SW 127 Avenue to the south side of SW 240 Street, then west along the south side of SW 240 Street to the Urban Development Boundary (UDB) line, as of the effective date of this ordinance, then south, east and west along the UDB to the north side of SW 256 Street, then east along the north side of SW 256 Street to the west side of SW 127 Avenue. The exact location of the UDB line as of the effective date of this ordinance (\_\_\_\_\_, 2005) is on file with the Department of Planning and Zoning. An approximate delineation of the UDB line is depicted in the Illustrative Master Plan and in the Regulating Plans.

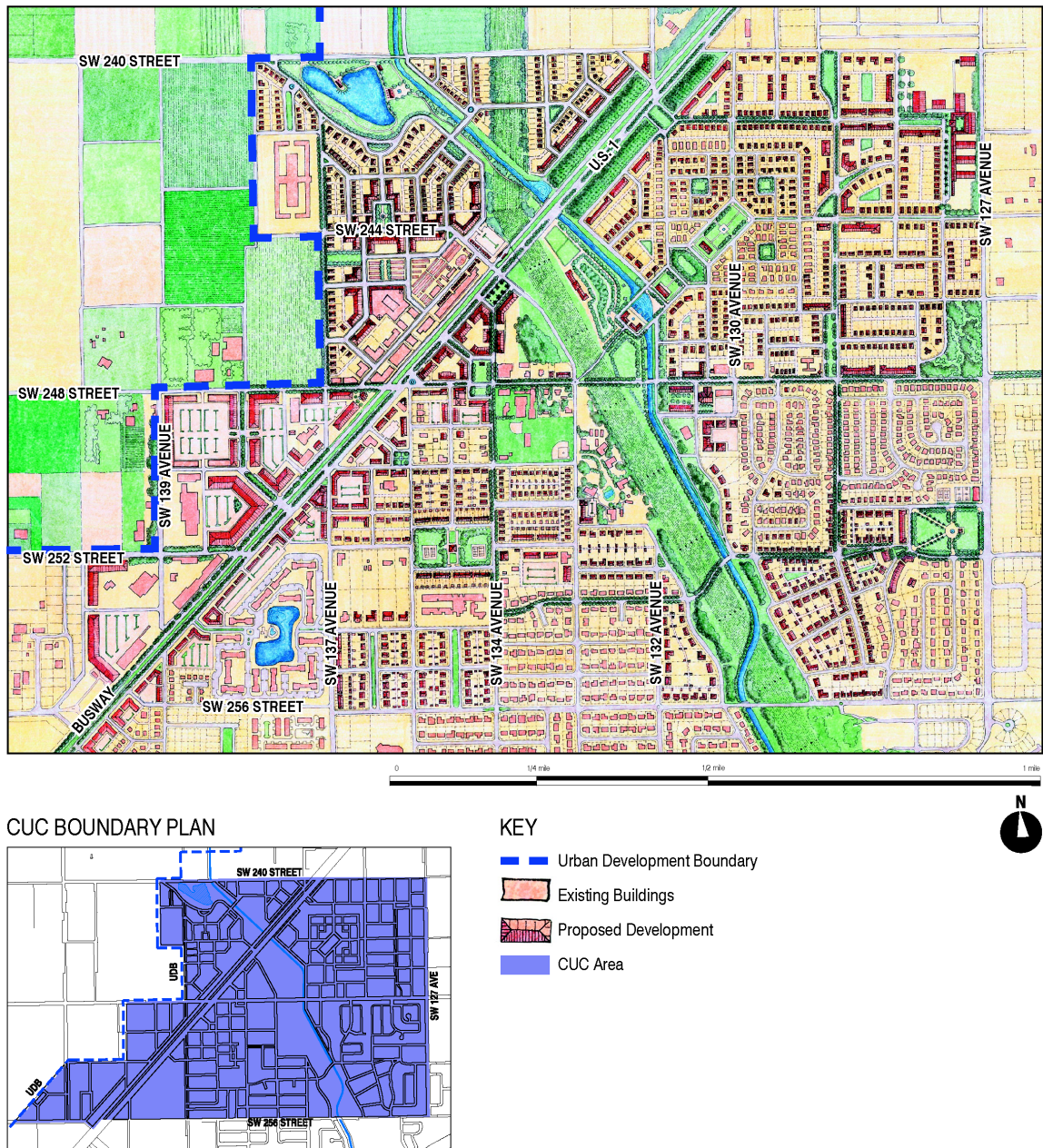
A more detailed legal description of the boundaries follows:

Beginning at the centerline of the intersection of SW 127th Avenue and SW 256th Street of section 26-56-39, thence North, along the centerline of SW 127th avenue to the intersection with the centerline of SW 240th Street, thence west along the centerline of SW 240 Street to the intersection with the centerline of SW 137 AVE the (UDB). Thence continue west along the centerline of SW 240 Street for 542'+ to a point (theoretical UDB). Thence on an assumed bearing S00-44-41W

for 1440'+ to a point. Thence N89-26-32E for 542'+ to the centerline of SW 137 AVE. Thence south along the centerline of SE 137 AVE to the intersection with the centerline of SW 248 Street. Thence west along centerline of SW 248 Street to the intersection with the centerline of SW 139 AVE. Thence south along the centerline of SW 139 AVE to the intersection with the centerline of SW 252 Street. Thence west along the centerline of SW 252 Street to the intersection with the centerline of SW 142 AVE. Thence on an assumed bearing S41-03-51W for approximately 1737'+ to the centerline of the intersection of SW 256 Street. Thence east along the centerline of SW 256 Street for 1563'+ to the intersection with the Centerline of Packing House Road. Thence on an assumed bearing S50-44-50E for approximately 371.65'+ to the centerline of State Hwy # 5. Thence NE/ly along the centerline of the State HWY # 5 for 334.99 + to a point. Thence east for 427.30+ to the centerline of SW 139 Ave. Thence east along the centerline of SW 256 ST to the point of beginning. (The intersection with the centerline of SW 127 AVE).

- D. Full scale maps of the Illustrative Master Plan presented in Figure 1, as well as all the Regulating Plans and Street Development Parameters figures in this article, are on file with the Miami-Dade Department of Planning and Zoning.
- E. No provision in this article shall be applicable to any property lying outside the boundaries of the Princeton Community Urban Center District (PCUC) as described herein. No property lying within the boundaries of the PCUC shall be entitled to the uses or subject to the regulations provided in this article until an application for a district boundary change to PCUC has been heard and approved in accordance with the provisions of this chapter.

Figure 1: Illustrative Master Plan



Sec. 33-284.99. Princeton Community Urban Center District (PCUC) Requirements.

Except as provided herein, all developments within the PCUC shall comply with the requirements provided in Article XXXIII(K), Standard Urban Center District Regulations, of this code.

Sec. 33-284.99.1. Uses.

Except as provided herein, all permitted, conditionally permitted, and temporary uses within the PCUC shall comply with Section 33-284.83 of this code,

A. Permitted Uses. The following uses shall be permitted.

1. On the west side of South Dade Busway right-of-way, Industrial (ID) lots abutting designated Mixed Use Corridor (MC) lots on at least one side, may have uses permitted in the MC area for a depth not to exceed 300 feet, as measured from the Busway right-of-way.
2. In the Industrial District (ID) area, all uses permitted in the IU-2 zoning district after public hearing pursuant to section 33-311(A)(3) of this code.
3. The following uses in the Marketplace Special District (SD) area:
  - a. outdoor produce markets
  - b. all uses permitted in the IU-1 zoning district
  - c. in the Core and Center Sub-districts only, on lots fronting on SW 244 Street or SW 137 Avenue, all uses permitted in the Arts District (AD)
4. The following uses in the Arts District (AD) area:
  - a. live-work buildings, only along A-Streets and with the following uses:



- (1) for the residential area: multiple family apartment units when vertically integrated with other lawful uses in work space area
- (2) for the work space area:
  - (i) all uses permitted in the workshop portion of a live-work unit in the ID area
  - (ii) arts and crafts stores
  - (iii) caterers
  - (iv) drugstores
  - (v) food preparation
  - (vi) furniture manufacturing and refinishing
  - (vii) hardware stores
  - (viii) hotels/motels
  - (ix) labs
  - (x) micro-breweries
  - (xi) movie theaters, excluding drive-in theaters
  - (xii) police substations
  - (xiii) post office substations
  - (xiv) other similar uses that promote the arts and handcrafts as approved by the Director

- b. uses permitted in the Industrial District (ID) area.
- c. when contiguous to a property located in the Marketplace Special District (SD) that is under the same ownership, all uses permitted in the SD District

- 5. The following uses in the Utilities District (UD) area:
  - a. all uses permitted in the GU zoning district, excluding residences and permanent storage.

B. Conditionally Permitted Uses. An entertainment center shall be permitted after public hearing pursuant to section 33-311(A)(3) of this code, provided that the following conditions are also satisfied:

- 1. The site contains a minimum of 5 net acres and a maximum of 20 net acres.

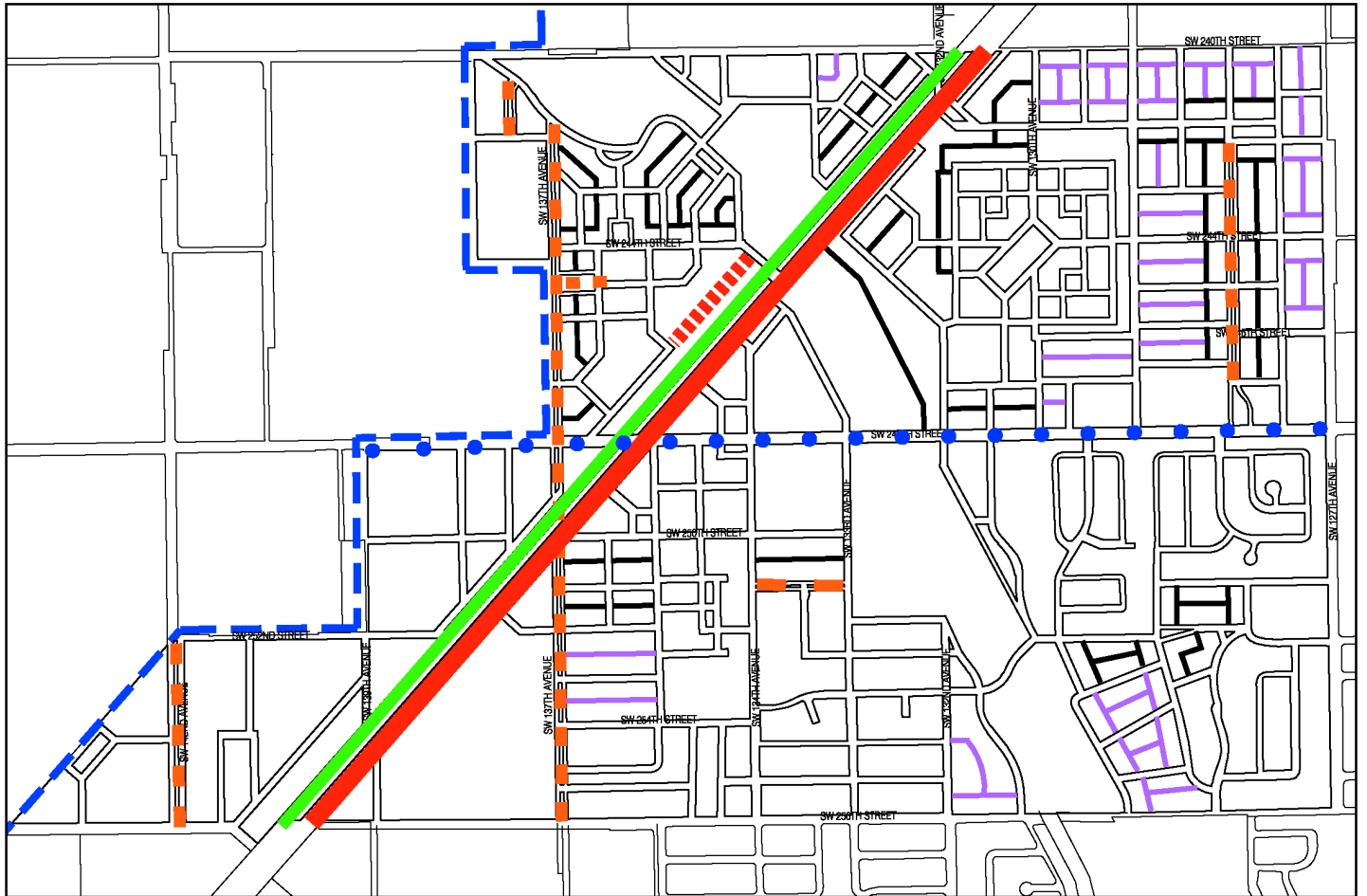
2. A landscaped buffer of 25 feet is provided along all property lines, allowing only access and egress therein, except that facilities with frontages along SW 244 Street and US 1/Busway shall comply with the Building Placement and Design Parameters.
3. All buildings are setback a minimum of 30 feet from all property lines except along SW 244 Street.

#### Sec. 33-284.99.2. The Regulating Plans

The Regulating Plans shall consist of the following controlling plans, as defined and graphically depicted in this section.

- A. The Street Types Plan, which establishes a hierarchy of street types in existing and future locations. The five Street Types and the hierarchy of streets (from most important to least important in accommodating all types of activity) are U.S. 1, Main Street, Boulevard, Minor Street, and Service Road.
- B. The Sub-districts Plan, which delineates 3 Sub-districts: Core, Center and Edge. These Sub-districts shall regulate the allowable intensity of development in accordance with the Comprehensive Development Master Plan and this article.
- C. The Land Use Plan, which delineates the areas where specified land uses and development of various types and intensities shall be permitted.
- D. The Building Heights Plan, which establishes the minimum and maximum allowable number of stories.
- E. The Designated Open Space Plan, which designates open spaces. The designated open spaces shall be controlled by anchor points.
- F. The New Streets Plan, which shows the location and the number of new streets needed to create the prescribed network of streets within each Urban Center District. All new A streets shall be required in the same general location as shown on the New Streets Plan. All B streets shall be located as provided in Section 33-284.86(F) of this code.
- G. The Bike Route Plan, which depicts the designated bike routes, including the bike facility requirements if any, which shall be shown in all development plans.

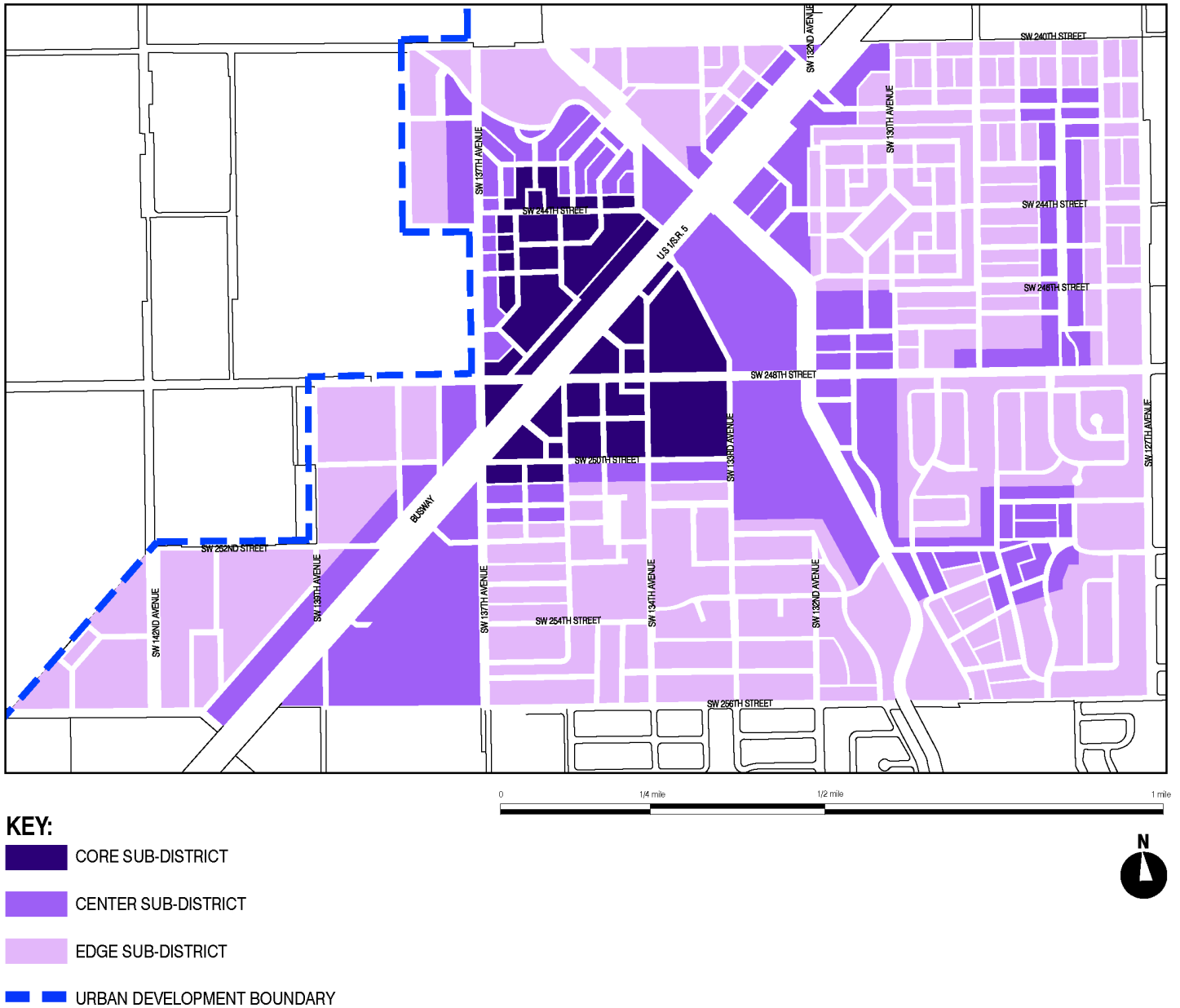
# A. Street Types Plan



## KEY:

- US HIGHWAY 1 / S.R. 5
- SOUTH MIAMI-DADE BUSWAY
- MAIN STREET
- BOULEVARD
- MINOR STREET
- SERVICE ROADS  
CORE/CENTER SUB-DISTRICT
- SERVICE ROADS  
EDGE SUB-DISTRICT: OPTIONAL FOR  
SINGLE FAMILY DETACHED ONLY
- PEDESTRIAN PASSAGE
- URBAN DEVELOPMENT BOUNDARY

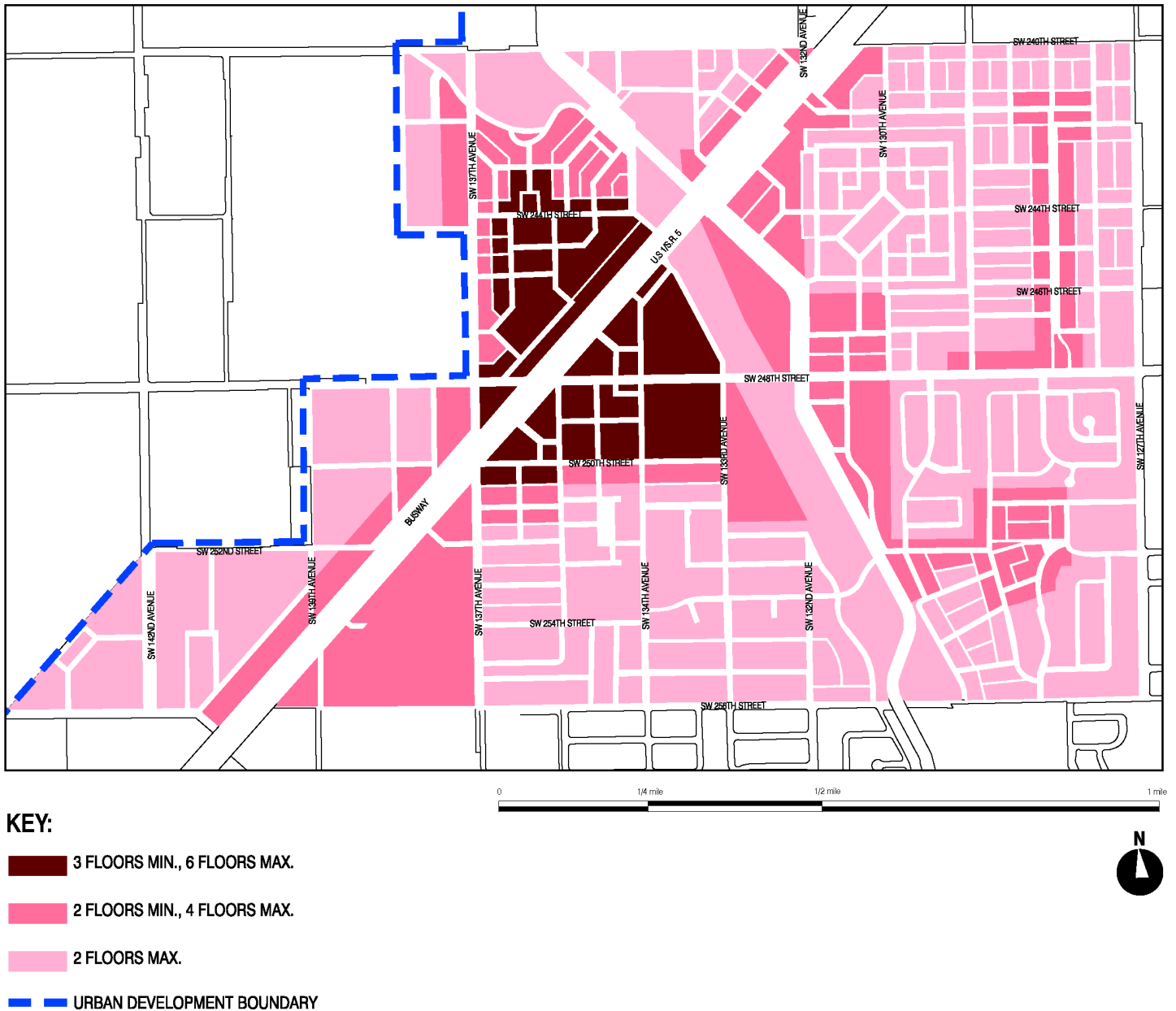
B. Sub-Districts Plan



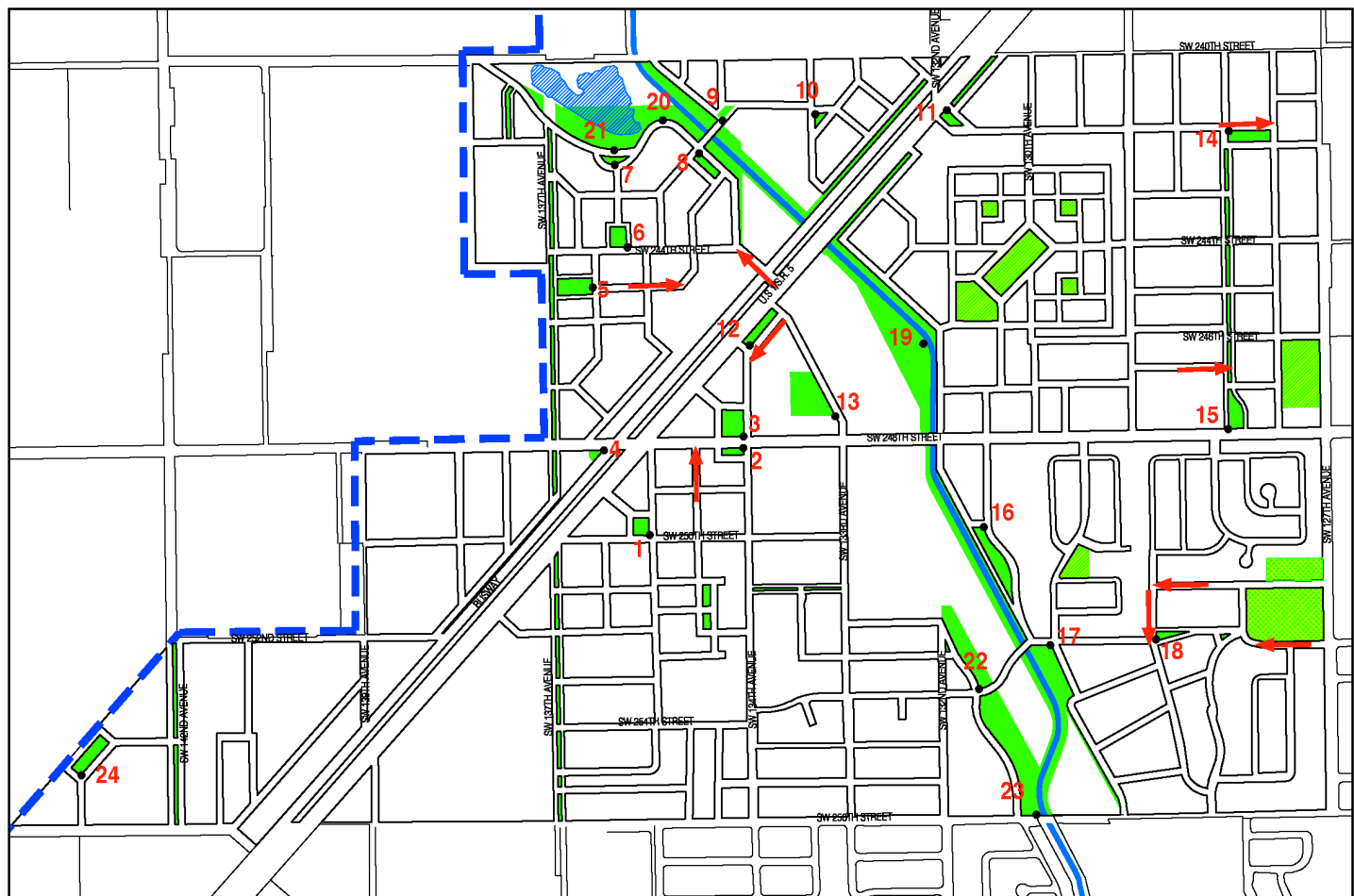




#### D. Building Heights Plan



# E. Designated Open Space Plan



## KEY:

- PROPOSED BLOCKS
- DESIGNATED OPEN SPACE
- EXISTING OPEN SPACE
- MIAMI-DADE PARKS PROPERTY
- EXISTING WATER BODIES
- STREET VISTA
- ANCHOR POINT
- URBAN DEVELOPMENT BOUNDARY

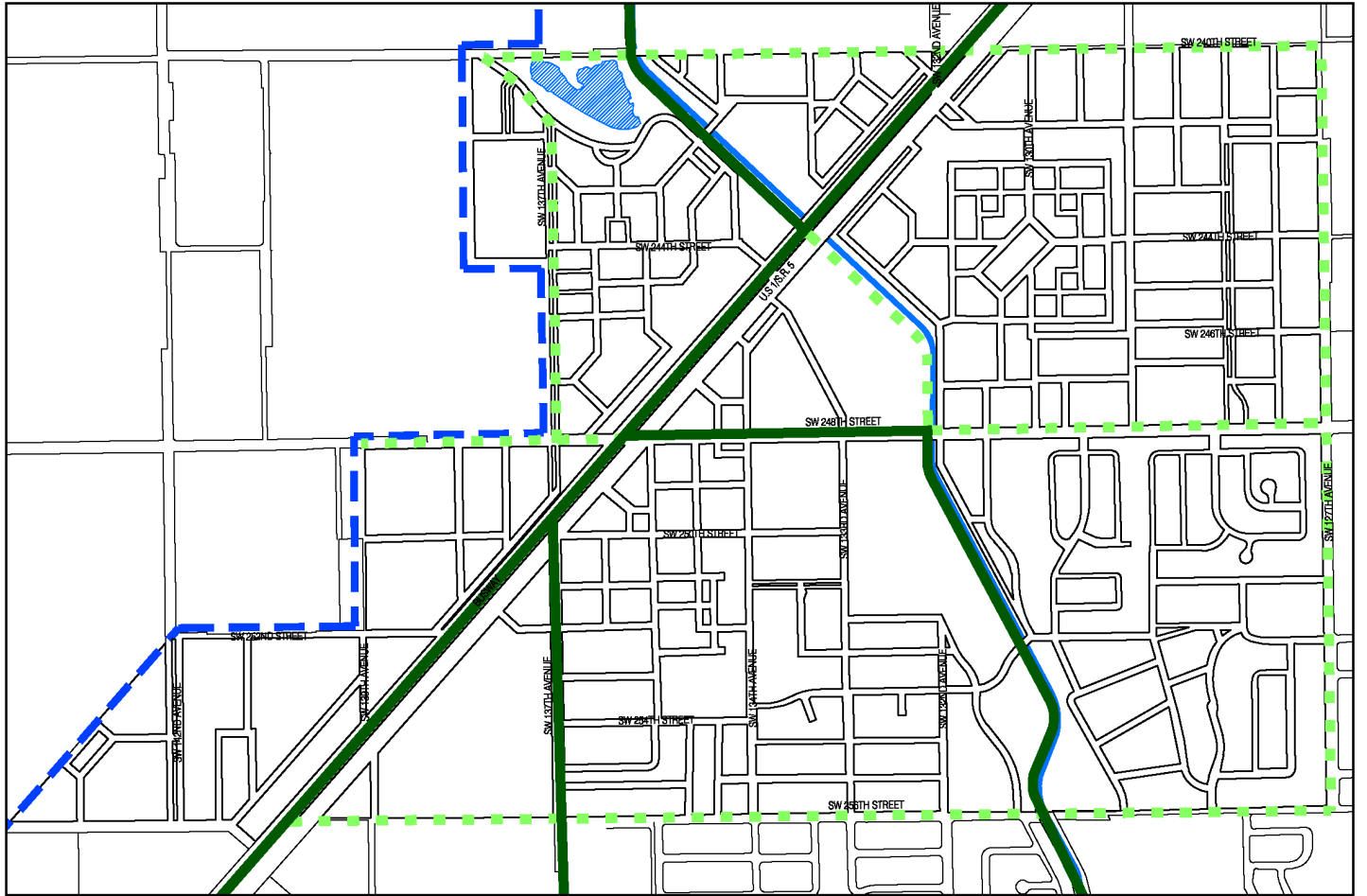
Open space, where an anchor point is shown, shall provide the general square footage shown in this Designated Open Space Plan.

Open space, where an anchor point is not shown, shall be developed according to the Street Type Development Parameters.

No	Type	Area	No	Type	Area
1	P	12,000 SF	20	G	17,000 SF
2	S	7,000 SF	21	G	38,000 SF
3	S	27,000 SF	22	G	50,000 SF
4	P	4,500 SF	23	G	80,000 SF
5	G	28,000 SF	24	G	25,000 SF
6	S	15,000 SF			
7	G	7,000 SF			
8	G	11,000 SF			
9	G	5,000 SF			
10	G	7,500 SF			
11	G	10,000 SF			
12	S	18,000 SF			
13	G	69,000 SF			
14	S	23,000 SF			
15	G	22,000 SF			
16	G	39,000 SF			
17	G	45,000 SF			
18	S	6,500 SF			
19	G	85,000 SF			

## F. New Street Dedications Plan

## G. Bike Route Plan



### KEY:

- **SOUTH DADE GREENWAYS NETWORK**
- **BIKE LANES**  
Dedicated bike lanes shall be provided as shown in the Street Development Parameters.
- - - - **BIKE ROUTE**  
Signage designating the above shown streets/corridors as bike routes shall be provided where appropriate.
- - - - **URBAN DEVELOPMENT BOUNDARY**

Sec. 33-284.99.3. Building Placement and Street Type Development Parameters

- A. All new development and redevelopment within the PCUC shall comply with the Building Placement and Design Parameters as provided in section 33-284.85 of this code.
- B. All new development and redevelopment within the PCUC shall comply with the Street Type Parameters as provided herein:

Street type	Minimum Required Configuration	
	Core/Center	Edge
U.S. 1	As provided in this section	
Main Street	As provided in this section	
Boulevard	Street type 1, parking both sides	Street type 1 or 2
Minor Street	Street type 4, parking one side	Street type 4 or 5
Service Road	As provided in section 33-284.85	
Pedestrian Passage	As provided in section 33-284.85	

- C. Unless otherwise provided by the Building Placement and Design Parameters in section 33-284.85 of this code, the following front and side street setbacks shall be required within the PCUC:

Street type	Required Setback		
	Core	Center	Edge
U.S. 1	6 feet	6 feet	10 feet
Main Street	6 feet	6 feet	10 feet
Boulevard	0 feet	0 feet	10 feet
Minor Street	10 feet	6 feet	10 feet
Service Road	0 feet	0 feet	0 feet
Pedestrian Passage	0 feet	0 feet	10 or 15 feet






# MARKETPLACE SPECIAL DISTRICT (SD)

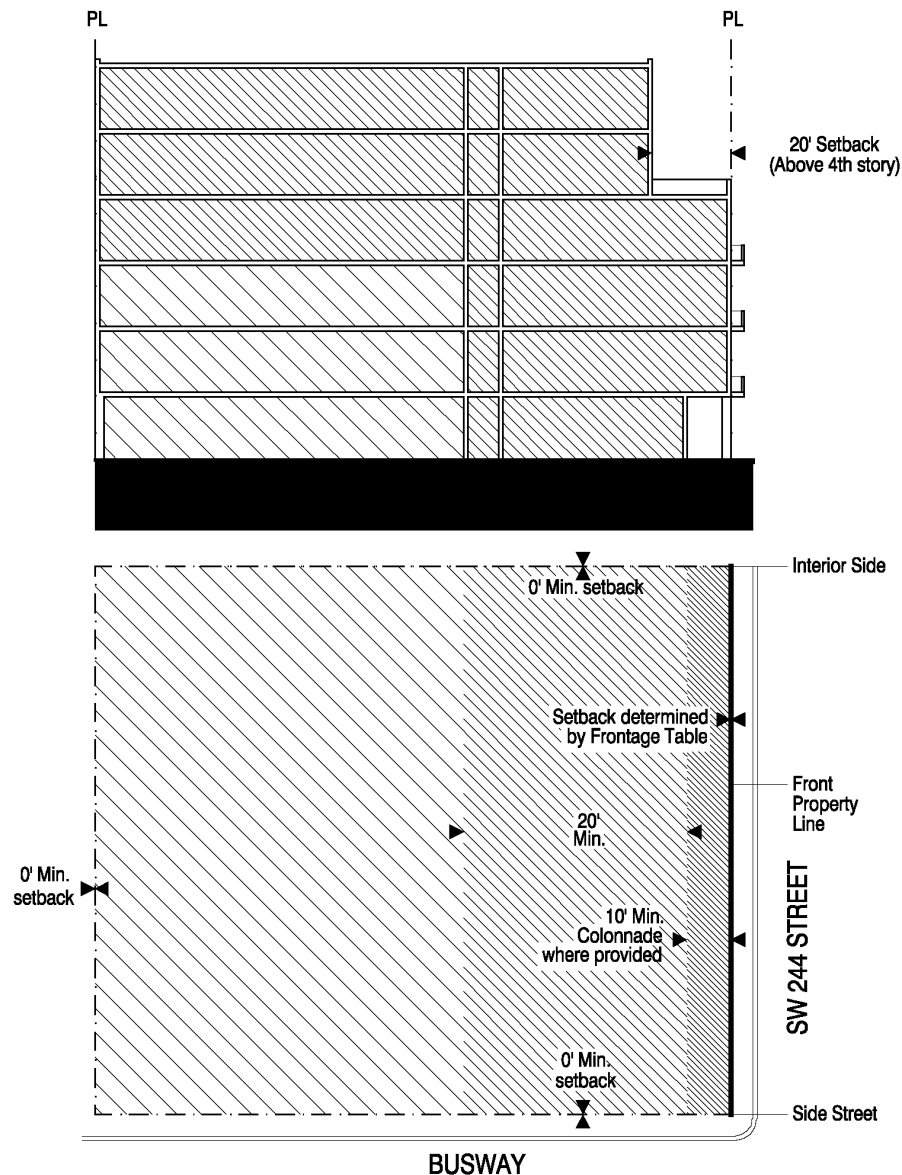
## CORE/CENTER

### BUILDING PLACEMENT

PL: Property Line  
Min: Minimum  
Max: Maximum  
Req: Required

— Build to Line  
- - - Property Line

 Colonnade  
 Habitable Space  
 Parking and/or allowable building area



### LAND USES

Applies to areas designated SD in the Core and Center Sub-district. For permitted uses refer to Sec. 33-284.99.1.

### BUILDING FRONTAGE

80 Percent Minimum at build-to line. Minimum frontage requirement applies along the front property line only.

### PARKING

All on-site parking shall be accessed from the service road or adjacent minor street. Up to 60% of required parking may be provided off site within a 500' radius.

### SETBACK

The interior side/rear setbacks shall be as shown above. Front and side street setbacks as provided in Frontage Table; see Sec. 33-284.99.3(C).

### OTHER ELEMENTS

Perimeter walls, fences, hedges, entrances and pedestrian pass throughs shall be provided as specified in the General Requirements.  
Colonnades shall be a minimum of 10' deep. The colonnade depth shall not exceed the colonnade height. The exterior of the colonnade shall be no closer than 5' to the curb line.

	<div>U.S. 1/S.R. 5</div> <div>CORE/CENTER</div>
<p><b>STREET SECTION</b></p> <p>Key:</p> <ul style="list-style-type: none"> <li>s: sidewalk</li> <li>g: green</li> <li>c: curb and gutter</li> <li>ln: lane</li> <li>med: median</li> <li>p: parking</li> <li>bl: bike lane</li> <li>col: colonnade</li> <li>PL: property line</li> <li>Min: Minimum</li> <li>Max: Maximum</li> <li>Req: Required</li> <li>Ded: Dedication</li> </ul> <p>----- Property Line</p>	<p>The diagram illustrates the street section for U.S. 1/S.R. 5, CORE/CENTER. It shows a cross-section of the street with various lanes and features. The top part shows a simplified view with trees and a property line (PL). The bottom part shows a detailed view with dimensions and lane labels. The total width is 100' R.O.W. for the BUSWAY and 116' R.O.W. for U.S. 1. The lanes from left to right are: g (green), bl (bike lane), bus lane, bus lane, g (green), 5' g, 6' s, 9' g, 2' c, 12' lanes, 2' c, 20' med, 2' c, 12' lanes, 2' c, 8' g, 12' s. Arrows indicate traffic flow: down for the left side and up for the right side.</p>
<p><b>LANDSCAPE/ OPEN SPACE</b></p>	<p>Parking lot buffers and street trees shall meet all requirements of Chapter 18-A of this Code and this Article except street trees shall have a minimum diameter breast height of 4". Street trees shall be planted in 5' x 5' tree grates. Permanent irrigation is required. In the Center sub-district, tree grates are optional and street trees shall be planted in a 5' continuous landscape strip.</p>
<p><b>PARKING</b></p>	<p>On-street parking shall count towards the minimum required parking.</p>
<p><b>OTHER ELEMENTS</b></p>	<p>On all Boulevard intersections, the median shall have a mountable curb.</p> <p>In the Center sub-district, the sidewalk shall be a minimum of 7' wide.</p> <p>If additional travel lanes are provided the outer lanes shall be a maximum of 11' wide and the inner lanes shall be a maximum of 10' wide. Additional travel lanes shall only be added provided that all the street parameters are maintained, at a minimum, as depicted above.</p>

## U.S. 1/S.R. 5 (With Frontage Road)

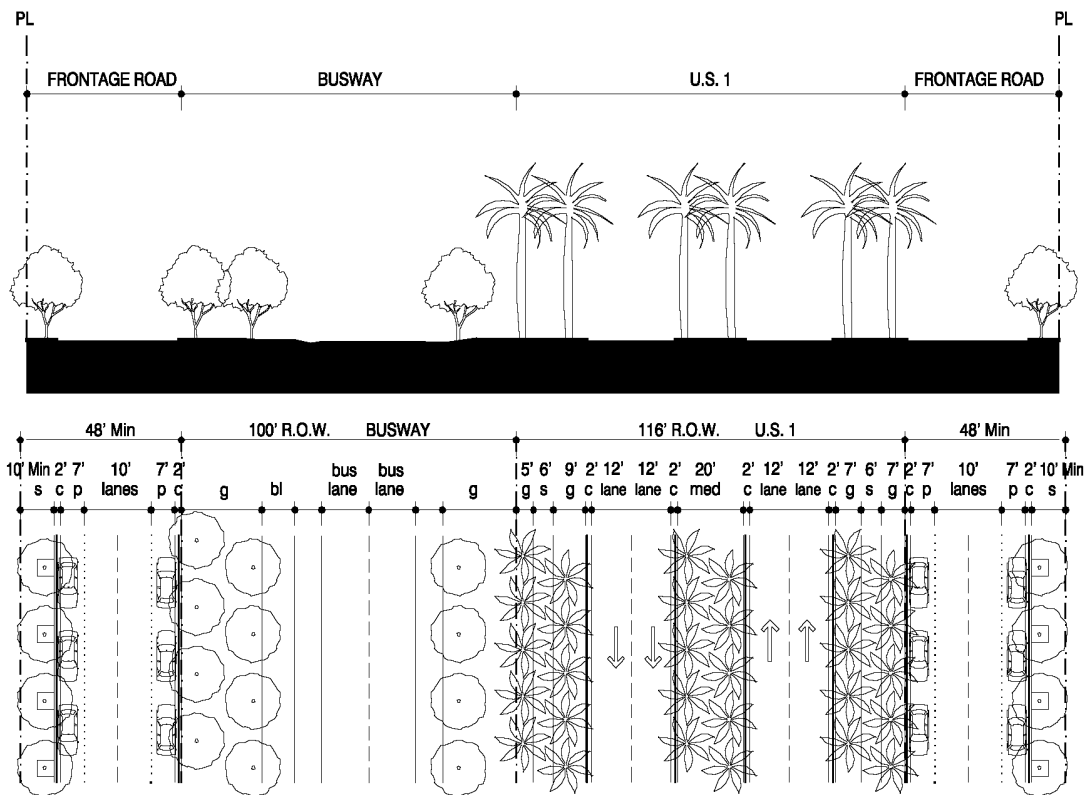
### CENTER

#### STREET SECTION

##### Key:

s: sidewalk  
g: green  
c: curb and gutter  
ln: lane  
med: median  
p: parking  
bl: bike lane  
col: colonnade  
PL: property line  
Min: Minimum  
Max: Maximum  
Req: Required  
Ded: Dedication

----- Property Line



#### LANDSCAPE/ OPEN SPACE

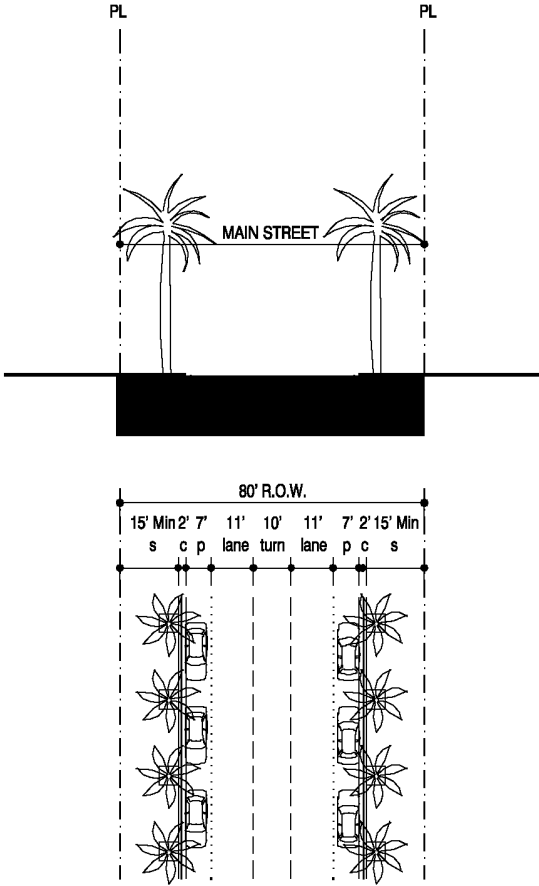
Parking lot buffers and street trees shall meet all requirements of Chapter 18-A of this Code and this Article except street trees shall have a minimum diameter breast height of 4". Street trees shall be planted in 5' x 5' tree grates. Permanent irrigation is required. In the Center sub-district, tree grates are optional and street trees shall be planted in a 5' continuous landscape strip.

#### PARKING

On-street parking shall count towards the minimum required parking.

#### OTHER ELEMENTS

On all Boulevard intersections, the median shall have a mountable curb.  
In the Center sub-district, the sidewalk shall be a minimum of 7' wide.  
If additional travel lanes are provided the outer lanes shall be a maximum of 11' wide and the inner lanes shall be a maximum of 10' wide. Additional travel lanes shall only be added provided that all the street parameters are maintained, at a minimum, as depicted above.

SW 248 STREET/MAIN STREET	
CORE/CENTER	
<b>STREET SECTION</b>  <b>Key:</b> s: sidewalk g: green c: curb and gutter ln: lane med: median p: parking bl: bike lane col: colonnade PL: property line Min: Minimum Max: Maximum Req: Required Ded: Dedication  - - - - - Property Line	
<b>LANDSCAPE/ OPEN SPACE</b>	Parking lot buffers and street trees shall meet all requirements of Chapter 18-A of this Code and this Article except street trees shall have a minimum diameter breast height of 4". Street trees shall be planted in 5' x 5' tree grates. Permanent irrigation is required. In the Center sub-district, tree grates are optional and street trees shall be planted in a minimum 5' continuous landscape strip.
<b>PARKING</b>	On-street parking shall count towards the minimum required parking.
<b>OTHER ELEMENTS</b>	<p>On all Boulevard intersections, the median shall have a mountable curb.</p> <p>In the Center sub-district, the sidewalk shall be a minimum of 8' wide.</p> <p>If additional travel lanes are provided the outer lanes shall be a maximum of 11' wide and the inner lanes shall be a maximum of 10' wide. Additional travel lanes shall only be added provided that all the street parameters are maintained, at a minimum, as depicted above.</p>

SW 248 STREET/MAIN STREET	
EDGE	
<b>STREET SECTION</b>  <b>Key:</b> s: sidewalk g: green c: curb and gutter ln: lane med: median p: parking bl: bike lane col: colonnade PL: property line Min: Minimum Max: Maximum Req: Required Ded: Dedication  - - - - - Property Line	
<b>LANDSCAPE/ OPEN SPACE</b>	Parking lot buffers and street trees shall meet all requirements of Chapter 18-A of this Code and this Article except street trees shall have a minimum diameter breast height of 4". Street trees shall be planted in a minimum 7' continuous landscape strip.
<b>PARKING</b>	On-street parking shall count towards the minimum required parking.
<b>OTHER ELEMENTS</b>	On all Boulevard intersections, the median shall have a mountable curb. In the Edge sub-district, the sidewalk shall be a minimum of 8" wide. If additional travel lanes are provided the outer lanes shall be a maximum of 11' wide and the inner lanes shall be a maximum of 10' wide. Additional travel lanes shall only be added provided that all the street parameters are maintained, at a minimum, as depicted above.



Sec. 33-284.99.4. Conflicts with other Chapters and Regulations.

This article shall govern in the event of conflicts with other zoning, subdivision, or landscape regulations of this code, or with the Miami-Dade Department of Public Works Manual of Public Works.

Section 33-284.99.5. Non-conforming Structures, Uses, and Occupancies.

Nothing contained in this article shall be deemed or construed to prohibit a continuation of a legal nonconforming structure, use, or occupancy in the PCUC District that either (1) was existing as of the date of the district boundary change on the property to PCUC District or (2) on or before said date, had received final site plan approval through a public hearing pursuant to this chapter or through administrative site plan review or had a valid building permit. However, any structure, use, or occupancy in the PCUC District that is discontinued for a period of at least six months, or is superseded by a lawful structure, use, or occupancy permitted under this chapter, or that incurs damage to the roof or structure to an extent of 50 percent or more of its market value, shall be subject to Section 33-35(c) of this code.

(Ord. No. 05-146, 07-7-05; Ord. No. 06-10, 01-24-06; Ord. No. 07-96, 07-10-07)